

(FOR OFFICE USE ONLY)

**RAJASTHAN  
AGRICULTURAL  
STATISTICS  
AT A GLANCE  
2014-15**

**(Statistical Cell)**

**Directorate of Agriculture, Rajasthan, Jaipur**

## PREFACE


The publication of "RAJASTHAN AGRICULTURAL STATISTICS AT A GLANCE" was initiated in 1990-91. This is the 24th publication in the series consisting of district level data updated up to 2014-15.

I am sure that the information provided in the booklet will prove helpful in Agriculture planning and decision making at macro as well as micro level.

I would like to place on record my appreciation for commendable work done by Shri L.N. Bairwa Chief Statistical Officer & Shri Gopal Lal Bairwa Assistant Statistical Officer and Statistical Section of the Directorate of Agriculture who have worked very hard in bringing out this publication in an improved manner.

Suggestions for improvement in this publication are welcome.

October, 2016

  
(Amrish Kumar)  
Director Agriculture  
Rajasthan, Jaipur

## CONTENTS

S.NO.	Index	PAGE NO.
<b>PART - A</b>		
<b>BASIC DATA</b> <i>Z-P</i>		
1	Districtwise total number of MP's, MLA's, Member of zilaparisad, Tehsils, Panchayat Samaties, Grampanchayat, & Mandies.	1
2	Agro - Climatic Zones - Characteristics	2
3	Soil Characteristics	3
4	District-wise & Month-wise Normal Rainfall	4
5	District-wise & Month-wise Actual Rainfall 2014-15	5
6	District-wise Seasonal Rainfall 2014-15	6
7	Graph of Seasonal -wise Normal & Actual Rainfall 2014-15	7
8	Graph of Month -wise Normal & Actual Rainfall 2014-15	8
9	Graph of District-wise Normal & Actual Rainfall 2014-15	9
10	District-wise Number of Krishi Upaz Mandies 2014-15	10-12
11	Number of Horticulture Nurseries 2014-15	13
12	Seed Distribution & Seed Replacement Rate During Kharif Season-2014-15	14-21
13	Seed Distribution & Seed Replacement Rate During Rabi Season 2014-15	22-23
14	Fertilizer consumption in terms of nutrients 2014-15	24-25
15	District-wise Agriculture Training & Research Centres	26
16	Number of Farms Under Rajasthan State seed <sup>3</sup> corporation Ltd.	27
17	Foundation and Certified Seed produced during Kharif 2014 & Rabi 2014-15	28
17	Plant protection measures (Area covered & TGM used) 2014-15	29-31
18	Plant protection measures (Cropwise Area) 2014-15	32-34
19	District-wise Number of Quality Control Laboratories.	35
20	Rajasthan in Scenario of India	36
21	Status of Raj. State Compared to All India Under Major Crops Area, Production & Yield. <i>D</i>	37-39
22	Marketing Year Wise Minimum Support Prices fixed by G.O.I.	40
23	Average Prices of Agri. Commodities from 2006-07 to 2014-15	41
24	Plan-wise Value of Main Agriculture produce based on current prices.	42
25	Land Utilization Statistics 2013-14	43-44
26	Land Utilization in terms of percentage 2013-14	45-46
27	Source-wise Gross Irrigated Area 2013-14	47-48
28	Source-wise Gross Irrigated Area in terms of percentage 2013-14	49
29	Source-wise Net Area Irrigated 2013-14	50-51
30	Source-wise Net Irrigated Area in terms of percentage 2013-14	52
31	Cropping intensity for Gross Irrigated Area 2012-13 & 2013-14	53
32	Irrigation intensity 2012-13 & 2013-14	54
33	Number of Wells & Tubewells Up to 2013-14	55
34	District-wise Position of Diesel pumpsets 2003-04 to 2013-14	56
35	District wise Number of Electrified wells & Tubewell 2002-03 to 2013-14.	57
36	Graphs of Gross & Net irrigated Area in Percentage	58-59

## CONTENTS

P A R T - B		
AREA, PRODUCTION & YIELD		
37	State Level Summary of Area, Production, Irrigated Area & Productivity ( 2013-14 & 2014-15 )	60-61
<b>DISTRICT WISE AREA, IRRIGATED AREA, PRODUCTION AND PRODUCTIVITY</b>		
38	Paddy	62
39	Rice	63
40	Jowar	64
41	Bajra	65
42	Maize	66
43	Small Millets (Kharif)	67
44	Wheat	68
45	Barley	69
46	Small Millets(Rabi)	70
47	Kharif Pulses (Excluding Arhar)	71
48	Moong	72
49	Urad	73
50	Moth	74
51	Chaula(Cowpea)	75
52	Other Kharif Pulses	76
53	Arhar (Tur)	77
54	Gram	78
55	Rabi Pulses (Excluding Gram)	79
56	Batla	80
57	Masur	81
58	Other Rabi Pulses	82
59	Sesamum	83
60	Groundnut	84
61	Soyabean	85
62	Castor Seed	86
63	Mustard	87
64	Tarameera	88
65	Linseed	89
66	Sunflower	90
67	Cotton	

## CONTENTS

	a) Desi Cotton	91
	b) Raj. American Cotton	92
	c) D.C.H- Cotton	93
	d) BT- Cotton	94
	e) SHAN KER-4- Cotton	95
	f) SHAN KER-6- Cotton	96
	g) Malvi/ Punj- Amer Cotton	97
	d) Summary of All Cotton Varieties	98
68	Sunhamp	99
69	Mesta	100
70	Sugarcane	101
71	Guar-seed	102
72	Tobacco	103
73	District-wise & Crope-wise Spices -Crops Area,Production & Yield	104-112
74	District-wise & Crope-wise Vegetables -Crops Area,Production & Yield	113-137
75	District-wise & Crope-wise Medicals -Crops Area,Production & Yield	138-145
76	District-wise & Crope-wise Fruits -Crops Area,Production & Yield	146-164
77	District-wise & Crope-wise Flowers -Crops Area,Production & Yield	165-173
78	<b>DISTRICT-WISE CEREALS, PULSES, FOODGRAINS, OILSEEDS, OTHERS</b>	
I	<b>2013-14 (Revised)</b>	
	<b>AREA</b>	
	a) Kharif	174
	b) Rabi	175
	c) Total	176
	<b>PRODUCTION</b>	
	a) Kharif	177
	b) Rabi	178
	c) Total	179
	<b>PRODUCTIVITY</b>	
	a) Kharif	180
	b) Rabi	181
	c) Total	182
	<b>IRRIGATED AREA</b>	
	a) Kharif	183
	b) Rabi	184
	c) Total	185

## CONTENTS

II	2014-15	
	<b>AREA</b>	
	a) Kharif	186
	b) Rabi	187
	c) Total	188
	<b>PRODUCTION</b>	
	a) Kharif	189
	b) Rabi	190
	c) Total	191
	<b>PRODUCTIVITY</b>	
	a) Kharif	192
	b) Rabi	193
	c) Total	194
	<b>IRRIGATED AREA</b>	
	a) Kharif	195
	b) Rabi	196
	c) Total	197
	<b>GRAPHS</b>	
79	<b>Area</b>	
	Total Cereals, Total Pulses, Total Oilseeds	198-200
80	<b>Production</b>	
	Total Cereals, Total Pulses, Total Oilseeds	201-203
81	<b>Productivity</b>	
	Total Cereals, Total Pulses, Total Oilseeds	204-206
82	<b>Cropwise Area last 10 years (2001-02 to 2014-15)</b>	
	Rice	207
	Jowar	208
	Bajra	209
	Maize	210
	Kharif Pulses (Excluding Arhar)	211
	Sesamum	212
	Groundnut	213
	Soyabean	214
	Cotton	215
	Guar-seed	216
	Total Kharif Crops	217
	Wheat	218
	Barley	219
	Gram	220
	Mustard	221
	Tarameera	222
	Total Rabi Crops	223
	Total(Kharif+ Rabi Crops)	224



PART-A

**BASIC**

**AGRICULTURE**

**STATISTICS**

**District-wise Total Number of MP's, MLA's, Member of Zila Parisad, Tehsils, Panchayat Samities, Gram Panchayats and Mandies**

DISTRICT	M.P.	M.L.A.	Member of Zila Parisad	Tehsils	Panchayat Samities	Member of P.S.	Gram Panchayat	Mandies
Ajmer	1	8	32	16	9	201	282	6
Jaipur	2	19	51	16	15	385	531	6
Dausa	1	5	29	8	6	150	234	5
Tonk	1	4	25	8	6	124	230	6
<b>JAIPUR REGION</b>	<b>5</b>	<b>36</b>	<b>137</b>	<b>48</b>	<b>36</b>	<b>860</b>	<b>1277</b>	<b>23</b>
Sikar	1	8	39	9	9	216	343	4
Jhunjhunu	1	7	35	8	8	191	301	4
Nagaur	1	10	47	13	14	370	469	5
<b>SIKAR REGION</b>	<b>3</b>	<b>25</b>	<b>121</b>	<b>30</b>	<b>31</b>	<b>777</b>	<b>1113</b>	<b>13</b>
Alwar	1	11	49	16	14	300	514	4
Bharatpur	1	7	37	11	10	236	375	6
Dholpur	0	4	23	6	5	123	171	1
S. Madhopur	0	4	25	8	6	134	200	2
Karoli	1	4	27	7	6	136	227	3
<b>BHARATPUR REGION</b>	<b>3</b>	<b>30</b>	<b>161</b>	<b>48</b>	<b>41</b>	<b>929</b>	<b>1487</b>	<b>16</b>
Bikaner	1	7	29	8	7	132	290	5
Churu	1	6	27	7	7	163	254	6
Jaisalmer	0	2	17	4	3	49	140	1
<b>BIKANER REGION</b>	<b>2</b>	<b>15</b>	<b>73</b>	<b>19</b>	<b>17</b>	<b>344</b>	<b>684</b>	<b>12</b>
Ganganagar	1	6	31	9	9	167	336	15
Hanumangarh	0	5	29	7	7	143	251	7
<b>G.NAGAR REGION</b>	<b>1</b>	<b>11</b>	<b>60</b>	<b>16</b>	<b>16</b>	<b>310</b>	<b>587</b>	<b>22</b>
Jodhpur	1	10	37	13	16	314	467	5
Barmer	1	7	37	14	17	325	489	8
<b>JODHPUR REGION</b>	<b>2</b>	<b>17</b>	<b>74</b>	<b>27</b>	<b>33</b>	<b>639</b>	<b>956</b>	<b>13</b>
Jalore	1	5	31	9	8	167	274	3
Pali	1	6	33	10	10	192	321	5
Sirohi	0	3	21	5	5	89	162	1
<b>JODHPUR REGION</b>	<b>2</b>	<b>14</b>	<b>85</b>	<b>24</b>	<b>23</b>	<b>448</b>	<b>757</b>	<b>9</b>
Kota	1	6	23	6	5	93	156	4
Baran	0	4	25	8	7	117	221	4
Bundi	0	3	23	6	5	97	183	4
Jhalawar	1	4	27	8	8	168	252	4
<b>KOTA REGION</b>	<b>2</b>	<b>17</b>	<b>98</b>	<b>28</b>	<b>25</b>	<b>475</b>	<b>812</b>	<b>16</b>
Banswara	1	5	31	11	11	221	346	4
Dungarpur	0	4	27	9	10	198	291	1
Udaipur	1	8	43	13	17	346	544	4
Pratapgarh	0	2	18	5	5	83	165	3
<b>UDAIPUR REGION</b>	<b>2</b>	<b>19</b>	<b>119</b>	<b>38</b>	<b>43</b>	<b>848</b>	<b>1346</b>	<b>12</b>
Bhilwara	1	7	27	16	12	226	384	5
Chittore	1	5	25	11	11	173	290	5
Rajsamand	1	4	25	9	7	118	207	1
<b>BHILWARA REGION</b>	<b>3</b>	<b>16</b>	<b>77</b>	<b>36</b>	<b>30</b>	<b>517</b>	<b>881</b>	<b>11</b>
<b>STATE</b>	<b>25</b>	<b>200</b>	<b>1005</b>	<b>314</b>	<b>295</b>	<b>6147</b>	<b>9900</b>	<b>147</b>

### Agroclimatic Zones of Rajasthan

Name of Zone		District	Major Crops		Soils
		Covered	Khariif	Rabi	
la	Arid western plain.	Barmer & part of Jodhpur	Pearlmillet, Sorghum, Moong, Guar, Mothbean, Sesamum	Wheat, Mustard, Cumin	Desert soils and sand dunes aeolian soil, coarse sand in texturessome places calcareous
lb	Irrigated North Western Plain	Sriganganagar, Hanumangarh	Cotton, Clusterbean	Wheat, Mustard, Gram	Alluvial deposits calcareous, high soluble salts & exchangeable sodium
lc	Hyper arid partial irrigated zone.	Bikaner, Jaisalmer, part of Churu	Pearlmillet, Mothbean, Clusterbean	Wheat, Mustard, Gram	Desert soils and sand dunes aeolin soil, loamycoarsein texture & calcareous
II a	Internal Drainage Dry zone	Nagaur, Sikar, Jhunjhunu, part of Churu	Pearlmillet, Clusterbean Pulses	Mustard, Gram	Sandy loam, shallow depth red soils in depressions
II b	Transitional plain of Luni basin.	Jalore, Pali, part of Sirohi & Jodhpur	Pearlmillet, Clusterbean, Sesamum	Wheat, Mustard	Red desert soils in Jodhpur, Jalore & Pali sierozems in Pali & Sirohi north west lithosols, foot hills,
III a	Semi arid eastern plains	Jaipur, Ajmer, Dausa, Tonk	Pearlmillet Sorghum, Clusterbean	Wheat, Mustard, Gram	Sierozens, eastern part alluvial west brown soils
III b	Flood prone eastern plain.	Alwar, Dholpur, Bharatpur, Part of S. Madhopur, Karauli	Pearlmillet, Clusterbean, Groundnut	Wheat, Barley, Mustard, Gram	Alluvial prone to water logging, nature of recently alluvial calcareous has been observed
iv a	Sub-humid southern plains.	Bhilwara, Chittorgarh, Rajsamand, Part of Sirohi & Udaipur	Maize, Pulses, Sorghum	Wheat, Gram	Soil are lithosolsat foot hills & alluvials in plains
iv b	Humid southern plains*.	Dungarpur, Part of Udaipur, Banswara, Pratapgarrh	Maize, Paddy, Sorghum, Black gram	Wheat, Gram	Predominantly reddish medium texture, well drained calcareous, shallow on hills, deep soil in valleys
v	Humid south eastern plain.	Bundi, Baran, Part of S. Madhopur, Kota, Jhalawat	Soybean, Maize, Paddy	Wheat, Mustard, Gram	Black of alluvial origin, clay loam, groundwater salinity.

\*ATC Could not be established due to non availability of proper land so far.

## DISTRICT-WISE SOIL CHARACTERISTICS

### Fertility status of major nutrients and problematic soils

S. No.	Name of District	Fertility Status			Problematic Soil		Annual Normal Rainfall in mm
		N	P	K	Saline Soil (Ha)	Sodic or Alkali Soil (Ha)	
1	Ajmer	L	M	M	16712	19830	601.8
2	Alwar	L	L	M	15976	97625	657.3
3	Banswara	L	M	M	2131	2130	950.3
4	Baran	L	M	H	1008	1584	873.8
5	Barmer	L	M	M		1989	266.0
6	Bharatpur	L	L	M	32613	45217	663.9
7	Bhilwara	L	M	H	27950	13470	683.2
8	Bikaner	L	M	M	14134	14033	243.0
9	Bundi	L	M	H	6009	9229	773.4
10	Chittorgarh	L	M	M	17720	11397	841.5
11	Churu	VL	M	H		250	354.7
12	Dausa	L	L	H	4056	38437	561.0
13	Dholpur	L	M	L	5373	20121	744.5
14	Dungarpur	L	M	M	2819	3928	728.9
15	Hanumangarh	L	M	H	14214	6517	273.5
16	Jaipur	L	M	M	74224	117474	563.8
17	Jaisalmer	L	M	M		460	185.5
18	Jalore	L	M	M	12500	23491	370.0
19	Jhalawar	L	L	H	7409	540	844.3
20	Jhunjhunu	L	M	M	1596	27612	405.0
21	Jodhpur	L	M	M	2902	9527	313.7
22	Karauli	L	M	H	7002	7200	709.4
23	Kota	L	M	H	2947	6223	732.4
24	Nagaur	L	L	M	3315	10658	311.8
25	Pali	L	M	H	26374	57962	424.4
26	Rajsamand	L	M	H	9922	6251	567.8
27	S.madhoper	L	L	M	12530	20027	873.4
28	Sikar	L	M	M	59936	30036	440.3
29	Sirohi	L	M	H	5310	9035	591.1
30	Sriganganagar	L	M	H	14000	5100	226.4
31	Tonk	L	M	H	18014	16593	668.3
32	Udaipur	L	L	M	5636	9493	645.0

### District-wise and Month-wise Normal Rainfall

(in mm)

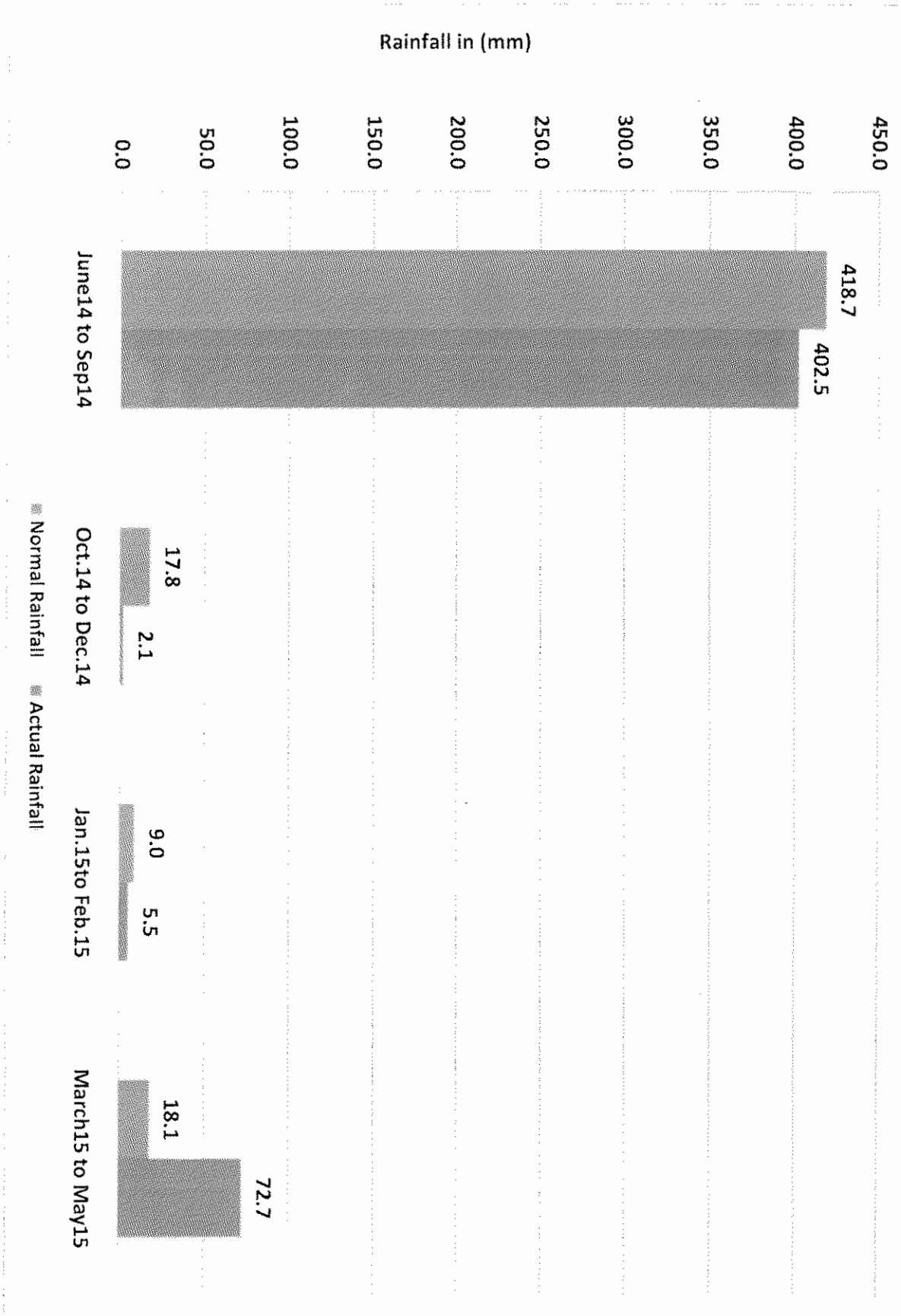
DISTRICTS	January	February	March	April	May	June	July	August	September	October	November	December	ANNUAL
AJMER	3.7	2.0	2.1	2.2	8.9	43.6	171.0	155.0	60.0	9.7	2.5	1.5	462.2
ALWAR	9.6	10.2	5.6	5.5	15.8	44.2	196.9	213.3	100.9	20.0	4.1	4.8	630.9
BANSWARA	2.8	0.5	1.6	0.9	5.2	97.7	284.3	302.5	147.3	24.4	12.6	3.2	883.0
BARAN	7.1	3.2	2.8	1.7	6.5	73.3	295.3	303.6	120.0	25.2	9.7	4.3	852.7
BHARATPUR	9.3	8.9	5.3	3.8	11.2	40.4	184.7	229.8	102.7	17.7	3.4	3.9	621.1
BHILWARA	4.8	3.8	3.9	3.0	10.4	60.0	213.6	217.7	89.6	11.7	8.0	3.7	630.2
BUNDI	5.6	3.3	3.3	2.3	6.6	62.2	256.6	235.8	101.3	16.7	8.3	3.6	705.6
CHITTOR	4.3	1.5	2.7	3.3	10.1	71.5	249.9	269.9	118.4	18.1	13.2	2.4	765.3
DAUSA	8.7	7.0	4.2	4.1	12.8	52.4	237.0	228.2	94.5	17.1	4.7	4.1	674.8
DHOLPUR	8.6	9.5	7.0	2.5	8.6	54.5	211.7	266.1	117.7	26.3	4.3	5.3	722.1
DUNGARPUR	1.7	0.6	1.8	1.2	4.6	77.1	228.5	221.9	110.3	14.8	12.6	2.7	677.8
JAIPUR	6.7	7.5	2.4	3.9	15.0	52.1	206.9	192.5	73.1	11.8	2.7	2.6	577.2
JHALAWAR	6.8	2.3	3.4	1.4	7.0	84.1	285.8	335.8	149.4	27.0	11.6	5.6	920.2
JHUNJHUNU	7.7	9.1	6.3	5.0	20.7	52.9	153.1	144.0	60.0	13.3	3.5	5.4	481.0
KARALI	9.1	7.7	3.5	2.4	9.9	50.8	220.5	269.8	96.3	17.0	5.4	3.8	696.2
KOTA	6.8	3.2	3.2	2.5	6.9	69.8	275.2	276.8	124.5	24.9	10.6	3.5	807.9
PRATAPGARH	3.6	1.2	3.4	3.3	5.8	108.3	283.3	290.4	163.8	32.8	16.4	3.0	915.3
RAJASAMAND	4.0	2.2	3.7	2.6	12.3	68.1	176.8	177.6	83.5	13.7	6.9	3.1	554.5
SAWAI MADHOPUR	7.3	6.4	2.9	2.9	9.8	53.9	253.4	264.5	92.2	19.4	4.7	3.6	721.0
SIKAR	7.2	8.3	4.2	4.7	19.1	48.2	167.1	134.0	53.2	10.7	3.8	3.3	463.8
SIROHI	4.1	1.5	3.2	2.7	10.1	72.2	332.0	313.0	151.4	12.9	8.6	1.7	913.4
TONK	5.0	5.3	2.7	3.0	10.1	56.1	219.7	210.5	79.7	13.9	4.9	3.0	613.9
UDAIPUR	2.8	2.0	4.3	2.2	8.2	73.6	207.5	203.7	106.5	15.2	11.1	2.6	639.7
<b>EAST RAJASTHAN AVERAGE RAINFALL</b>	<b>5.8</b>	<b>4.7</b>	<b>3.6</b>	<b>3.0</b>	<b>10.7</b>	<b>62.2</b>	<b>225.0</b>	<b>228.4</b>	<b>99.5</b>	<b>16.8</b>	<b>7.3</b>	<b>3.4</b>	<b>670.4</b>
BARMER	1.2	1.7	2.3	3.2	9.1	27.4	88.6	86.7	40.7	4.1	3.2	0.4	268.6
BIKANER	4.1	7.8	5.7	4.1	14.3	29.2	85.7	74.6	39.2	4.4	2.5	2.4	274.0
CHURU	6.2	7.4	6.3	4.9	16.4	37.7	126.6	101.7	47.7	9.9	2.4	2.4	369.6
HANUMANGARH	7.5	8.6	5.7	4.9	13.0	32.2	103.4	83.4	33.5	3.4	3.6	2.4	301.6
JAISALMER	1.7	2.9	2.2	3.8	6.6	19.4	59.3	56.9	22.8	3.1	1.5	1.0	181.2
JALORE	1.8	1.1	2.6	1.4	8.2	34.5	161.1	132.2	66.4	9.2	7.6	1.0	427.1
JODHPUR	2.9	3.1	2.7	5.2	11.1	27.9	109.5	94.6	42.5	4.9	2.7	1.0	308.1
NAGAUR	4.1	5.5	2.7	4.7	15.3	42.5	142.6	116.0	47.4	7.9	2.6	2.8	394.1
PALI	3.7	2.5	2.9	2.7	9.5	41.9	177.3	152.9	74.6	11.9	4.6	1.2	485.7
GANGANAGAR	6.0	8.0	9.3	7.0	11.6	25.5	79.3	64.9	31.7	3.1	2.1	4.4	252.9
<b>WEST RAJASTHAN AVERAGE RAINFALL</b>	<b>3.3</b>	<b>4.5</b>	<b>3.7</b>	<b>4.1</b>	<b>11.0</b>	<b>29.8</b>	<b>102.6</b>	<b>89.3</b>	<b>41.1</b>	<b>5.5</b>	<b>2.9</b>	<b>1.6</b>	<b>299.4</b>
<b>STATE AVERAGE</b>	<b>4.4</b>	<b>4.6</b>	<b>3.6</b>	<b>3.6</b>	<b>10.9</b>	<b>44.1</b>	<b>156.8</b>	<b>150.9</b>	<b>66.9</b>	<b>10.5</b>	<b>4.8</b>	<b>2.4</b>	<b>463.6</b>

District-Wise Actual Rainfall During 2014-15 (June 2014 - May 2015)

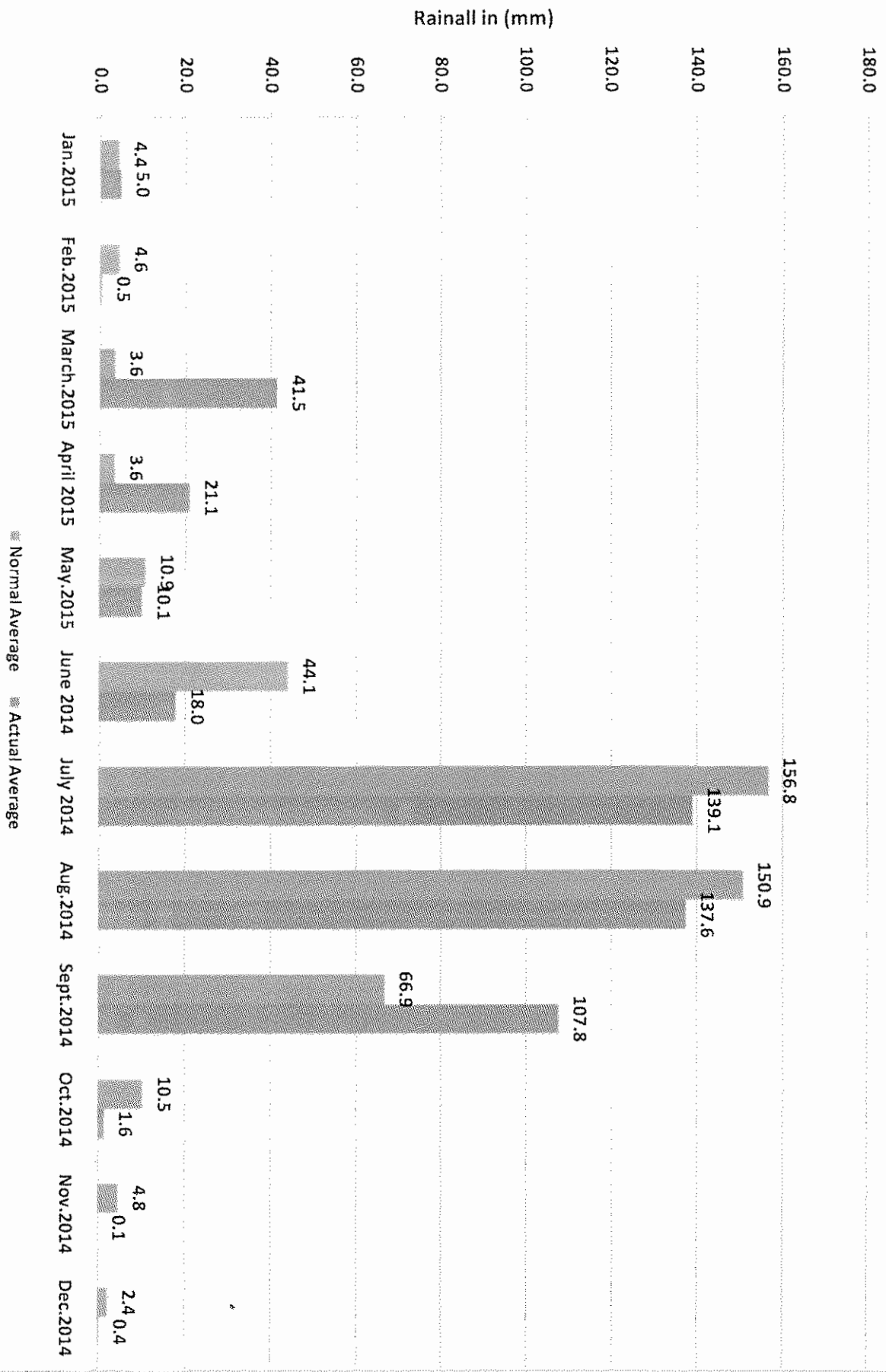
DISTRICTS	June	July	August	September	October	November	December	January	February	March	April	May	Total
Almer	4.7	147.7	244.6	110.5	0.1	0.0	0.0	12.4	0.0	49.6	15.1	0.1	584.8
Alwar	49.6	94.9	99.5	115.4	0.0	0.0	2.1	9.9	0.0	113.2	36.2	3.7	524.5
Banswara	0.0	231.6	122.1	253.6	0.8	0.0	0.0	0.1	0.0	7.3	3.0	0.0	618.5
Baran	25.0	340.8	484.6	131.3	0.0	0.0	17.0	1.9	0.2	42.0	6.6	1.4	1050.8
Bharatpur	69.3	138.8	131.9	86.6	0.0	0.0	0.0	25.9	0.0	65.0	27.8	13.4	558.7
Bhilwara	16.5	191.3	338.7	109.1	0.0	0.0	0.0	3.7	0.0	63.9	3.3	4.3	730.8
Bundi	20.7	131.3	415.0	82.5	7.5	0.0	0.0	21.7	0.0	125.1	5.8	2.3	811.9
Chittorgarh	3.6	284.1	303.7	177.2	0.0	0.0	0.0	10.9	0.5	40.9	3.9	3.5	828.3
Dausa	37.8	112.9	303.2	109.8	0.0	0.0	0.0	19.0	0.0	78.8	12.0	0.6	674.1
Dholpur	34.3	88.1	211.3	128.3	0.0	0.0	0.0	25.7	0.0	72.0	13.3	3.3	576.3
Dungarpur	0.3	223.8	101.5	236.2	0.0	0.0	0.0	0.0	0.0	19.1	7.1	0.0	588.0
Jaipur	24.9	132.1	217.3	106.6	14.7	0.0	0.0	9.5	0.1	69.2	23.7	0.2	598.3
Jhalawar	26.8	237.0	371.7	142.2	0.0	0.0	0.6	0.0	0.0	30.7	4.8	0.0	813.8
Jhunjhunu	58.0	147.5	90.0	62.6	16.9	0.0	0.0	2.9	0.5	53.9	44.7	14.0	491.0
Karauli	62.7	149.4	153.5	111.2	0.0	0.0	0.0	9.8	0.0	68.5	13.6	2.5	571.2
Kota	20.8	254.7	355.0	91.8	0.0	0.0	0.0	8.9	0.6	72.6	15.9	0.1	820.4
Pratapgarh	2.8	259.6	184.2	198.2	0.0	0.0	0.0	3.4	0.0	19.0	1.8	0.0	669.0
Rajsamand	1.0	171.6	181.0	113.4	0.0	0.0	0.0	0.0	0.0	39.3	1.6	5.4	513.3
Sawai Madhopur	36.9	147.0	363.3	113.0	0.0	0.0	0.0	20.1	0.0	72.0	10.6	0.9	763.8
Sikar	44.6	213.9	92.0	79.0	4.4	0.0	0.0	12.3	0.0	43.0	41.0	17.3	547.5
Sirohi	7.3	270.7	140.7	270.3	0.0	0.0	0.0	9.1	0.0	14.6	9.9	0.8	723.4
Tonk	11.3	180.8	410.6	87.8	8.4	0.0	0.0	14.3	0.0	83.1	22.2	7.6	826.1
Udaipur	3.1	273.2	138.6	240.3	0.1	0.0	0.0	8.7	0.0	27.7	14.3	0.0	706.0
<b>EAST RAJASTHAN AVERAGE RAINFALL</b>	<b>23.2</b>	<b>196.1</b>	<b>237.5</b>	<b>136.7</b>	<b>2.9</b>	<b>0.0</b>	<b>0.9</b>	<b>9.5</b>	<b>0.1</b>	<b>56.0</b>	<b>15.9</b>	<b>3.5</b>	<b>682.3</b>
Barmer	4.3	77.7	39.0	90.4	0.0	0.0	0.0	1.7	0.0	3.7	8.0	13.0	237.8
Bikaner	27.2	78.2	33.7	66.7	0.0	0.0	0.0	0.2	2.5	60.5	43.3	37.3	349.6
Churu	46.4	169.1	42.6	91.6	0.9	0.0	0.0	3.6	1.6	59.5	54.9	22.7	492.9
Hanumangarh	41.2	81.3	22.6	133.6	6.9	4.0	0.0	4.5	4.6	62.4	38.1	8.1	407.3
Jaisalmer	0.9	45.3	23.4	13.4	0.0	0.0	0.0	0.0	0.0	16.8	14.9	7.8	122.5
Jalore	3.6	125.3	44.1	156.7	0.0	0.0	0.0	0.0	0.0	1.2	9.6	0.5	341.0
Jodhpur	6.0	80.6	92.6	117.1	0.1	0.0	0.0	0.7	0.0	10.8	20.4	15.7	344.0
Nagaur	9.7	154.0	147.5	83.4	0.0	0.0	0.0	2.7	0.0	42.4	45.0	17.1	501.8
Pali	7.7	167.8	173.2	131.0	0.0	0.0	0.0	1.1	0.0	25.1	4.0	1.3	511.2
Ganganagar	25.3	77.2	3.4	150.6	2.2	0.0	0.0	3.2	2.0	54.3	24.4	8.6	351.2
<b>WEST RAJASTHAN AVERAGE RAINFALL</b>	<b>13.9</b>	<b>93.9</b>	<b>58.3</b>	<b>84.9</b>	<b>0.5</b>	<b>0.2</b>	<b>0.0</b>	<b>1.3</b>	<b>0.8</b>	<b>30.0</b>	<b>25.2</b>	<b>15.3</b>	<b>324.3</b>
State Average	<b>18.0</b>	<b>139.1</b>	<b>137.6</b>	<b>107.8</b>	<b>1.6</b>	<b>0.1</b>	<b>0.4</b>	<b>5.0</b>	<b>0.5</b>	<b>41.5</b>	<b>21.1</b>	<b>10.1</b>	<b>482.8</b>

Season's Rainfall During							
District	Annual Normal	June 14- Sep.14	Oct.14- Dec.14	Jan.15- Feb.15	March.15- May.15	Total (Jun14 to May15)	%deviation from Normal
Ajmer	462.2	507.5	0.1	12.4	64.8	584.8	26.5
Alwar	630.9	359.4	2.1	9.9	153.1	524.5	-16.9
Banswara	883.0	607.3	0.8	0.1	10.3	618.5	-30.0
Baran	852.7	981.7	17.0	2.1	50.0	1050.8	23.2
Barmer	268.6	211.4	0.0	1.7	24.7	237.8	-11.5
Bharatpur	621.1	426.6	0.0	25.9	106.2	558.7	-10.0
Bhilwara	630.2	655.6	0.0	3.7	71.5	730.8	16.0
Bikaner	274.0	205.8	0.0	2.7	141.1	349.6	27.6
Bundi	705.6	649.5	7.5	21.7	133.2	811.9	15.1
Chittorgarh	765.3	768.6	0.0	11.4	48.3	828.3	8.2
Churu	369.6	349.7	0.9	5.2	137.1	492.9	33.4
Dausa	674.8	563.7	0.0	19.0	91.4	674.1	-0.1
Dholpur	722.1	462.0	0.0	25.7	88.6	576.3	-20.2
Dungarpur	677.8	561.8	0.0	0.0	26.2	588.0	-13.2
Ganganagar	252.9	256.5	2.2	5.2	87.3	351.2	38.9
Hanumangarh	301.6	278.7	10.9	9.1	108.6	407.3	35.0
Jaipur	577.2	480.9	14.7	9.6	93.1	598.3	3.7
Jaisalmer	181.2	83.0	0.0	0.0	39.5	122.5	-32.4
Jalore	427.1	329.7	0.0	0.0	11.3	341.0	-20.2
Jhalawar	920.2	777.7	0.6	0.0	35.5	813.8	-11.6
Jhunjhunu	481.0	358.1	16.9	3.4	112.6	491.0	2.1
Jodhpur	308.1	296.3	0.1	0.7	46.9	344.0	11.7
Karauli	696.2	476.8	0.0	9.8	84.6	571.2	-18.0
Kota	807.9	722.3	0.0	9.5	88.6	820.4	1.5
Nagour	394.1	394.6	0.0	2.7	104.5	501.8	27.3
Pali	485.7	479.7	0.0	1.1	30.4	511.2	5.3
Pratapgarh	915.3	644.8	0.0	3.4	20.8	669.0	-26.9
Rajsamand	554.5	467.0	0.0	0.0	46.3	513.3	-7.4
Sawai Madhopur	721.0	660.2	0.0	20.1	83.5	763.8	5.9
Sikar	463.8	429.5	4.4	12.3	101.3	547.5	18.0
Sirohi	913.4	689.0	0.0	9.1	25.3	723.4	-20.8
Tonk	613.9	690.5	8.4	14.3	112.9	826.1	34.6
Udaipur	639.7	655.2	0.1	8.7	42.0	706.0	10.4
<b>State Average</b>	<b>463.6</b>	<b>402.5</b>	<b>2.1</b>	<b>5.5</b>	<b>72.7</b>	<b>482.8</b>	<b>4.1</b>

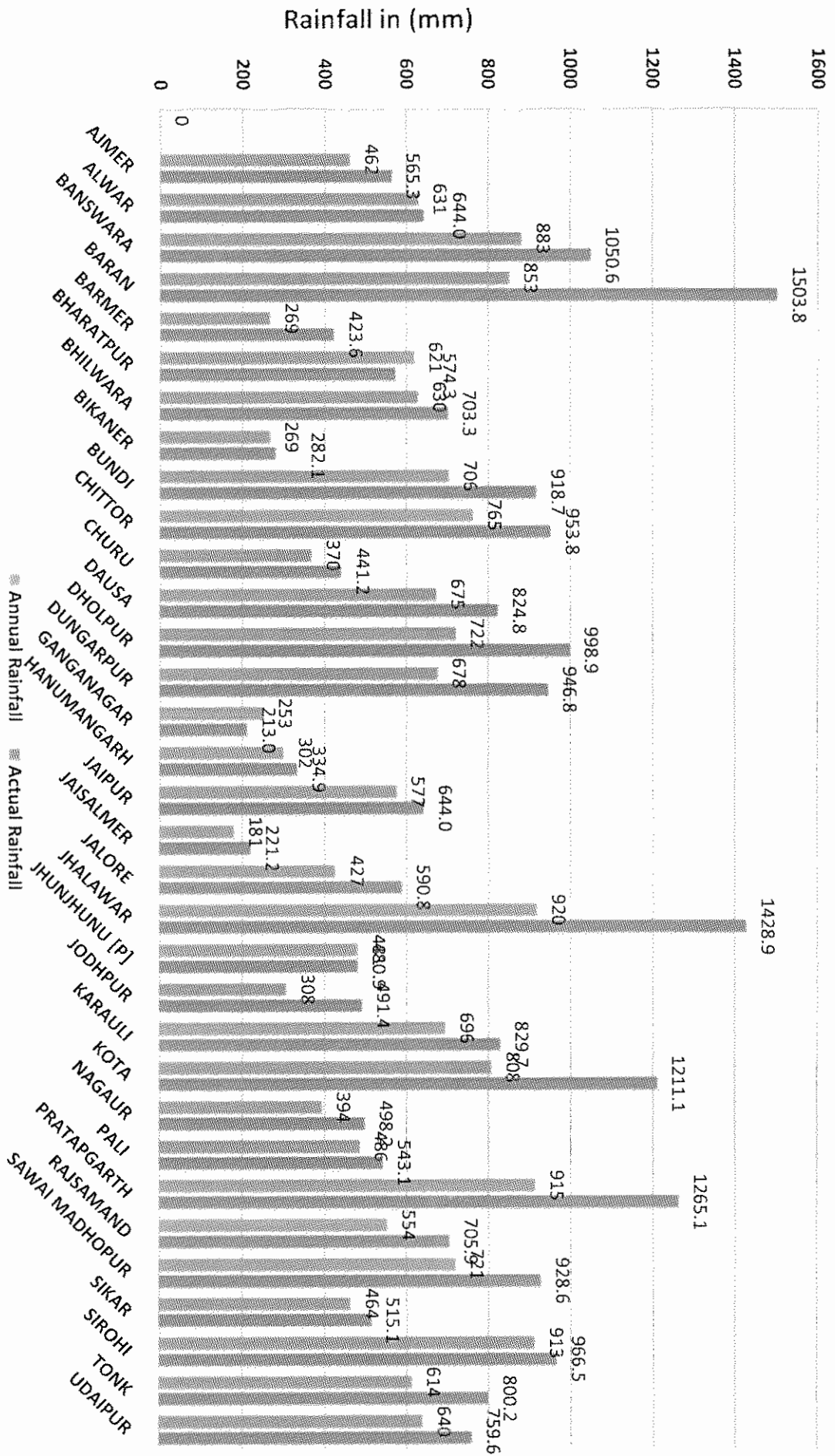
### State Seasonal-Wise Normal & Actual Rainfall 2014-15



# Graph of State Month-wise Normal & Actual Rainfall 2014-15



### District-Wise Normal & Actual Rainfall 2013-14



**District-wise Number of Krishi Upaz Mandies and Name of main Commodity List  
Arrivals in Mandi**

	DISTRICT		KUMS NAME	CLASS	ARRIVALS OF MAJOR CROPS
1	AJMER	1	AJMER(GRAIN)	B	Wheat, Maize, Bajra, Gram
		2	AJMER(F & V)	C	Onion, Banana, Mango, Potato
		3	BEAWAR	C	Cotton, Guar, Jowar, Maize, wool, Gram, Mustard
		4	BIJAYNAGAR	B	Cotton, Urad, Guar, Mustard, gram, Wheat
		5	KEKRI	B	Mustard, Moong, Urad, Zeera, Gram, Jowar, Wheat
		6	MADANGANJ	C	Moong, Zeera, Jowar, Gram
2	JAIPUR	7	CHAKSU	C	Mustard, Wheat, Bajra, Gram
		8	CHOMU	SA	Barley, Groundnut, Mustard, Bajra
		9	JAIPUR ( F & V)	SA	Tomato, Onion, Cabage, Pea, Carrot, Colliflower, Chilli, Potato, mango, Banana
		10	JAIPUR (GRAIN)	SA	Bajra, Groundnut, Wheat, Mustard, Barley, Gram, Chilli, Guar
		11	KISHANGARH RENWAL	C	Mustard, Bajra, Barley, Guar, Chola, Gram
		12	KOTHPUTLI	C	Mustard, Bajra, Barley, Wheat
3	DAUSA	13	BANDIKUI	C	Bajra, Mustard, Wheat, Gram
		14	DAUSA	B	Bajra, Mustard, Gram, Barley, Wheat
		15	LALSOT	B	Groundnut, Mustard, Wheat, Bajra
		16	MAHUA MANDAWAR	C	Mustard, Barja, Wheat
		17	MANDAWARY	D	Wheat, Gram, Mustard, Bajra
4	SIKAR	18	FATEHPUR	C	Barly, Guar, Chola
		19	NEEMKATHANA	D	Bajra, Mustard, Guar
		20	SIKAR	A	Bajra, Barley, Gram, Mustard, Guar, Onion
		21	SRIMADHOPUR	A	Bajra, Barley, G. nut, Gram, Mustard
5	JHUNJHUNU	22	CHIRAWA	D	Bajra, Mustard
		23	JHUNJHUNU	C	Bajra, Mustard, Barley, Chola, Wheat
		24	NAWALGARH	C	Bajra, Mustard, Barley
		25	SURAJGARH	D	Bajra, Barley, Mustard
6	ALWAR	26	ALWAR	SA	Mustard, Wheat, Gram, Bajra, Arhar, Barley, Onion
		27	KHAIRTHAL	SA	Mustard, Wheat, Guar, Bajra, Barley, cotton
		28	KHERLI	A	Mustard, Wheat, Bajra, Barley
		29	BARODAMEV	C	Mustard, Wheat, Bajra
7	BHARATPUR	30	BAYANA	B	Mustard, Wheat, Bajra, Guar
		31	BHARATPUR	SA	Mustard, Wheat, Bajra, Guar
		32	DEEG	C	Mustard, Wheat, Bajra
		33	KAMA	C	Mustard, Wheat, Bajra
		34	NADWAI	C	Mustard, Wheat, Bajra
		35	NAGAR	B	Mustard, Wheat, Bajra
8	DHOLPUR	36	DHOLPUR	B	Mustard, Bajra, Ghee, Wheat
9	SAWAI MADHOPUR	37	GANGAPUR CITY	A	Mustard, Wheat, Gram, Bajra, Til
		38	S. MADHOPUR	A	Mustard, Wheat, Gram, Bajra, Guava
10	KARALI	39	HINDOUN	B	Wheat, Bajra, Mustard, Gram
11	BIKANER	40	BIKANER (FV )	A	Onion, Tometo, Kachari, Potato
		41	BIKANER (GRAIN)	SA	Groundnut, Gram, Guar, Moth, wheat, Mustard
		42	KHAJUWALA	C	Mustard, Guar, Gram, Wheat
		43	LUNAKARNSAR	C	Guar, Moth, Groundnut
		44	NOKHA	B	Moth, Gram, Guar, Wheat
		45	SRI DUNGARGARH	D	Gram, Groundnut

**District-wise Number of Krishi Upaz Mandies and Name of main Commodity List Arrivals in Mandi**

	DISTRICT		KUMS NAME	CLASS	ARRIVALS OF MAJOR CROPS
12	CHURU	46	CHURU	D	Barly, Chola
		47	RATANGARH	C	Barley, Moth, Guar
		48	SADULPUR	C	Bajra, Guar, Gram, Moth
		49	SARDAR SHAHAR	D	Moth, Guar, Groundnut
		50	SUJANGARH	C	Gram, Moth, Bajra,Groundnut,Wheat
13	SRIGANGANAGAR	51	SADUL SHAHAR	A	Wheat, Mustard, Cotton, Guar, Barley
		52	SURATGARH	B	Wheat, Mustard, Cotton, Guar, Barley
		53	ANOOPGARH	A	Wheat, Mustard, Cotton, Gram, Guar
		54	GAJSINGHPUR	B	Wheat, Mustard, Cotton, Gram, Guar,Barly
		55	GHARSANA	B	Wheat, Mustard, Cotton, Gram, Guar.
		56	JAITSAR	C	Wheat, Mustard, Cotton, Guar.
		57	KESRISINGHPUR	C	Wheat, Mustard, Cotton, Barley, Guar.
		58	PADAMPUR	A	Wheat, Mustard, Cotton, Barley, Guar.
		59	RAISINGHNAGAR	A	Wheat, Mustard, Cotton, Gram, Guar.
		60	RAWLA	C	Wheat, Mustard, Cotton, Guar.
		61	RIDHMALSAR	D	Wheat, Mustard, Cotton, Guar.
		62	SRIGANGANAGAR(GR.)	SA	Wheat, Mustard, Cotton, Gram, Guar, Barley,Moong, Barley
		63	SRIGANGANAGAR(F&V)	B	Kinnu,Wood,Carrot,Potato
		64	SRI KARANPUR	B	Wheat, Mustard, Cotton, Gram, Guar,Barly
		65	SRIVIJAYNAGAR	A	Wheat, Mustard, Cotton, Gram, Guar.
14	HANUMANGARH	66	BHADRA	D	Wheat, , Guar
		67	GOLUWALA	B	Mustard, Wheat, Barley, Cotton, Guar, Gram
		68	HANUMANGARH	SA	Paddy, Mustard, Wheat, Cotton, Guar, Barley.
		69	NOHAR	C	Guar, Moth, Mustard, Wheat, Gram, Groundnut
		70	PILIBANGA	A	Mustard, Wheat, Cotton, Paddy, Guar
		71	RAWATSAR	A	Wheat, Mustard, Cotton, Guar
		72	SANGRIA	A	Wheat, Mustard, Cotton, Guar
15	JODHPUR	73	BILARA	D	Cotton, Mustard
		74	JODHPUR(GRAIN)	SA	Bajra, Moong, Mustard, Zeera, Guar, Chilli, Groundnut
		75	JODHPUR(F&V)	A	Onion, Kachri, Potato
		76	PIPAR CITY	D	Bajra, Chilli, Gram, Cotton .
		77	PHALODI	D	Mustard, Cumin, Groundnut
16	JAISALMER	78	JAISALMER	C	Groundnut , Gram, Guar, Mustard, , Isabgole
17	JALORE	79	BHINMAAL	C	Mustard, Zeera, Moong
		80	JALORE	D	Mustard, Zeera, Wheat
		81	SANCHOR	D	Mustard, Zeera, Bajra
		82	RANIWARA	D	Mustard, Zeera
18	BARMER	83	BALOTRA	D	Bajra, Moong, Moth.
		84	BARMER	A	Bajra,, Moth, Zeera, Guar, Moong
19	NAGAU	85	DEEDWANA	C	Bajra, Moth
		86	DEGANA	C	Bajra, Guar, Moth, Moong.
		87	KUCHAMAN CITY	C	Bajra, Moong, Mustard, Onion, Guar
		88	MERTA CITY	A	Mustard, Moong, Zeera, Gram, isbgole
		89	NAGAU	A	Mustard, Moong, Zeera, Guar, Moth, Isabgole.
20	PALI	90	JAITARAN	D	Moong, Guar, Jeera
		91	PALI	C	Mustard, Moong, Wheat, Gram
		92	RANI	D	Mustard, Guar, Gram, Moong
		93	SOJAT ROAD	A	Mehandi, Guar, Mustard, sonamukhi, Maize
		94	SUMERPUR	A	Mustard, Moong, Gram, Cotton, Guar, Arandi, Maize
21	SIROHI	95	ABU ROAD	D	Arandi, Mustard, Tomato, Wheat
22	KOTA	96	ITAWA	A	Wheat, Mustard, Soyabeen, Dhaniya.
		97	KOTA	SA	Wheat, Mustard, Soyabeen, Dhaniya, Paddy, Gram, Til, Urad

**District-wise Number of Krishi Upaz Mandies and Name of main Commodity List Arrivals in Mandi**

	DISTRICT		KUMS NAME	CLASS	ARRIVALS OF MAJOR CROPS
		98	KOTA (F&v)	A	potato,orange,Garlic,etc
		99	RAMGANJ MANDI	SA	Wheat, Mustard, Soyabeen,Urad, Dhaniya.
23	BARAN	100	ATRU	C	Mustard, Soyabeen, Wheat, Dhaniya,maize.
		101	BARAN	SA	Mustard, Soyabeen, Wheat, Dhaniya.
		102	Anta	C	Mustard, Soyabeen, Wheat, Dhaniya.
		103	CHABRA	A	Mustard, Wheat, Maize, Dhaniya, Soyabeen, Garlic.
24	BUNDI	104	BUNDI	SA	Mustard, Wheat, Paddy, Maize, Soyabeen, Dhaniya,Urad
		105	KESHORAI PATAN	C	Mustard, Wheat, Dhaniya.Soyabeen
		106	SUMERGANJ	D	Mustard, Wheat.
		107	DEIE	C	Mustard, Wheat.
25	JHALAWAR	108	BHAWANI MANDI	SA	Mustard, Wheat, Soyabeen, Orange, Maize, Dhaniya,Masoor
		109	IKLERA	C	Mustard, Wheat, Dhaniya
		110	CHOUMAHLA	A	Gram, Soyabeen,Mustared
		111	JHALRAPATAN	A	Soyabeen, Dhaniya, Mustard.
		112	KHANPUR	C	Soyabeen, Dhaniya, Mustard.
26	TONK	113	DEOLI	C	Mustard, Wheat, Barley, Maize,bajra.
		114	MALPURA	B	Mustard, bajra, Moong, Gram,Wheat,
		115	NIWAI	A	Mustard, Groundnut, Bajra,wheat,Saunf
		116	TONK	C	Mustard. Wheat, Bajra,
		117	UNIYARA	D	Mustard, Wheat,urad
27	BANSWARA	118	BANSWARA	C	Cotton, Wheat, Maize.
28	DUNGARPUR	119	DUNGARPUR	D	Maize, Gram, Urad, Wheat
29	UDAIPUR	120	FATEH NAGAR	C	Maize, G.nut, Mustard, Wheat.
		121	UDAIPUR	A	Maize, Mustard, Gram, Wheat, Urad.
		122	UDAIPUR (F&V)	C	Ratalu, Urabi, Ginger, etc.
30	BHILWARA	123	BHILWARA	A	Maize, Mustard, Jowar,wheat,urad,chilly. Barley
		124	GANGAPUR	C	Maize,Jower,cotton
		125	MANDAL GARH	D	Maize, Wheat,Mustared
		126	BIJOLIA	D	Maize,Soyabeen,Wheat
31	CHITTORGARH	127	BARISADRI	D	Wheat, Maize, Soyabeen,Mustared
		128	BEGU	D	Wheat, Maize, Soyabeen,Mustared
		129	CHITTORGARH	C	Wheat, Maize, Soyabeen
		130	KAPASAN	D	Wheat, Mustard, Maize
		131	NIMBAHERA	B	Wheat, Maize. Soyabeen, Mustard,Ajwan, G Nut.
32	PRATAPGARH	132	PRATAPGARH	A	Wheat, Maize,Soyabeen.Masoor,Ajwan, Gram,Mustared
33	RAJSAMAND	133	RAJSAMAND	C	Wheat, Maize, Jowar.

**Number of Horticulture Nurseries( Year 2014-15)**

S.No.	Districts	Tehsil	Name of Nursery	Major Pt. raised
1	Ajmer	Ajmer	Tabiji	
2	Ajmer	Pushkar	Baseli,Pushkar	Under Development Process
3	Alwar	Alwar	Bad ka bag Umren	
4	Alwar	Alwar	Naran vilas	Lemon, Aonlao,Beel,Guava
5	Banswara	Banswara	Garhi,Gadhi	Mango,Karonda, Mango,Papaya
6	Bharatpur	Bharatpur	Kalmibag Bushvar	Lemon,Papaya,Mango
7	Bhilwara	Bhilwara	Suvana	
8	Chittorgarh	Chittorgarh	Durg	Lemon,Karonda,Beel
9	Chittorgarh	Chittorgarh	ATC	
10	Dholpur	Dholpur	Rambagh badi	
11	Ganganagar	Ganganagar	Ganganagar	Kinnow, Mosambi, Pomegranate,Lemon
12	Jaipur	Jaipur	Nalla Garden	Aonia,Rose, Beal,Papaya,Lemon,Lisoda
13	Jaipur	Bassi	Dhidol	Under Development Process
14	Jhalawar	Jhalawar	Malhar singh ka bagh	Orange, Papaya,Lemon
15	Jhunjhunu	Jhunjhunu	Basbisna	Lemon, Ber, Lisoda,Beel
16	Jodhpur	Jodhpur	Chopasni	Ber, Lasoda
17	Kota	Kota	Reni bagh	Mango,Karonda, Santra
18	Kota	Kota	Nagabagh	Guava,Lemon,Papaya,Mango
19	Kota	Kota	Projeny Orchard	Guava,Orange , Aonia, Rose,Beel,Lemon,Karonda, Pomegranate,Papaya,Mango,Fig, Jack Fruit
20	Nagour	Landu	Sunari	
21	Pali	Pali	Sadri	
22	S. Madhopur	S. Madhopur	ATC	Guava,Lemon,Papaya
23	S. Madhopur	S. Madhopur	Bharavanda	Guava,Lemon,Papaya,Mango
24	Sikar	Sikar	Palsana	Lemon, Ber, Beal,Lisoda,Pomegranante
25	Sirohi	M.Abu	Mt. Abu	
26	Tonk	Deoli	Dewadawas	Under Development Process
27	Udaipur	Mavli	Mavli	Aonia,lemon,Papaya,Bamboo
28	Udaipur	Udaipur	Bada bagh Jaisamand	Lemon
29	Dausa	Dausa	Ganeshpura	

**Seed Distribution and Seed Replacement Rate During Kharif Season  
(Seed in qtl.)**

Districts	Bajra						Jowar					
	2013-2014			2014-15			2013-2014			2014-15		
	Area (ha)	Seed Distribution	SRR%	Area (ha)	Seed Distribution	SRR%	Area (ha)	Seed Distribution	SRR%	Area (ha)	Seed Distribution	SRR%
Ajmer	68000	2176	80.00	69000	1545	55.98	139000	2800	20.14	137000	2375	17.34
Jaipur	302000	14331	100.00	297000	12028	100.00	31000	2308	74.45	40000	3570	89.25
Dausa	132000	4317	81.76	136000	3380	62.13	6000	270	45.00	6000	425	70.83
Tonk	41000	1672	100.00	42000	1645	97.92	57000	511	8.96	52000	257	4.94
<b>Total</b>	<b>543000</b>	<b>22496</b>	<b>100.00</b>	<b>544000</b>	<b>18598</b>	<b>85.47</b>	<b>233000</b>	<b>5889</b>	<b>25.27</b>	<b>235000</b>	<b>6627</b>	<b>28.20</b>
Sikar	289000	8010	69.29	282000	8477	75.15	10	0	0.00	10	0	0.00
Jhunjhunu	240000	9120	95.00	229000	8000	87.34	0	0	0	4	0	0.00
Nagaur	422000	5001	29.63	374000	6668	44.57	54000	0	0.00	98000	9	0.09
<b>Total</b>	<b>951000</b>	<b>22131</b>	<b>58.18</b>	<b>885000</b>	<b>23145</b>	<b>65.38</b>	<b>54010</b>	<b>0</b>	<b>0.00</b>	<b>98014</b>	<b>9</b>	<b>0.09</b>
Alwar	243000	9854	100.00	250000	8799	87.99	25000	333	13.32	28000	333	11.89
Bharatpur	102000	4294	100.00	107000	4250	99.30	47000	265	5.64	46000	225	4.89
Dholpur	80000	2628	82.13	84000	1050	31.25	130	0	0.00	330	0	0.00
S Madhopur	62000	2601	100.00	59000	2187	92.67	680	77	100.00	480	81	100.00
Karoli	122000	5004	100.00	125000	4860	97.20	250	65	100.00	180	220	100.00
<b>Total</b>	<b>609000</b>	<b>24381</b>	<b>100.00</b>	<b>625000</b>	<b>21146</b>	<b>84.58</b>	<b>73060</b>	<b>740</b>	<b>10.13</b>	<b>74990</b>	<b>859</b>	<b>11.45</b>
Bikaner	119000	890	18.70	90000	824	22.89	190	0	0.00	290	505	100.00
Churu	326000	12075	92.60	300000	7000	58.33	30	0	0.00	0	0	0
Jaisalmer	89000	1006	28.26	71000	1435	50.53	2000	0	0.00	2000	7	3.50
<b>Total</b>	<b>534000</b>	<b>13971</b>	<b>65.41</b>	<b>461000</b>	<b>9259</b>	<b>50.21</b>	<b>2220</b>	<b>0</b>	<b>0.00</b>	<b>2290</b>	<b>512</b>	<b>100.00</b>
Ganganagar	2000	11	13.75	2000	0	0.00	80	0	0.00	50	0	0.00
Hanumangarh	35000	810	57.86	34000	1022	75.15	50	0	0.00	20	0	0.00
<b>Total</b>	<b>37000</b>	<b>821</b>	<b>55.47</b>	<b>36000</b>	<b>1022</b>	<b>70.97</b>	<b>130</b>	<b>0</b>	<b>0.00</b>	<b>70</b>	<b>0</b>	<b>0.00</b>
Barmer	852000	3328	9.77	741000	3972	13.40	4000	0	0.00	5500	0	0.00
Jodhpur	491000	8294	42.23	427000	7434	43.52	46000	545	11.85	64500	0	0.00
<b>Total</b>	<b>1343000</b>	<b>11622</b>	<b>21.63</b>	<b>1168000</b>	<b>11406</b>	<b>24.41</b>	<b>50000</b>	<b>545</b>	<b>10.90</b>	<b>70000</b>	<b>0</b>	<b>0.00</b>
Sirohi	11000	485	100.00	10000	421	100.00	2000	29	14.50	3000	30	10.00
Jalore	313000	8248	65.88	288000	8328	72.29	4000	0	0.00	7000	72	10.29
Pali	68000	1352	49.71	54000	919	42.55	101000	0	0.00	109000	0	0.00
<b>Total</b>	<b>392000</b>	<b>10085</b>	<b>64.32</b>	<b>352000</b>	<b>9668</b>	<b>68.66</b>	<b>107000</b>	<b>29</b>	<b>0.27</b>	<b>119000</b>	<b>102</b>	<b>0.86</b>
Kota	70		0.00	50	0	0.00	1000	570	100.00	2500	16	6.40
Baran	560		0.00	1000	104	100.00	20	200	100.00	250	0	0.00
Bundi	1000	59	100.00	2000	91	100.00	70	205	100.00	70	25	100.00
Jhalawar	10		0.00	30	0	0.00	840	0	0.00	1180	8	6.78
<b>Total</b>	<b>1640</b>	<b>59</b>	<b>89.94</b>	<b>3080</b>	<b>195</b>	<b>100.00</b>	<b>1930</b>	<b>975</b>	<b>100.00</b>	<b>4000</b>	<b>49</b>	<b>12.25</b>
Banswara	50	0	0.00	120	0	0.00	340	150	100.00	240	4	16.67
Dungarpur	40	48	100.00	20	0	0.00	460	0	0.00	400	0	0.00
Udaipur	160	0	0.00	10	0	0.00	7000	517	73.86	7000	24	3.43
Pralapgarh	10	0	0.00	0	0	0	60	0	15.00	40	0	15.00
<b>Total</b>	<b>260</b>	<b>48</b>	<b>100.00</b>	<b>150</b>	<b>0</b>	<b>0.00</b>	<b>7860</b>	<b>667</b>	<b>84.86</b>	<b>7680</b>	<b>28</b>	<b>3.65</b>
Bhilwara	2000	0	0.00	2000	0	0.00	33000	3000	90.91	32000	2200	68.75
Chittore	10	0	0.00	30	0	0.00	10000	410	41.00	10500	270	25.71
Rajsamand	330	0	0.00	320	0	0.00	7000	460	65.71	7500	220	29.33
<b>Total</b>	<b>2340</b>	<b>0</b>	<b>0.00</b>	<b>2350</b>	<b>0</b>	<b>0.00</b>	<b>50000</b>	<b>3870</b>	<b>77.40</b>	<b>50000</b>	<b>2690</b>	<b>53.80</b>
<b>G.Total</b>	<b>4413240</b>	<b>105614</b>	<b>59.83</b>	<b>4076580</b>	<b>94439</b>	<b>57.92</b>	<b>579210</b>	<b>12715</b>	<b>21.95</b>	<b>661044</b>	<b>10876</b>	<b>16.45</b>

**Seed Distribution and Seed Replacement Rate During Kharif Season  
(Seed in qtl.)**

Districts	Maize						Paddy					
	2013-2014			2014-15			2013-2014			2014-15		
	Area (ha)	Seed Distribution	SRR%	Area (ha)	Seed Distribution	SRR%	Area (ha)	Seed Distribution	SRR%	Area (ha)	Seed Distribution	SRR%
Ajmer	29000	635	10.95	26600	949	17.84	10	0	0.00	10	0	0.00
Jaipur	3000	726	100.00	2000	823	100.00	0	0	0	0	0	0
Dausa	530	50	47.17	400	96	100.00	0	0	0	0	0	0
Tonk	11000	356	16.18	9000	114	6.33	0	0	0	10	0	0.00
<b>Total</b>	<b>43530</b>	<b>1767</b>	<b>20.30</b>	<b>38000</b>	<b>1982</b>	<b>26.08</b>	<b>10</b>	<b>0</b>	<b>0.00</b>	<b>20</b>	<b>0</b>	<b>0.00</b>
Sikar	10	0	0.00	10	0	0.00	0	0	0	0	0	0
Jhunjhunu	0	0	0	0	0	0	0	0	0	0	0	0
Nagaur	20	0	0.00	30	0	0.00	0	0	0	0	0	0
<b>Total</b>	<b>30</b>	<b>0</b>	<b>0.00</b>	<b>40</b>	<b>0</b>	<b>0.00</b>	<b>0</b>	<b>0</b>	<b>0</b>	<b>0</b>	<b>0</b>	<b>0</b>
Alwar	5000	248	24.80	3650	260	35.62	400	0	0.00	350	0	0.00
Bharatpur	10	0	0.00	2	0	0.00	2000	0	0.00	2000	0	0.00
Dholpur	0	0	0	4	0	0.00	620	0	0.00	500	0	0.00
S. Madhopur	490	49	50.00	300	31	51.67	470	0	0.00	1000	0	0.00
Karoli	90	4	22.22	80	10	62.50	2000	0	0.00	2000	0	0.00
<b>Total</b>	<b>5590</b>	<b>301</b>	<b>26.92</b>	<b>4036</b>	<b>301</b>	<b>37.29</b>	<b>5490</b>	<b>0</b>	<b>0.00</b>	<b>5850</b>	<b>0</b>	<b>0.00</b>
Bikaner	0	0	0	0	0	0	20	0	0.00	40	0	0.00
Churu	0	0	0	0	0	0	0	0	0	0	0	0
Jaisalmer	0	0	0	0	0	0	0	0	0	0	0	0
<b>Total</b>	<b>0</b>	<b>0</b>	<b>0</b>	<b>0</b>	<b>0</b>	<b>0</b>	<b>20</b>	<b>0</b>	<b>0.00</b>	<b>40</b>	<b>0</b>	<b>0.00</b>
Ganganagar	60	0	0.00	70	0	0.00	8000	0	0.00	11000	0	0.00
Hanumangarh	20	0	0.00	10	0	0.00	24000	1050	17.50	29000	1145	15.79
<b>Total</b>	<b>80</b>	<b>0</b>	<b>0.00</b>	<b>80</b>	<b>0</b>	<b>0.00</b>	<b>32000</b>	<b>1050</b>	<b>13.13</b>	<b>40000</b>	<b>1145</b>	<b>11.45</b>
Barmer	30	0	0.00	10	0	0.00	0	0	0	0	0	0
Jodhpur	0	0	0	2	0	0.00	0	0	0	0	0	0
<b>Total</b>	<b>30</b>	<b>0</b>	<b>0.00</b>	<b>12</b>	<b>0</b>	<b>0.00</b>	<b>0</b>	<b>0</b>	<b>0</b>	<b>0</b>	<b>0</b>	<b>0</b>
Sirohi	23000	1813	39.41	23000	2326	50.57	0	0	0	0	0	0
Jalore	60	0	0.00	40	0	0.00	0	0	0	0	0	0
Pali	15000	0	0.00	13960	235	8.42	0	0	0	0	0	0
<b>Total</b>	<b>38060</b>	<b>1813</b>	<b>23.82</b>	<b>37000</b>	<b>2561</b>	<b>34.61</b>	<b>0</b>	<b>0</b>	<b>0</b>	<b>0</b>	<b>0</b>	<b>0</b>
Kota	2000	695	100.00	3000	1211	100.00	11500	1229	42.75	18500	895	19.35
Baran	6000	620	51.67	8000	1595	99.69	6400	0	0.00	15000	247	6.59
Bundi	30000	6878	100.00	34000	7850	100.00	29000	1393	19.21	34500	1950	22.61
Jhalawar	22000	962	21.86	37000	2450	33.11	2000	0	0.00	3040	0	0.00
<b>Total</b>	<b>60000</b>	<b>9155</b>	<b>76.29</b>	<b>82000</b>	<b>13106</b>	<b>79.91</b>	<b>48900</b>	<b>2622</b>	<b>21.45</b>	<b>71040</b>	<b>3092</b>	<b>17.41</b>
Banswara	134000	18362	68.51	124000	17512	70.61	30000	0	0.00	28000	0	0.00
Dungarpur	76000	10724	70.55	71000	11396	80.25	23000	5	0.09	16000	70	1.75
Udaipur	173000	17270	49.91	169000	13295	39.33	5000	0	0.00	5000	0	0.00
Pratapgarh	50000	5640	56.40	49000	6506	66.39	1000	0	0.00	1000	0	0.00
<b>Total</b>	<b>433000</b>	<b>51996</b>	<b>60.04</b>	<b>413000</b>	<b>48709</b>	<b>58.97</b>	<b>59000</b>	<b>5</b>	<b>0.03</b>	<b>50000</b>	<b>70</b>	<b>0.56</b>
Bhilwara	153000	18000	58.82	153000	14400	47.06	290	0	0.00	510	0	0.00
Chittore	124000	14835	59.82	105000	9195	43.79	320	0	0.00	510	0	0.00
Rajsamand	59000	2801	23.74	59000	1275	10.81	30	0	0.00	30	0	0.00
<b>Total</b>	<b>336000</b>	<b>35636</b>	<b>53.03</b>	<b>317000</b>	<b>24870</b>	<b>39.23</b>	<b>640</b>	<b>0</b>	<b>0.00</b>	<b>1050</b>	<b>0</b>	<b>0.00</b>
<b>G.Total</b>	<b>916320</b>	<b>1E+05</b>	<b>54.93</b>	<b>891168</b>	<b>91529</b>	<b>51.35</b>	<b>146060</b>	<b>3677</b>	<b>10.07</b>	<b>168000</b>	<b>4307</b>	<b>10.25</b>

**Seed Distribution and Seed Replacement Rate During Kharif Season  
(Seed in qtl.)**

Districts	Moong						Urd					
	2013-2014			2014-15			2013-2014			2014-15		
	Area (ha)	Seed Distribution	SRR%	Area (ha)	Seed Distribution	SRR%	Area (ha)	Seed Distribution	SRR%	Area (ha)	Seed Distribution	SRR%
Ajmer	79263	3627	22.88	87000	2096	12.05	21932	51	1.16	20000	484	12.10
Jaipur	91420	7126	38.97	76000	13802	90.80	526	307	100.00	530	0	0.00
Dausa	68	99	100.00	130	102	100.00	3	0	0.00	3	0	0.00
Tonk	50648	927	9.15	38000	1228	16.16	24422	33	0.68	17000	222	6.53
<b>Total</b>	<b>221399</b>	<b>11779</b>	<b>26.60</b>	<b>201130</b>	<b>17228</b>	<b>42.83</b>	<b>46883</b>	<b>391</b>	<b>4.17</b>	<b>37533</b>	<b>706</b>	<b>9.41</b>
Sikar	17414	1335	38.33	17000	1032	30.35	0	0	0	0	0	0
Jhunjhunu	17911	2280	63.65	17000	3000	88.24	0	0	0	1	0	0.00
Nagaur	303816	3683	6.06	228000	2783	6.10	0	0	0	0	0	0
<b>Total</b>	<b>339141</b>	<b>7298</b>	<b>10.76</b>	<b>262000</b>	<b>6815</b>	<b>13.01</b>	<b>0</b>	<b>0</b>	<b>0</b>	<b>1</b>	<b>0</b>	<b>0.00</b>
Alwar	15	67	100.00	30	63	100.00	3	19	100.00	1	19	100.00
Bharatpur	34	60	100.00	40	90	100.00	47	51	100.00	50	8	80.00
Dholpur	137	44	100.00	120	25	100.00	164	6	18.29	140	4	14.29
S. Madhopur	98	60	100.00	240	117	100.00	4943	69	6.98	4000	49	6.13
Karoli	8	46	100.00	10	46	100.00	49	2	20.41	20	2	50.00
<b>Total</b>	<b>292</b>	<b>277</b>	<b>100.00</b>	<b>440</b>	<b>341</b>	<b>100.00</b>	<b>5206</b>	<b>147</b>	<b>14.12</b>	<b>4211</b>	<b>82</b>	<b>9.74</b>
Bikaner	2286	312	68.24	2000	318	79.50	0	0	0	0	0	0
Churu	40490	2525	31.18	40500	1500	18.52	1	0	0.00	0	0	0
Jaisalmer	5918	648	54.75	7500	594	39.60	0	0	0	0	0	0
<b>Total</b>	<b>48694</b>	<b>3485</b>	<b>35.78</b>	<b>50000</b>	<b>2412</b>	<b>24.12</b>	<b>1</b>	<b>0</b>	<b>0.00</b>	<b>0</b>	<b>0</b>	<b>0</b>
Ganganagar	13611	1084	39.82	17000	235	6.91	2770	0	0.00	370	0	0.00
Hanumangarh	7611	612	40.20	8000	290	18.13	42	0	0.00	40	0	0.00
<b>Total</b>	<b>21222</b>	<b>1696</b>	<b>39.96</b>	<b>25000</b>	<b>525</b>	<b>10.50</b>	<b>2812</b>	<b>0</b>	<b>0.00</b>	<b>410</b>	<b>0</b>	<b>0.00</b>
Barmer	55243	2358	21.34	43000	859	9.99	0	0	0	0	0	0
Jodhpur	121481	4057	16.70	96000	3604	18.77	0	0	0	0	0	0
<b>Total</b>	<b>176724</b>	<b>6415</b>	<b>18.15</b>	<b>139000</b>	<b>4463</b>	<b>16.05</b>	<b>0</b>	<b>0</b>	<b>0</b>	<b>0</b>	<b>0</b>	<b>0</b>
Sirohi	4816	497	51.60	4000	418	52.25	1763	21	5.96	1000	27	13.50
Jalore	88938	3396	19.09	76000	3093	20.35	0	0	0	0	0	0
Pali	106930	2071	9.68	121500	1538	6.33	143	0	0.00	160	0	0.00
<b>Total</b>	<b>200684</b>	<b>5964</b>	<b>14.86</b>	<b>201500</b>	<b>5049</b>	<b>12.53</b>	<b>1906</b>	<b>21</b>	<b>5.51</b>	<b>1160</b>	<b>27</b>	<b>11.64</b>
Kota	20	73	100.00	60	70	100.00	3881	87	11.21	8000	247	15.44
Baran	14	306	100.00	220	42	95.45	1212	162	66.83	7000	23	1.64
Bundi	64	45	100.00	80	124	100.00	35860	57	0.79	40000	274	3.43
Jhalawar	66	53	100.00	110	4	18.18	6278	85	6.77	11000	67	3.05
<b>Total</b>	<b>164</b>	<b>477</b>	<b>100.00</b>	<b>470</b>	<b>240</b>	<b>100.00</b>	<b>47231</b>	<b>391</b>	<b>4.14</b>	<b>66000</b>	<b>611</b>	<b>4.63</b>
Banswara	19	7893	100.00	10	0	0.00	11998	439	18.29	11000	137	6.23
Dungarpur	3	24	100.00	20	0	0.00	13212	181	6.85	12000	60	2.50
Udaipur	185	319	100.00	210	0	0.00	6868	881	64.14	8000	184	11.50
Pratapgarh	32	24	100.00	30	0	0.00	3763	90	11.96	4000	529	66.13
<b>Total</b>	<b>239</b>	<b>8260</b>	<b>100.00</b>	<b>270</b>	<b>0</b>	<b>0.00</b>	<b>35841</b>	<b>1591</b>	<b>22.20</b>	<b>35000</b>	<b>910</b>	<b>13.00</b>
Bhilwara	10285	2500	100.00	13000	2200	84.62	50089	2000	19.96	53000	1999	18.86
Chittore	384	272	100.00	500	60	60.00	4719	37	3.92	4000	39	4.88
Rajsamand	686	103	75.07	690	97	70.29	1310	85	32.44	1000	24	12.00
<b>Total</b>	<b>11355</b>	<b>2875</b>	<b>100.00</b>	<b>14190</b>	<b>2357</b>	<b>83.05</b>	<b>56118</b>	<b>2122</b>	<b>18.91</b>	<b>58000</b>	<b>2062</b>	<b>17.78</b>
<b>G.Total</b>	<b>1019914</b>	<b>48526</b>	<b>23.79</b>	<b>894000</b>	<b>39430</b>	<b>22.05</b>	<b>195998</b>	<b>4663</b>	<b>11.90</b>	<b>202315</b>	<b>4398</b>	<b>10.87</b>

**Seed Distribution and Seed Replacement Rate During Kharif Season  
(Seed in qtl.)**

Districts	Arhar						Moth					
	2013-2014			2014-15			2013-2014			2014-15		
	Area (ha)	Seed Distribution	SRR%	Area (ha)	Seed Distribution	SRR%	Area (ha)	Seed Distribution	SRR%	Area (ha)	Seed Distribution	SRR%
Ajmer	0	0	0	1	0	0.00	600	80	88.89	490	108	100.00
Jaipur	600	46	38.33	620	0	0.00	210	424	100.00	540	0	0.00
Dausa	40	0	0.00	20	0	0.00	80	5	41.67	20	0	0.00
Tonk	0	0	0	30	0	0.00	50	0	0.00	20	0	0.00
<b>Total</b>	<b>640</b>	<b>46</b>	<b>35.94</b>	<b>671</b>	<b>0</b>	<b>0.00</b>	<b>940</b>	<b>509</b>	<b>100.00</b>	<b>1070</b>	<b>108</b>	<b>67.29</b>
Sikar	0	0	0	0	0	0	2000	385	100.00	2000	657	100.00
Jhunjhunu	0	0	0	0	0	0	310	177	100.00	510	50	65.36
Nagaur	0	0	0	0	0	0	150000	891	3.96	133000	1209	6.06
<b>Total</b>	<b>0</b>	<b>0</b>	<b>0</b>	<b>0</b>	<b>0</b>	<b>0</b>	<b>152310</b>	<b>1453</b>	<b>6.36</b>	<b>135510</b>	<b>1916</b>	<b>9.43</b>
Alwar	2000	346	86.50	1000	411	100.00	40	0	0.00	10	0	0.00
Bharatpur	50	0	0.00	120	0	0.00	0	0	0	10	0	0.00
Dholpur	600	0	0.00	520	0	0.00	1	0	0.00	0	0	0
S. Madhopur	110	0	0.00	40	0	0.00	90	0	0.00	90	0	0.00
Karoli	310	1	1.61	350	0	0.00	30	0	0.00	20	0	0.00
<b>Total</b>	<b>3070</b>	<b>347</b>	<b>56.51</b>	<b>2030</b>	<b>411</b>	<b>100.00</b>	<b>161</b>	<b>0</b>	<b>0.00</b>	<b>130</b>	<b>0</b>	<b>0.00</b>
Bikaner	0	0	0	0	0	0	188000	1149	4.07	168000	1400	5.56
Churu	0	0	0	0	0	0	213000	6010	18.81	226000	2500	7.37
Jaisalmer	0	0	0	0	0	0	140	32	100.00	350	13	24.76
<b>Total</b>	<b>0</b>	<b>0</b>	<b>0</b>	<b>0</b>	<b>0</b>	<b>0</b>	<b>401140</b>	<b>7191</b>	<b>11.95</b>	<b>394350</b>	<b>3913</b>	<b>6.62</b>
Ganganagar	0	0	0	0	0	0	310	15	32.26	2000	7	2.33
Hanumangarh	0	0	0	0	0	0	11000	322	19.52	15000	636	28.27
<b>Total</b>	<b>0</b>	<b>0</b>	<b>0</b>	<b>0</b>	<b>0</b>	<b>0</b>	<b>11310</b>	<b>337</b>	<b>19.86</b>	<b>17000</b>	<b>643</b>	<b>25.22</b>
Barmer	0	0	0	0	0	0	225000	1311	3.88	179000	786	2.93
Jodhpur	0	0	0	0	0	0	107000	1488	9.27	121000	1936	10.67
<b>Total</b>	<b>0</b>	<b>0</b>	<b>0</b>	<b>0</b>	<b>0</b>	<b>0</b>	<b>332000</b>	<b>2799</b>	<b>5.62</b>	<b>300000</b>	<b>2722</b>	<b>6.05</b>
Sirohi	140	4	14.29	160	0	0.00	0	0	0	1	0	0.00
Jalore	0	0	0	1	0	0.00	30000	772	17.16	20000	920	30.67
Pali	60	0	0.00	50	0	0.00	570	68	79.53	930	143	100.00
<b>Total</b>	<b>200</b>	<b>4</b>	<b>10.00</b>	<b>211</b>	<b>0</b>	<b>0.00</b>	<b>30570</b>	<b>840</b>	<b>18.32</b>	<b>20931</b>	<b>1063</b>	<b>33.86</b>
Kota	20	0	0.00	10	0	0.00	0	0	0	0	0	0
Baran	0	0	0	3	0	0.00	0	0	0	1	0	0.00
Bundi	10	0	0.00	3	0	0.00	0	0	0	0	0	0
Jhalawar	140	0	0.00	110	0	0.00	0	0	0	0	0	0
<b>Total</b>	<b>170</b>	<b>0</b>	<b>0.00</b>	<b>126</b>	<b>0</b>	<b>0.00</b>	<b>0</b>	<b>0</b>	<b>0</b>	<b>1</b>	<b>0</b>	<b>0.00</b>
Banswara	5000	40	4.00	5200	130	12.50	10	0	0.00	0	0	0
Dungarpur	2000	12	3.00	1100	50	22.73	0	0	0	10	0	0.00
Udaipur	3000	0	0.00	3200	0	0.00	0	0	0	0	0	0
Pratapgarh	630	0	0.00	500	20	20.00	0	0	0	0	0	0
<b>Total</b>	<b>10630</b>	<b>52</b>	<b>2.45</b>	<b>10000</b>	<b>200</b>	<b>10.00</b>	<b>10</b>	<b>0</b>	<b>0.00</b>	<b>10</b>	<b>0</b>	<b>0.00</b>
Bhilwara	0	0	0	0	0	0	0	0	0	4	0	0.00
Chittore	10	0	0.00	0	0	0	0	0	0	0	0	0
Rajsamand	0	0	0	0	0	0	10	0	0.00	10	0	0.00
<b>Total</b>	<b>10</b>	<b>0</b>	<b>0.00</b>	<b>0</b>	<b>0</b>	<b>0</b>	<b>10</b>	<b>0</b>	<b>0.00</b>	<b>14</b>	<b>0</b>	<b>0.00</b>
<b>G.Total</b>	<b>14720</b>	<b>449</b>	<b>15.25</b>	<b>13038</b>	<b>611</b>	<b>23.43</b>	<b>928451</b>	<b>13129</b>	<b>9.43</b>	<b>869016</b>	<b>10365</b>	<b>7.95</b>

**Seed Distribution and Seed Replacement Rate During Kharif Season  
(Seed in qtl.)**

Districts	Cowpea						Til					
	2013-2014			2014-15			2013-2014			2014-15		
	Area (ha)	Seed Distribution	SRR%	Area (ha)	Seed Distribution	SRR%	Area (ha)	Seed Distribution	SRR%	Area (ha)	Seed Distribution	SRR%
Ajmer	790	0	0.00	740	0	0.00	11000	74	22.42	9000	183	67.78
Jaipur	9000	760	42.22	9000	0	0.00	9000	207	76.67	6000	0	0.00
Dausa	30	0	0.00	20	0	0.00	8000	90	37.50	8000	48	20.00
Tonk	50	0	0.00	60	0	0.00	15000	1	0.22	9000	112	41.48
<b>Total</b>	<b>9870</b>	<b>760</b>	<b>38.50</b>	<b>9820</b>	<b>0</b>	<b>0.00</b>	<b>43000</b>	<b>372</b>	<b>28.84</b>	<b>32000</b>	<b>343</b>	<b>35.73</b>
Sikar	22000	1860	42.27	23000	1483	32.24	700	8	38.10	540	20	100.00
Jhunjhunu	16000	3150	98.44	16000	500	15.63	200	0	0.00	180	0	0.00
Nagaur	11000	32	1.45	9000	0	0.00	13100	68	17.30	16000	344	71.67
<b>Total</b>	<b>49000</b>	<b>5042</b>	<b>51.45</b>	<b>48000</b>	<b>1983</b>	<b>20.66</b>	<b>14000</b>	<b>76</b>	<b>18.10</b>	<b>16720</b>	<b>364</b>	<b>72.57</b>
Alwar	40	0	0.00	10	0	0.00	3000	15	16.67	3000	15	16.67
Bharatpur	10	0	0.00	3	0	0.00	2000	316	100.00	3000	387	100.00
Dholpur	0	0	0	40	0	0.00	2000	16	26.67	2000	37	61.67
S. Madhopur	0	0	0	10	0	0.00	19000	112	19.65	16000	163	33.96
Karoli	0	0	0	0	0	0	14000	5	1.19	12000	12	3.33
<b>Total</b>	<b>50</b>	<b>0</b>	<b>0.00</b>	<b>63</b>	<b>0</b>	<b>0.00</b>	<b>40000</b>	<b>464</b>	<b>38.67</b>	<b>36000</b>	<b>614</b>	<b>56.85</b>
Bikaner	0	0	0	1	0	0.00	6000	5	2.78	6000	9	5.00
Churu	880	0	0.00	900	0	0.00	3000	11	12.22	3000	20	22.22
Jaisalmer	0	0	0	0	0	0	520	0	0.00	2000	23	38.33
<b>Total</b>	<b>880</b>	<b>0</b>	<b>0.00</b>	<b>901</b>	<b>0</b>	<b>0.00</b>	<b>9520</b>	<b>16</b>	<b>5.60</b>	<b>11000</b>	<b>52</b>	<b>15.76</b>
Ganganagar	0	0	0	30	0	0.00	260	0	0.00	470	0	0.00
Hanumangarh	0	0	0	10	0	0.00	500	3	20.00	830	3	12.05
<b>Total</b>	<b>0</b>	<b>0</b>	<b>0</b>	<b>40</b>	<b>0</b>	<b>0.00</b>	<b>760</b>	<b>3</b>	<b>13.16</b>	<b>1300</b>	<b>3</b>	<b>7.69</b>
Barmer	0	0	0	0	0	0	7000	18	8.57	7000	25	11.90
Jodhpur	10	0	0.00	10	0	0.00	37000	247	22.25	36000	388	35.93
<b>Total</b>	<b>10</b>	<b>0</b>	<b>0.00</b>	<b>10</b>	<b>0</b>	<b>0.00</b>	<b>44000</b>	<b>265</b>	<b>20.08</b>	<b>43000</b>	<b>413</b>	<b>32.02</b>
Sirohi	510	46	45.10	550	0	0.00	24000	296	41.11	22000	161	24.39
Jalore	10	0	0.00	10	0	0.00	27000	272	33.58	25000	446	59.47
Pali	560	0	0.00	460	0	0.00	123000	106	2.87	107100	160	4.98
<b>Total</b>	<b>1080</b>	<b>46</b>	<b>21.30</b>	<b>1020</b>	<b>0</b>	<b>0.00</b>	<b>174000</b>	<b>674</b>	<b>12.91</b>	<b>154100</b>	<b>767</b>	<b>16.59</b>
Kota	0	0	0	0	0	0	2000	58	96.67	6000	183	100.00
Baran	0	0	0	0	0	0	760	0	0.00	3000	15	16.67
Bundi	10	0	0.00	1	0	0.00	5000	54	36.00	5000	68	45.33
Jhalawar	50	0	0.00	50	0	0.00	550	0	0.00	1000	5	16.67
<b>Total</b>	<b>60</b>	<b>0</b>	<b>0.00</b>	<b>51</b>	<b>0</b>	<b>0.00</b>	<b>8310</b>	<b>112</b>	<b>44.93</b>	<b>15000</b>	<b>271</b>	<b>60.22</b>
Banswara	30	0	0.00	30	0	0.00	400	0	0.00	480	0	0.00
Dungarpur	20	0	0.00	20	0	0.00	1000	0	0.00	1000	0	0.00
Udaipur	0	0	0	10	0	0.00	2100	2	3.17	2000	10	16.67
Pratapgarh	20	0	0.00	10	0	0.00	500	0	0.00	400	10	83.33
<b>Total</b>	<b>70</b>	<b>0</b>	<b>0.00</b>	<b>70</b>	<b>0</b>	<b>0.00</b>	<b>4000</b>	<b>2</b>	<b>1.67</b>	<b>3880</b>	<b>20</b>	<b>17.18</b>
Bhilwara	210	0	0.00	270	0	0.00	17500	175	33.33	13000	150	38.46
Chittore	60	0	0.00	50	0	0.00	4500	13	9.63	3000	0	0.00
Rajsamand	70	0	0.00	70	0	0.00	1000	16	53.33	1000	0	0.00
<b>Total</b>	<b>340</b>	<b>0</b>	<b>0.00</b>	<b>390</b>	<b>0</b>	<b>0.00</b>	<b>23000</b>	<b>204</b>	<b>29.57</b>	<b>17000</b>	<b>150</b>	<b>29.41</b>
<b>G.Total</b>	<b>61360</b>	<b>5848</b>	<b>47.65</b>	<b>60365</b>	<b>1983</b>	<b>16.43</b>	<b>360590</b>	<b>2188</b>	<b>20.23</b>	<b>330000</b>	<b>2997</b>	<b>30.27</b>

**Seed Distribution and Seed Replacement Rate During Kharif Season  
(Seed in qtl.)**

Districts	Groundnut						Soybean					
	2013-2014			2014-15			2013-2014			2014-15		
	Area (ha)	Seed Distribution	SRR%	Area (ha)	Seed Distribution	SRR%	Area (ha)	Seed Distribution	SRR%	Area (ha)	Seed Distribution	SRR%
Ajmer	3000	251	5.58	2000	365	12.17	10	0	0.00	20	0	0.00
Jaipur	45000	1266	1.88	36000	27885	51.64	0	0	0	0	0	0
Dausa	14000	1521	7.24	13000	2630	13.49	0	0	0	0	0	0
Tonk	17000	1382	5.42	9000	245	1.81	840	0	0.00	410	25	7.62
<b>Total</b>	<b>79000</b>	<b>4420</b>	<b>3.73</b>	<b>60000</b>	<b>31125</b>	<b>34.58</b>	<b>850</b>	<b>0</b>	<b>0.00</b>	<b>430</b>	<b>25</b>	<b>7.27</b>
Sikar	23000	4120	11.94	22000	4582	13.88	0	0	0	0	0	0
Jhunjhunu	3000	1150	25.56	3000	150	3.33	0	0	0	0	0	0
Nagaur	13000	304	1.56	14000	220	1.05	0	0	0	0	0	0
<b>Total</b>	<b>39000</b>	<b>5574</b>	<b>9.53</b>	<b>39000</b>	<b>4952</b>	<b>8.46</b>	<b>0</b>	<b>0</b>	<b>0</b>	<b>0</b>	<b>0</b>	<b>0</b>
Alwar	1000	310	20.67	1100	335	20.30	0	0	0	0	0	0
Bharatpur	20	0	0.00	0	0	0	10	0	0.00	0	0	0
Dholpur	60	77	85.56	40	9	15.00	10	0	0.00	2	0	0.00
S. Madhopur	6000	364	4.04	3200	262	5.46	9000	2841	39.46	7000	979	17.48
Karoli	820	84	6.83	660	0	0.00	10	0	0.00	1	0	0.00
<b>Total</b>	<b>7900</b>	<b>835</b>	<b>7.05</b>	<b>5000</b>	<b>606</b>	<b>8.08</b>	<b>9030</b>	<b>2841</b>	<b>39.33</b>	<b>7003</b>	<b>979</b>	<b>17.47</b>
Bikaner	137000	346	0.17	169000	11242	4.43	0	0	0	0	0	0
Churu	42500	2950	4.63	50000	1800	2.40	0	0	0	0	0	0
Jaisalmer	13500	1690	8.35	15000	2139	9.51	0	0	0	0	0	0
<b>Total</b>	<b>193000</b>	<b>4986</b>	<b>1.72</b>	<b>234000</b>	<b>15181</b>	<b>4.33</b>	<b>0</b>	<b>0</b>	<b>0</b>	<b>0</b>	<b>0</b>	<b>0</b>
Ganganagar	2000	0	0.00	2000	0	0.00	0	0	0	0	0	0
Hanumangarh	7000	740	7.05	7000	760	7.24	0	0	0	10	0	0.00
<b>Total</b>	<b>9000</b>	<b>740</b>	<b>5.48</b>	<b>9000</b>	<b>760</b>	<b>5.63</b>	<b>0</b>	<b>0</b>	<b>0</b>	<b>10</b>	<b>0</b>	<b>0.00</b>
Barmer	1000	200	13.33	2000	480	16.00	0	0	0	0	0	0
Jodhpur	87000	8521	6.53	109000	8625	5.28	0	0	0	0	0	0
<b>Total</b>	<b>88000</b>	<b>8721</b>	<b>6.61</b>	<b>111000</b>	<b>9105</b>	<b>5.47</b>	<b>0</b>	<b>0</b>	<b>0</b>	<b>0</b>	<b>0</b>	<b>0</b>
Sirohi	6000	617	6.86	8000	589	4.91	0	0	0	0	0	0
Jalore	8000	1030	8.58	10000	1108	7.39	0	0	0	0	0	0
Pali	910	73	5.35	1000	100	6.67	0	0	0	0	0	0
<b>Total</b>	<b>14910</b>	<b>1720</b>	<b>7.69</b>	<b>19000</b>	<b>1797</b>	<b>6.31</b>	<b>0</b>	<b>0</b>	<b>0</b>	<b>0</b>	<b>0</b>	<b>0</b>
Kota	120	0	0.00	170	0	0.00	220000	79904	45.40	142500	84471	74.10
Baran	280	0	0.00	300	0	0.00	308000	35088	14.24	122000	34554	35.40
Bundi	410	0	0.00	470	0	0.00	89000	35944	50.48	85000	25005	36.77
Jhalawar	870	0	0.00	1060	0	0.00	289000	11146	4.82	251500	13852	6.88
<b>Total</b>	<b>1680</b>	<b>0</b>	<b>0.00</b>	<b>2000</b>	<b>0</b>	<b>0.00</b>	<b>906000</b>	<b>2E+05</b>	<b>22.36</b>	<b>601000</b>	<b>157882</b>	<b>32.84</b>
Banswara	190	0	0.00	220	0	0.00	27000	24309	100.00	39500	16260	51.46
Dungarpur	10	0	0.00	0	0	0	7000	682	12.18	19000	2218	14.59
Udaipur	3000	80	1.78	2300	136	3.94	3000	1971	82.13	7000	1426	25.46
Pratapgarh	460	60	8.70	480	28	3.89	121000	10440	10.79	120500	6750	7.00
<b>Total</b>	<b>3660</b>	<b>140</b>	<b>2.55</b>	<b>3000</b>	<b>164</b>	<b>3.64</b>	<b>158000</b>	<b>37402</b>	<b>29.59</b>	<b>186000</b>	<b>26654</b>	<b>17.91</b>
Bhilwara	7000	500	4.76	6000	700	7.78	9000	6900	95.83	12000	6000	62.50
Chittore	17000	246	0.96	12000	349	1.94	93000	11729	15.76	117000	20128	21.50
Rajsamand	2000	159	5.30	1000	609	40.60	0	0	0	1	0	0.00
<b>Total</b>	<b>26000</b>	<b>905</b>	<b>2.32</b>	<b>19000</b>	<b>1658</b>	<b>5.82</b>	<b>102000</b>	<b>18629</b>	<b>22.83</b>	<b>129001</b>	<b>26128</b>	<b>25.32</b>
<b>G.Total</b>	<b>462150</b>	<b>28041</b>	<b>4.05</b>	<b>501000</b>	<b>65348</b>	<b>8.70</b>	<b>1175880</b>	<b>2E+05</b>	<b>23.49</b>	<b>923444</b>	<b>211668</b>	<b>28.65</b>

**Seed Distribution and Seed Replacement Rate During Kharif Season  
(Seed in qtl.)**

Districts	Castor-Seed						Guar					
	2013-2014			2014-15			2013-2014			2014-15		
	Area (ha)	Seed Distribution	SRR%	Area (ha)	Seed Distribution	SRR%	Area (ha)	Seed Distribution	SRR%	Area (ha)	Seed Distribution	SRR%
Ajmer	90	0	0.00	170	0	0.00	45000	830	12.30	29000	588	13.52
Jaipur	0	0	0	10	0	0.00	66000	11201	100.00	60000	1393	15.48
Dausa	0	0	0	0	0	0	18000	1248	46.22	12000	1025	56.94
Tonk	10	0	0.00	10	0	0.00	15000	1058	47.02	4000	135	22.50
<b>Total</b>	<b>100</b>	<b>0</b>	<b>0.00</b>	<b>190</b>	<b>0</b>	<b>0.00</b>	<b>144000</b>	<b>14337</b>	<b>66.38</b>	<b>105000</b>	<b>3141</b>	<b>19.94</b>
Sikar	0	0	0	0	0	0	132000	7130	36.01	134000	2574	12.81
Jhunjhunu	70	0	0.00	60	0	0.00	118000	2820	15.93	126000	7000	37.04
Nagaur	140	0	0.00	100	20	100.00	201000	534	1.77	229000	935	2.72
<b>Total</b>	<b>210</b>	<b>0</b>	<b>0.00</b>	<b>160</b>	<b>20</b>	<b>83.33</b>	<b>451000</b>	<b>10484</b>	<b>15.50</b>	<b>489000</b>	<b>10509</b>	<b>14.33</b>
Alwar	10	0	0.00	0	0	0	65000	450	4.62	43500	745	11.42
Bharatpur	20	0	0.00	20	0	0.00	34000	878	17.22	26500	1435	36.10
Dholpur	10	0	0.00	10	0	0.00	3000	40	8.89	1000	29	19.33
S.Madhopur	0	10	0	0	10	0	14000	97	4.62	4000	0	0.00
Karoli	0	0	0	0	0	0	11000	39	2.36	5000	65	8.67
<b>Total</b>	<b>40</b>	<b>10</b>	<b>100.00</b>	<b>30</b>	<b>10</b>	<b>100.00</b>	<b>127000</b>	<b>1504</b>	<b>7.90</b>	<b>80000</b>	<b>2274</b>	<b>18.95</b>
Bikaner	20	22	100.00	30	10	100.00	1133500	195	0.11	1051000	1528	0.97
Churu	0	0	0	1	0	0.00	525000	3250	4.13	519000	2450	3.15
Jaisalmer	5000	522	69.60	5000	200	26.67	580500	828	0.95	526000	1478	1.87
<b>Total</b>	<b>5020</b>	<b>544</b>	<b>72.24</b>	<b>5031</b>	<b>210</b>	<b>27.83</b>	<b>2239000</b>	<b>4273</b>	<b>1.27</b>	<b>2096000</b>	<b>5456</b>	<b>1.74</b>
Ganganagar	90	316	100.00	90	8	59.26	498000	14998	20.08	533000	12032	15.05
Hanumangarh	190	110	100.00	130	155	100.00	571000	2871	3.35	518000	1688	2.17
<b>Total</b>	<b>280</b>	<b>426</b>	<b>100.00</b>	<b>220</b>	<b>163</b>	<b>100.00</b>	<b>1069000</b>	<b>17869</b>	<b>11.14</b>	<b>1051000</b>	<b>13720</b>	<b>8.70</b>
Barmer	34000	818	16.04	37000	1656	29.84	465000	1543	2.21	342000	1698	3.31
Jodhpur	36000	3906	72.33	37000	3399	61.24	268000	758	1.89	240000	1150	3.19
<b>Total</b>	<b>70000</b>	<b>4724</b>	<b>44.99</b>	<b>74000</b>	<b>5055</b>	<b>45.54</b>	<b>733000</b>	<b>2301</b>	<b>2.09</b>	<b>582000</b>	<b>2848</b>	<b>3.26</b>
Sirohi	37000	2837	51.12	46100	2309	33.39	33000	623	12.59	22000	583	17.67
Jalore	65000	5102	52.33	81000	6652	54.75	105000	1755	11.14	87000	3106	23.80
Pali	4000	218	36.33	5100	341	44.58	72000	142	1.31	60000	491	5.46
<b>Total</b>	<b>106000</b>	<b>8157</b>	<b>51.30</b>	<b>132200</b>	<b>9302</b>	<b>46.91</b>	<b>210000</b>	<b>2520</b>	<b>8.00</b>	<b>169000</b>	<b>4180</b>	<b>16.49</b>
Kota	0	0	0	0	0	0	2000	10	3.33	100	7	46.67
Baran	0	0	0	0	0	0	460	0	0.00	130	0	0.00
Bundi	0	0	0	0	0	0	4000	99	16.50	810	0	0.00
Jhalawar	0	0	0	0	0	0	470	5	7.09	40	0	0.00
<b>Total</b>	<b>0</b>	<b>0</b>	<b>0</b>	<b>0</b>	<b>0</b>	<b>0</b>	<b>6930</b>	<b>114</b>	<b>10.97</b>	<b>1080</b>	<b>7</b>	<b>4.32</b>
Banswara	0	0	0	10	0	0.00	10	3	100.00	120	3	16.67
Dungarpur	50	0	0.00	40	0	0.00	2000	0	0.00	2000	0	0.00
Udaipur	20	0	0.00	40	0	0.00	14000	139	6.62	12000	60	3.33
Pratapgarh	0	0	0	1	0	0.00	180	0	0.00	90	0	0.00
<b>Total</b>	<b>70</b>	<b>0</b>	<b>0.00</b>	<b>91</b>	<b>0</b>	<b>0.00</b>	<b>16190</b>	<b>142</b>	<b>5.85</b>	<b>14210</b>	<b>63</b>	<b>2.96</b>
Bhilwara	40	0	0.00	70	0	0.00	58000	2500	28.74	31000	2600	55.91
Chittore	0	0	0	10	0	0.00	11000	100	6.06	8000	85	7.08
Rajsamand	0	0	0	0	0	0	5000	375	50.00	4000	0	0.00
<b>Total</b>	<b>40</b>	<b>0</b>	<b>0.00</b>	<b>80</b>	<b>0</b>	<b>0.00</b>	<b>74000</b>	<b>2975</b>	<b>26.80</b>	<b>43000</b>	<b>2685</b>	<b>41.63</b>
<b>G.Total</b>	<b>181760</b>	<b>13861</b>	<b>50.84</b>	<b>212002</b>	<b>14760</b>	<b>46.41</b>	<b>5070120</b>	<b>56519</b>	<b>7.43</b>	<b>4630290</b>	<b>44883</b>	<b>6.46</b>

**Seed Distribution and Seed Replacement Rate During Kharif Season  
(Seed in qtl.)**

Districts	Cotton (Bt.)						Cotton (Non-Bt.)					
	2013-2014			2014-15			2013-2014			2014-15		
	Area (ha)	Seed Distribution	SRR%	Area (ha)	Seed Distribution	SRR%	Area (ha)	Seed Distribution	SRR%	Area (ha)	Seed Distribution	SRR%
Ajmer	5926	80	100.00	3704	50	100.00	9074	618	45.40	13296	0	0.00
Jaipur	0	0	0.00	0	0	0.00	70	0	0.00	200	0	0.00
Dausa	0	0	0.00	0	0	0.00	0	0	#DIV/0!	10	0	0.00
Tonk	0	0	0.00	0	0	0.00	1000	0	0.00	1000	0	0.00
<b>Total</b>	<b>5926</b>	<b>80</b>	<b>100.00</b>	<b>3704</b>	<b>50</b>	<b>100.00</b>	<b>10144</b>	<b>618</b>	<b>40.62</b>	<b>14506</b>	<b>0</b>	<b>0.00</b>
Sikar	0	0	0.00	74	1	0.00	240	0	0.00	126	5	26.46
Jhunjhunu	0	0	0.00	0	0	0.00	260	0	0.00	920	0	0.00
Nagaur	50000	768	100.00	20444	276	100.00	0	0	#DIV/0!	41556	0	0.00
<b>Total</b>	<b>50000</b>	<b>768</b>	<b>100.00</b>	<b>20518</b>	<b>277</b>	<b>100.00</b>	<b>500</b>	<b>0</b>	<b>0.00</b>	<b>42602</b>	<b>5</b>	<b>0.08</b>
Alwar	10741	145	100.00	12222	165	100.00	2259	15	4.43	8778	30	2.28
Bharatpur	0	0	0.00	0	0	0.00	1000	0	0.00	3000	0	0.00
Dholpur	0	0	0.00	0	0	0.00	60	0	0.00	80	0	0.00
S.Madhampur	0	0	0.00	0	0	0.00	0	0	#DIV/0!	2	0	0.00
Karoli	0	0	0.00	0	0	0.00	0	0	#DIV/0!	10	0	0.00
<b>Total</b>	<b>10741</b>	<b>145</b>	<b>100.00</b>	<b>12222</b>	<b>165</b>	<b>100.00</b>	<b>3319</b>	<b>15</b>	<b>3.01</b>	<b>11870</b>	<b>30</b>	<b>1.68</b>
Bikaner	0	0	100.00	0	0	0.00	750	20	17.78	750	0	0.00
Churu	0	0	0.00	0	0	0.00	300	0	0.00	610	0	0.00
Jaisalmer	0	0	0.00	0	0	0.00	170	0	0.00	280	2	4.76
<b>Total</b>	<b>0</b>	<b>0</b>	<b>100.00</b>	<b>0</b>	<b>0</b>	<b>0.00</b>	<b>1220</b>	<b>20</b>	<b>10.93</b>	<b>1640</b>	<b>2</b>	<b>0.81</b>
Ganganagar	36444	492	100.00	52444	708	100.00	31556	2957	62.47	24556	4343	117.91
Hanumangarh	99185	1339	100.00	131481	1775	100.00	26815	540	13.43	32519	1060	21.73
<b>Total</b>	<b>135629</b>	<b>1831</b>	<b>100.00</b>	<b>183925</b>	<b>2483</b>	<b>100.00</b>	<b>58371</b>	<b>3497</b>	<b>39.94</b>	<b>57075</b>	<b>5403</b>	<b>63.11</b>
Barmer	0	0	0.00	0	0	0.00	0	0	0.00	3	0	0.00
Jodhpur	16889	228	100.00	19630	265	100.00	13111	0	0.00	22370	0	0.00
<b>Total</b>	<b>16889</b>	<b>228</b>	<b>100.00</b>	<b>19630</b>	<b>265</b>	<b>100.00</b>	<b>13111</b>	<b>0</b>	<b>0.00</b>	<b>22373</b>	<b>0</b>	<b>0.00</b>
Sirohi	593	8	100.00	519	7	100.00	1407	42	19.90	1481	22	9.90
Jalore	0	0	0.00	0	0	0.00	480	0	0.00	650	0	0.00
Pali	2963	40	100.00	593	8	100.00	6037	0	0.00	13407	0	0.00
<b>Total</b>	<b>3556</b>	<b>48</b>	<b>100.00</b>	<b>1112</b>	<b>15</b>	<b>100.00</b>	<b>7924</b>	<b>42</b>	<b>3.53</b>	<b>15538</b>	<b>22</b>	<b>0.94</b>
Kota	0	0	0.00	0	0	0.00	20	0	0.00	1	0	0.00
Baran	0	0	0.00	0	0	0.00	0	0	#DIV/0!	0	0	0.00
Bundi	0	0	100.00	0	0	0.00	60	0	0.00	90	0	0.00
Jhalawar	0	0	0.00	0	0	0.00	0	0	0.00	1	0	0.00
<b>Total</b>	<b>0</b>	<b>0</b>	<b>100.00</b>	<b>0</b>	<b>0</b>	<b>0.00</b>	<b>80</b>	<b>0</b>	<b>0.00</b>	<b>92</b>	<b>0</b>	<b>0.00</b>
Banswara	10222	138	100.00	889	12	100.00	1778	0	0.00	10111	0	0.00
Dungarpur	0	0	100.00	0	0	0.00	1000	0	0.00	900	25	18.52
Udaipur	1407	19	100.00	1778	24	100.00	1593	0	0.00	1222	0	0.00
Pratapgarh	741	10	100.00	593	8	100.00	79	0	0.00	187	0	0.00
<b>Total</b>	<b>12370</b>	<b>167</b>	<b>100.00</b>	<b>3260</b>	<b>44</b>	<b>100.00</b>	<b>4450</b>	<b>0</b>	<b>0.00</b>	<b>12420</b>	<b>25</b>	<b>1.34</b>
Bhilwara	22222	300	100.00	32741	442	100.00	16778	0	0.00	12259	0	0.00
Chittore	9704	131	100.00	8593	116	100.00	3296	0	0.00	4407	0	0.00
Rajsamand	6593	89	100.00	5185	70	100.00	407	0	0.00	815	0	0.00
<b>Total</b>	<b>38519</b>	<b>520</b>	<b>100.00</b>	<b>46519</b>	<b>628</b>	<b>100.00</b>	<b>20481</b>	<b>0</b>	<b>0.00</b>	<b>17481</b>	<b>0</b>	<b>0.00</b>
<b>G.Total</b>	<b>273630</b>	<b>3787</b>	<b>100.00</b>	<b>290890</b>	<b>3927</b>	<b>100.00</b>	<b>119600</b>	<b>4192</b>	<b>23.37</b>	<b>195597</b>	<b>5487</b>	<b>18.70</b>

**Seed Distribution and Seed Replacement Rate During Rabi Season  
(Seed in qtl.)**

Districts	Wheat						Barley					
	2013-14			2014-15			2013-14			2014-15		
	Area (ha)	Seed Distribution	SRR%	Area (ha)	Seed Distribution	SRR%	Area (ha)	Seed Distribution	SRR%	Area (ha)	Seed Distribution	SRR%
Ajmer	56000	10997	19.64	62442	13254	21.23	24526	4999	20.38	24530	4792	19.54
Jaipur	153563	63490	41.34	157649	68046	43.16	61603	19234	31.22	60542	41597	68.71
Dausa	95716	20518	21.44	103644	24980	24.10	7129	2899	40.66	6785	2160	31.83
Tonk	58416	14889	25.49	66376	3500	5.27	6132	3005	49.01	5216	350	6.71
<b>Total</b>	<b>363695</b>	<b>109894</b>	<b>30.22</b>	<b>390111</b>	<b>109780</b>	<b>28.14</b>	<b>99390</b>	<b>30137</b>	<b>30.32</b>	<b>97073</b>	<b>48899</b>	<b>50.37</b>
Sikar	101345	21090	20.81	99558	31023	31.16	34166	12670	37.08	32649	19220	58.87
Jhunjhnu	86716	56760	65.46	88802	39680	44.68	11501	22000	100.00	10940	7440	68.01
Nagaur	75548	14486	19.17	71637	25872	36.12	13484	2089	15.49	11777	2070	17.58
<b>Total</b>	<b>263609</b>	<b>92336</b>	<b>35.03</b>	<b>259997</b>	<b>96575</b>	<b>37.14</b>	<b>59151</b>	<b>36759</b>	<b>62.14</b>	<b>55366</b>	<b>28730</b>	<b>51.89</b>
Alwar	208206	69139	33.21	219063	79000	36.06	10718	9003	84.00	9609	6507	67.72
Bharatpur	155130	58972	38.01	165751	61279	36.97	2089	821	39.30	2659	1940	72.96
Dholpur	61419	15546	25.31	67979	23855	35.09	774	154	19.90	760	231	30.39
S.Madhopur	77203	16780	21.73	82257	23883	29.03	870	28	3.22	684	78	11.40
Karoli	83418	23273	27.90	85169	26026	30.56	344	270	78.49	271	100	36.90
<b>Total</b>	<b>585376</b>	<b>183710</b>	<b>31.38</b>	<b>620219</b>	<b>214043</b>	<b>34.51</b>	<b>14795</b>	<b>10276</b>	<b>69.46</b>	<b>13983</b>	<b>8856</b>	<b>63.33</b>
Bikaner	116365	13998	12.03	120347	22789	18.94	4015	1874	46.67	5560	2825	50.81
Churu	33368	15050	45.10	32072	2400	7.48	7084	715	10.09	8114	636	7.84
Jaisalmer	13709	2502	18.25	10318	6040	58.54	49	51	100.00	20	109	100.00
<b>Total</b>	<b>163442</b>	<b>31550</b>	<b>19.30</b>	<b>162737</b>	<b>31229</b>	<b>19.19</b>	<b>11148</b>	<b>2640</b>	<b>23.68</b>	<b>13694</b>	<b>3570</b>	<b>26.07</b>
SGNR	262808	118058	44.92	256659	186016	72.48	45319	20388	44.99	79408	25995	32.74
Hanumangarh	247706	110341	44.55	255214	101704	39.85	18890	6582	34.84	22100	6699	30.31
<b>Total</b>	<b>510514</b>	<b>228399</b>	<b>44.74</b>	<b>511873</b>	<b>287720</b>	<b>56.21</b>	<b>64209</b>	<b>26970</b>	<b>42.00</b>	<b>101508</b>	<b>32694</b>	<b>32.21</b>
Barmer	14020	4320	30.81	13525	3240	23.96	4	0	0.00	35	0	0.00
Jodhpur	67879	12937	19.06	67781	20600	30.39	244	278	100.00	270	406	100.00
<b>Total</b>	<b>81899</b>	<b>17257</b>	<b>21.07</b>	<b>81306</b>	<b>23840</b>	<b>29.32</b>	<b>248</b>	<b>278</b>	<b>100.00</b>	<b>305</b>	<b>406</b>	<b>100.00</b>
Jalore	35013	11179	31.93	32667	10708	32.78	263	371	100.00	195	180	92.31
Pali	47446	10014	21.11	49826	7719	15.49	2977	347	11.66	3343	799	23.90
Sirohi	34035	5754	16.91	26851	4025	14.99	954	89	9.33	802	385	48.00
<b>Total</b>	<b>116494</b>	<b>26947</b>	<b>23.13</b>	<b>109344</b>	<b>22452</b>	<b>20.53</b>	<b>4194</b>	<b>807</b>	<b>19.24</b>	<b>4340</b>	<b>1364</b>	<b>31.43</b>
Kota	138008	42306	30.65	135748	41751	30.76	303		0.00	262	0	0.00
Baran	162852	36036	22.13	174319	75930	43.56	207		0.00	253	0	0.00
Bundi	160285	45669	28.49	172991	43063	24.89	859	81	9.43	724	0	0.00
Jhalawar	106834	13049	12.21	112534	27852	24.75	449		0.00	267	0	0.00
<b>Total</b>	<b>567979</b>	<b>137060</b>	<b>24.13</b>	<b>595592</b>	<b>188596</b>	<b>31.67</b>	<b>1818</b>	<b>81</b>	<b>4.46</b>	<b>1506</b>	<b>0</b>	<b>0.00</b>
Banswara	89620	48839	54.50	88181	25560	28.99	1085	10	0.92	835	315	37.72
Dungarpur	47474	26865	56.59	46208	6410	13.87	1194		0.00	972	25	2.57
Udaipur	70717	54778	77.46	76849	12738	16.58	9229	1531	16.59	9669	2215	22.91
Pratapgarh	65698	21060	32.06	64317	9456	14.70	1794	600	33.44	1472	395	26.83
<b>Total</b>	<b>273509</b>	<b>151542</b>	<b>55.41</b>	<b>275555</b>	<b>54164</b>	<b>19.66</b>	<b>13302</b>	<b>2141</b>	<b>16.10</b>	<b>12948</b>	<b>2950</b>	<b>22.78</b>
Bhilwara	124466	24000	19.28	137224	25000	18.22	25589	3403	13.30	25607	3000	11.72
Chittor	123946	15657	12.63	144749	24288	16.78	8037	1433	17.83	9954	1406	14.12
Rajsamand	30675	4282	13.96	29541	5179	17.53	7400	270	3.65	7018	1096	15.62
<b>Total</b>	<b>279087</b>	<b>43939</b>	<b>15.74</b>	<b>311514</b>	<b>54467</b>	<b>17.48</b>	<b>41026</b>	<b>5106</b>	<b>12.45</b>	<b>42579</b>	<b>5502</b>	<b>12.92</b>
<b>G.Total</b>	<b>3205604</b>	<b>1022634</b>	<b>31.90</b>	<b>3318248</b>	<b>1082866</b>	<b>32.63</b>	<b>309281</b>	<b>115195</b>	<b>37.25</b>	<b>343302</b>	<b>132971</b>	<b>38.73</b>

**Seed Distribution and Seed Replacement Rate During Rabi Season  
(Seed in qtl.)**

Districts	Gram						Mustard					
	2013-14			2014-15			2013-14			2014-15		
	Area (ha)	Seed Distribution	SRR%	Area (ha)	Seed Distribution	SRR%	Area (ha)	Seed Distribution	SRR%	Area (ha)	Seed Distribution	SRR%
Ajmer	167018	6224	4.97	82743	5456	8.79	52595	1356	64.45	45859	1913	100.00
Jaipur	144230	17189	15.89	118627	31803	35.75	119119	5145	100.00	114503	4835	100.00
Dausa	18393	2185	15.84	18919	2540	17.90	74320	2916	98.09	64721	2465	95.22
Tonk	58934	3556	8.05	49823	2535	6.78	281439	6677	59.31	299065	9400	78.58
<b>Total</b>	<b>388575</b>	<b>29154</b>	<b>10.00</b>	<b>270112</b>	<b>42334</b>	<b>20.90</b>	<b>527473</b>	<b>16094</b>	<b>76.28</b>	<b>524148</b>	<b>18613</b>	<b>88.78</b>
Sikar	66086	6046	12.20	40703	7175	23.50	65136	1423	54.62	57689	1618	70.12
Jhunjhnu	115051	62607	72.56	65281	22833	46.64	80416	3139	97.59	77761	2654	85.33
Nagaur	107082	4354	5.42	22985	3477	20.17	85179	2705	79.39	49254	1610	81.72
<b>Total</b>	<b>288219</b>	<b>73007</b>	<b>33.774</b>	<b>128969</b>	<b>33485</b>	<b>34.62</b>	<b>230731</b>	<b>7267</b>	<b>78.74</b>	<b>184704</b>	<b>5882</b>	<b>79.61</b>
Alwar	15093	985	8.70	12261	3801	41.33	238293	9822	100.00	230660	9601	100.00
Bharatpur	4919	10	0.27	5213	1120	28.65	211103	8215	97.29	196515	7150	90.96
Dholpur	1321	190	19.18	1399	195	18.58	70483	588	20.86	61227	745	30.42
S.Madhupur	13513	468	4.62	9121	1671	24.43	184269	1381	18.74	185007	4160	56.21
Karoli	16865	1009	7.98	10400	1075	13.78	82343	1861	56.50	84170	1194	35.46
<b>Total</b>	<b>51711</b>	<b>2662</b>	<b>6.86</b>	<b>38394</b>	<b>7862</b>	<b>27.30</b>	<b>786491</b>	<b>21867</b>	<b>69.51</b>	<b>757579</b>	<b>22850</b>	<b>75.40</b>
Bikaner	230205	12398	7.18	220951	22643	13.66	51986	1600	76.94	55076	1491	67.68
Churu	387681	8425	2.90	219686	5306	3.22	32252	904	70.07	36374	109	7.49
Jaisalmer	143649	3482	3.23	107829	4318	5.34	55886	2803	100.00	45934	1757	95.63
<b>Total</b>	<b>761535</b>	<b>24305</b>	<b>4.26</b>	<b>548466</b>	<b>32267</b>	<b>7.84</b>	<b>140124</b>	<b>5307</b>	<b>94.68</b>	<b>137384</b>	<b>3357</b>	<b>61.09</b>
SGNR	78274	7130	12.15	57931	16491	37.96	215406	6435	74.68	193620	9450	100.00
Hanumangarh	103234	13319	17.20	78682	20528	34.79	97208	4710	100.00	95638	4011	100.00
<b>Total</b>	<b>181508</b>	<b>20449</b>	<b>15.02</b>	<b>136613</b>	<b>37019</b>	<b>36.13</b>	<b>312614</b>	<b>11145</b>	<b>89.13</b>	<b>289258</b>	<b>13461</b>	<b>100.00</b>
Barmer	1209	240	26.47	103	80	100.00	21571	916	100.00	11696	950	100.00
Jodhpur	10663	814	10.18	1417	966	90.90	118103	2607	55.18	104633	4219	100.00
<b>Total</b>	<b>11872</b>	<b>1054</b>	<b>11.84</b>	<b>1520</b>	<b>1046</b>	<b>91.75</b>	<b>139674</b>	<b>3523</b>	<b>63.06</b>	<b>116329</b>	<b>5169</b>	<b>100.00</b>
Jalore	14017	475	4.52	360	400	100.00	92839	2890	77.82	57142	2638	100.00
Pali	61469	2268	4.92	21434	1931	12.01	80305	2616	81.44	57072	1717	75.21
Sirohi	5868	350	7.95	875	385	58.67	21481	624	72.62	11781	563	100.00
<b>Total</b>	<b>81354</b>	<b>3093</b>	<b>5.07</b>	<b>22669</b>	<b>2716</b>	<b>15.97</b>	<b>194625</b>	<b>6130</b>	<b>78.74</b>	<b>125995</b>	<b>4918</b>	<b>97.58</b>
Kota	4721	433	12.23	2643	716	36.12	63714	3397	100.00	44212	1023	57.85
Baran	9217	1192	17.24	6901	873	16.87	95202	3721	97.71	73338	3133	100.00
Bundi	2013	411	27.22	1624	422	34.65	70417	2497	88.65	53440	2212	100.00
Jhalawar	24369	58	0.32	10978	2145	26.05	71244	2679	94.01	30156	2281	100.00
<b>Total</b>	<b>40320</b>	<b>2094</b>	<b>6.92</b>	<b>22146</b>	<b>4156</b>	<b>25.02</b>	<b>300577</b>	<b>12294</b>	<b>100.00</b>	<b>201146</b>	<b>8649</b>	<b>100.00</b>
Banswara	15089	2816	24.88	14295	1867	17.41	77	131	100.00	59	97	100.00
Dungarpur	16701	2732	21.81	13600	2193	21.50	929	153	100.00	636	96	100.00
Udaipur	12034	2144	23.75	9722	1570	21.53	14948	680	100.00	11440	366	79.98
Pratapgarh	20861	1703	10.88	16968	365	2.87	10281	237	57.63	7562	343	100.00
<b>Total</b>	<b>64685</b>	<b>9395</b>	<b>19.37</b>	<b>54585</b>	<b>5995</b>	<b>14.64</b>	<b>26235</b>	<b>1201</b>	<b>100.00</b>	<b>19697</b>	<b>902</b>	<b>100.00</b>
Bhilwara	45739	4500	13.12	26654	4500	22.51	61684	2500	100.00	40966	2500	100.00
Chittor	6717	223	4.43	5338	269	6.72	59290	2462	100.00	34173	1447	100.00
Rajsamand	1266	168	17.69	857	190	29.56	3021	381	100.00	2399	177	100.00
<b>Total</b>	<b>53722</b>	<b>4891</b>	<b>12.14</b>	<b>32849</b>	<b>4959</b>	<b>20.13</b>	<b>123995</b>	<b>5343</b>	<b>100.00</b>	<b>77538</b>	<b>4124</b>	<b>100.00</b>
<b>G.Total</b>	<b>1923501</b>	<b>170104</b>	<b>11.79</b>	<b>1256323</b>	<b>171839</b>	<b>18.24</b>	<b>2782539</b>	<b>90171</b>	<b>81.02</b>	<b>2433778</b>	<b>87925</b>	<b>90.32</b>

FERTILIZER CONSUMPTION IN TERMS OF NUTRIENTS DURING 2014-15

(in tonnes)

DISTRICT	Nitrogen(N)			Phosphatic(P)			Potashic(K)		
	KHARIF	RABI	TOTAL	KHARIF	RABI	TOTAL	KHARIF	RABI	TOTAL
Ajmer	5464	9093	14557	5215	1936	7151	124	239	363
Jaipur	16813	30718	47531	7295	11193	18488	665	463	1128
Dausa	9932	15091	25023	4662	3173	7835	161	152	313
Tonk	10657	18142	28799	11293	2201	13494	294	108	402
<b>JAIPUR REGION</b>	<b>42866</b>	<b>73044</b>	<b>115910</b>	<b>28465</b>	<b>18503</b>	<b>46968</b>	<b>1244</b>	<b>962</b>	<b>2206</b>
Sikar	6657	11000	17657	2403	2471	4874	141	108	249
Jhunjhunu	3948	8464	12412	838	1276	2114	18	46	64
Nagaur	12076	18127	30203	6815	8110	14925	232	680	912
<b>SIKAR REGION</b>	<b>22681</b>	<b>37591</b>	<b>60272</b>	<b>10056</b>	<b>11857</b>	<b>21913</b>	<b>391</b>	<b>834</b>	<b>1225</b>
Alwar	21145	28983	50128	10972	8173	19145	238	239	477
Bharatpur	17498	28622	46120	8903	5061	13964	77	76	153
Dholpur	10292	13997	24289	4638	2657	7295	215	138	353
S.Madhupur	11578	18601	30179	9812	2004	11816	287	47	334
Karoli	9163	10708	19871	4154	2705	6859	14	67	81
<b>BHARATPUR REGION</b>	<b>69676</b>	<b>100911</b>	<b>170587</b>	<b>38479</b>	<b>20600</b>	<b>59079</b>	<b>831</b>	<b>567</b>	<b>1398</b>
Bikaner	5981	18430	24411	2624	6365	8989	0	120	120
Churu	3186	3372	6558	307	1384	1691	0	7	7
Jaisalmer	4508	4435	8943	1895	816	2711	82	93	175
<b>BIKANER REGION</b>	<b>13675</b>	<b>26237</b>	<b>39912</b>	<b>4826</b>	<b>8565</b>	<b>13391</b>	<b>82</b>	<b>220</b>	<b>302</b>
Ganganagar	17454	51810	69264	7878	12184	20062	178	547	725
Hanumangarh	17061	41759	58820	7374	8839	16213	281	791	1072
<b>G.NAGAR REGION</b>	<b>34515</b>	<b>93569</b>	<b>128084</b>	<b>15252</b>	<b>21023</b>	<b>36275</b>	<b>459</b>	<b>1338</b>	<b>1797</b>
Jodhpur	12041	19331	31372	6662	7352	14014	252	496	748
Barmer	3331	7514	10845	468	821	1289	22	66	88
<b>JODHPUR REGION</b>	<b>15372</b>	<b>26845</b>	<b>42217</b>	<b>7130</b>	<b>8173</b>	<b>15303</b>	<b>274</b>	<b>562</b>	<b>836</b>
Jalore	9561	16719	26280	2371	1405	3776	231	568	799
Pali	3997	7512	11509	4238	1558	5796	111	113	224
Sirohi	4930	8001	12931	2015	1022	3037	192	278	470
<b>JALORE REGION</b>	<b>18488</b>	<b>32232</b>	<b>50720</b>	<b>8624</b>	<b>3985</b>	<b>12609</b>	<b>534</b>	<b>959</b>	<b>1493</b>
Kota	14955	33232	48187	10907	11723	22630	329	384	713
Baran	16514	31471	47985	12219	9782	22001	221	130	351
Bundi	15556	30359	45915	7405	6816	14221	125	97	222
Jhalawar	13405	21717	35122	6592	8210	14802	159	219	378
<b>KOTA REGION</b>	<b>60430</b>	<b>116779</b>	<b>177209</b>	<b>37123</b>	<b>36531</b>	<b>73654</b>	<b>834</b>	<b>830</b>	<b>1664</b>
Banswara	13009	16323	29332	2505	2400	4905	183	133	316
Dungarpur	2804	4039	6843	1115	423	1538	44	65	109
Udaipur	11866	17708	29574	4259	4454	8713	256	863	1119
Pratapgarh	8438	11146	19584	4651	5035	9686	477	341	818
<b>UDAIPUR REGION</b>	<b>36117</b>	<b>49216</b>	<b>85333</b>	<b>12530</b>	<b>12312</b>	<b>24842</b>	<b>960</b>	<b>1402</b>	<b>2362</b>
Bhilwara	12185	19168	31353	4799	6003	10802	324	492	816
Chittore	17897	25514	43411	7234	7621	14855	360	593	953
Rajsamand	2785	4557	7342	1131	622	1753	55	71	126
<b>BHILWARA REGION</b>	<b>32867</b>	<b>49239</b>	<b>82106</b>	<b>13164</b>	<b>14246</b>	<b>27410</b>	<b>739</b>	<b>1156</b>	<b>1895</b>
<b>STATE</b>	<b>346687</b>	<b>605663</b>	<b>952350</b>	<b>175649</b>	<b>155795</b>	<b>331444</b>	<b>6348</b>	<b>8830</b>	<b>15178</b>

FERTILIZER CONSUMPTION IN TERMS OF NUTRIENTS DURING 2014-15

(in tonnes)

DISTRICT	Total Fertilizer in terms of NPK			PER HECT. FERTILIZER CONSUM. (Kg./Ha.)			TOTAL CROPPED AREA		
	KHARIF	RABI	TOTAL	KHARIF	RABI	TOTAL	KHARIF	RABI	TOTAL
Ajmer	10803	11268	22071	26.39	45.87	33.70	409291	245658	654949
Jaipur	24773	42374	67147	44.31	80.51	61.87	559038	526315	1085353
Dausa	14755	18416	33171	80.15	91.96	86.31	184082	200253	384335
Tonk	22244	20451	42695	112.37	46.77	67.21	197961	437256	635217
<b>JAIPUR REGION</b>	<b>72575</b>	<b>92509</b>	<b>165084</b>	<b>53.74</b>	<b>65.63</b>	<b>59.82</b>	<b>1350372</b>	<b>1409482</b>	<b>2759854</b>
Sikar	9201	13579	22780	18.58	49.37	29.57	495224	275028	770252
Jhunjhunu	4804	9786	14590	11.99	36.95	21.93	400613	264836	665449
Nagaur	19123	26917	46040	16.31	81.37	30.62	1172800	330789	1503589
<b>SIKAR REGION</b>	<b>33128</b>	<b>50282</b>	<b>83410</b>	<b>16.01</b>	<b>57.75</b>	<b>28.38</b>	<b>2068637</b>	<b>870653</b>	<b>2939290</b>
Aiwar	32355	37395	69750	86.90	75.92	80.64	372331	492578	864909
Bharatpur	26478	33759	60237	117.58	88.36	99.20	225187	382042	607229
Dholpur	15145	16792	31937	152.80	107.12	124.81	99118	156762	255880
S.Madhupur	21677	20652	42329	204.68	71.50	107.23	105908	288840	394748
Karoli	13331	13480	26811	89.20	73.06	80.29	149450	184494	333944
<b>BHARATPUR REGION</b>	<b>108986</b>	<b>122078</b>	<b>231064</b>	<b>114.48</b>	<b>81.13</b>	<b>94.05</b>	<b>951994</b>	<b>1504716</b>	<b>2456710</b>
Bikaner	8605	24915	33520	5.72	54.49	17.08	1505220	457256	1962476
Churu	3493	4763	8256	3.05	14.90	5.64	1145088	319719	1464807
Jaisalmer	6485	5344	11829	10.20	21.47	13.37	635593	248874	884467
<b>BIKANER REGION</b>	<b>18583</b>	<b>35022</b>	<b>53605</b>	<b>5.66</b>	<b>34.14</b>	<b>12.43</b>	<b>3285901</b>	<b>1025849</b>	<b>4311750</b>
Ganganagar	25510	64541	90051	38.01	105.26	70.12	671138	613173	1284311
Hanumangarh	24716	51389	76105	30.94	108.72	59.85	798908	472656	1271564
<b>G.NAGAR REGION</b>	<b>50226</b>	<b>115930</b>	<b>166156</b>	<b>34.17</b>	<b>106.77</b>	<b>65.01</b>	<b>1470046</b>	<b>1085829</b>	<b>2555875</b>
Jodhpur	18955	27179	46134	15.92	70.79	29.29	1190892	383943	1574835
Barmer	3821	8401	12222	2.81	33.43	7.58	1360657	251284	1611941
<b>JODHPUR REGION</b>	<b>22776</b>	<b>35580</b>	<b>58356</b>	<b>8.93</b>	<b>56.01</b>	<b>18.31</b>	<b>2551549</b>	<b>635227</b>	<b>3186776</b>
Jalore	12163	18692	30855	19.65	76.78	35.77	619041	243445	862486
Pali	8346	9183	17529	16.79	42.33	24.55	497146	216932	714078
Sirohi	7137	9301	16438	47.29	188.81	82.11	150929	49262	200191
<b>JALORE REGION</b>	<b>27646</b>	<b>37176</b>	<b>64822</b>	<b>21.82</b>	<b>72.95</b>	<b>36.48</b>	<b>1267116</b>	<b>509639</b>	<b>1776755</b>
Kota	26191	45339	71530	139.81	162.17	153.20	187336	279574	466910
Baran	28954	41383	70337	179.43	112.49	132.90	161363	367871	529234
Bundi	23086	37272	60358	107.84	141.82	126.57	214086	262805	476891
Jhalawar	20156	30146	50302	64.03	93.53	78.95	314789	322327	637116
<b>KOTA REGION</b>	<b>98387</b>	<b>154140</b>	<b>252527</b>	<b>112.11</b>	<b>125.06</b>	<b>119.67</b>	<b>877574</b>	<b>1232577</b>	<b>2110151</b>
Banswara	15697	18856	34553	69.10	130.79	93.05	227178	144171	371349
Dungarpur	3963	4527	8490	30.32	69.56	43.36	130721	65083	195804
Udaipur	16381	23025	39406	72.03	193.95	113.84	227428	118714	346142
Pratapgarh	13566	16522	30088	75.67	119.80	94.85	179282	137918	317200
<b>UDAIPUR REGION</b>	<b>49607</b>	<b>62930</b>	<b>112537</b>	<b>64.88</b>	<b>135.08</b>	<b>91.46</b>	<b>764609</b>	<b>465886</b>	<b>1230495</b>
Bhilwara	17308	25663	42971	44.04	100.00	66.14	393027	256624	649651
Chittore	25491	33728	59219	85.40	125.54	104.41	298486	268670	567156
Rajsamand	3971	5250	9221	43.92	122.41	69.18	90406	42887	133293
<b>BHILWARA REGION</b>	<b>46770</b>	<b>64641</b>	<b>111411</b>	<b>59.81</b>	<b>113.77</b>	<b>82.52</b>	<b>781919</b>	<b>568181</b>	<b>1350100</b>
<b>STATE</b>	<b>528684</b>	<b>770288</b>	<b>1298972</b>	<b>34.40</b>	<b>82.76</b>	<b>52.64</b>	<b>15369717</b>	<b>9308039</b>	<b>24677756</b>

**District -wise Agriculture Training and Research center**

<b>District -wise list of KVKs,ARS,ARSS and ATC,s established in the State</b>					
S.No.	Name of District	Krishi Vigyan Kendra	Agricultural Research Station	Agricultural Research sub station	Adaptive Trial Centre
1	2	3	4	5	6
1	Ajmer	Tabiji		Tabiji	Tabiji
2	Alwar	Navgaon, Bansoor	Navgaon		
3	Banswara	Borwat	Borwat		
4	Baran	Anta			
5	Barmer	Danta, Gudamalani		Samdari	
6	Bharatpur	Kumher		Kumher	Malikpur
7	Bhilwara	Bhilwara	Dryland Farming Research Station Arjra		
8	Bikaner	Beechwal, Loonkaransar	Beechwal		Loonkaransar
9	Bundi	Bundi			Chhatarpura
10	Chittorgarh	Rithola			Chittorgarh
11	Churu	Sardarsahar, Rajgarh			
12	Dausa	Kherla khurd			
13	Dholpur	Masudpur (RIICO Ind. Area)			
14	Dungarpur	Dungarpur			
15	Ganganagar	Padampur	Sriganganagar		Srikanpur
16	Hanumangarh	Sangria, Nohar		Hanumangarh	Hanumangarh Town
17	Jaipur	Tankarda (Chomu), Kotput	Durgapura*	Kotputali	
18	Jaisalmer	Jaisalmer, Pokaran			
19	Jalore	Keshwana	Keshwana		
20	Jhalawar	Jhalrapatan		Aklera	
21	Jhunjhunu	Abusar			Abusar
22	Jodhpur	Jodhpur (Cazri), Phalodi	Mandore		Rampura
23	Karauli	Hindaun			
24	Kota	Borkhera	Ummedganj		
25	Nagaur	Athiyasan, Molasar		Gogelav	
26	Pali	Pali (Cazri sub-Centre)		Sumerpur	Sumerpur
27	Pratapgarh	Basar		Pratapgarh	
28	Rajsamand	Dhoindha			
29	S.Madhupur	Karmoda			
30	Sikar	Fatehpur	Fatehpur		
31	Sirohi	Sirohi			
32	Tonk	Banasthali		Diggi	
33	Udaipur	Bargaon	Udaipur	Vallabnager	

\* Rajasthan Agricultural Research Institute, Durgapura, Jaipur

**Number of Farms Under Rajasthan State Seeds Corporation Limited  
(2014-15)**

S.N.	Name of Farm	District	Tehsil	Total Area (in ha.)	Production of Seed in Qtls.
1	Kawai	Baran	Chhabra	52	1254.60
2	Kalyanpura	Bhilwara	Mandalgarh	42	970.60
3	Padasoli	Jaipur	Bassi	243	180.87
4	Rasiyawas	Jalore	Jalore	43	118.26
5	Santhun	Jalore	Jalore	22	137.20
6	Billara	Jodhpur	Bilara	9	0.00
7	Sultanpur	Kota	Bigod	22	496.00
8	Lawa Sardargarh	Rajsamand	Kankroli	42	0.00
9	Baror	Sriganganagar	Anupgarh	141.03	1854.80
10	Jetsar	Sriganganagar	Anupgarh	31	878.00
11	Padampur	Sriganganagar	Padampur	10.4	323.00
12	Farasia	Tonk	Tonk	53	1486.00
13	Dhariawad	Udaipur	Dharibad	20	623.13
<b>Total</b>				<b>730.43</b>	<b>8322.46</b>

Rajasthan State Seed Corporation & Limited, Jaipur		
Foundation and Certified Seed produced during Kharif 2014 & Rabi 2014-15		
S.N.	Crop	Foundation Seed (Qtl)
1	Mustard	136
2	Taramira	19
3	Gram	5933
4	Barely	1893
5	Wheat	27266
6	Methi	51
7	Maize (Rabi)	66
	<b>Total-Rabi</b>	<b>35364</b>
1	Groundnut	1278
2	Soyabean	623
3	Jowar	88
4	Guar	689
5	Moong	488
6	Urad	36
7	Moth	297
8	Bajra	143
9	Cotton	36
10	Maize (Kharifi)	3
11	Til	22
	<b>Total</b>	<b>3703</b>
S.N.	Crop	Certified Seed (Qtl)
1	Mustard	13014
2	Taramira	250
3	Gram	49473
4	Barely	30961
5	Wheat	275779
6	Maize (Rabi)	5433
	<b>Total-Rabi</b>	<b>374910</b>
1	Groundnut	3475
2	Soyabean	57428
3	Jowar	601
4	Guar	7648
5	Moong	1871
6	Urad	814
7	Moth	1062
8	Cowpea	147
11	Til	21
	<b>Total</b>	<b>73067</b>
Foundation & Certified Seed Produced during Zaid 2014		
S.N.	Crop	Foundation Seed (Qtl)
1	Moong	487
S.N.	Crop	Certified Seed (Qtl)
1	Moong	4333
<b>Grand Total (Kharif +Rabi +Zaid )</b>		<b>491864</b>

**AREA COVERED AND TGM USED UNDER PLANT PROTECTION MEASURES**

2014-15 DISTRICT	K H A R I F (Area in '000 Hect.)							
	SEED	SOIL	POLY	INTENSIVE	RAT	WEED	TOTAL	TGM
	TREAT	TREAT	TREAT	TREAT	CONT.	CONT.	AREA	TONNES
Ajmer	265	15	34	26	3	6	349	16
Jaipur	302	16	42	29	14	4	407	38
Dausa	175	11	11	13	1	2	213	8
Tonk	181	8	16	16	4	2	227	28
<b>JAIPUR REGION</b>	<b>923</b>	<b>50</b>	<b>103</b>	<b>84</b>	<b>22</b>	<b>14</b>	<b>1196</b>	<b>90</b>
Sikar	256	12	22	16	4	11	321	10
Jhanujhunu	195	6	15	12	2	4	234	13
Nagaur	301	19	25	31	9	16	401	17
<b>SIKAR REGION</b>	<b>752</b>	<b>37</b>	<b>62</b>	<b>59</b>	<b>15</b>	<b>31</b>	<b>956</b>	<b>40</b>
Alwar	253	3	6	2	1	1	266	8
Bharatpur	126	1	11	6	0	27	171	12
Dholpur	73	3	2	1	3	1	83	5
Karauli	144	5	6	2	0	0	157	4
Sawai Madhopur	115	9	8	9	10	3	154	6
<b>BHARATPUR REGION</b>	<b>711</b>	<b>21</b>	<b>33</b>	<b>20</b>	<b>14</b>	<b>32</b>	<b>831</b>	<b>35</b>
Bikaner	298	8	45	103	9	11	474	22
Churu	278	13	19	70	4	2	386	4
Bikaner/IGNP	115	3	16	31	2	0	167	5
Jaisalmer	89	1	0	7	1	0	98	4
<b>BIKANER REGION</b>	<b>780</b>	<b>25</b>	<b>80</b>	<b>211</b>	<b>16</b>	<b>13</b>	<b>1125</b>	<b>35</b>
Ganganagar	279	54	85	185	16	19	638	96
Hanumangarh	294	35	66	276	8	21	700	118
<b>G.NAGAR REGION</b>	<b>573</b>	<b>89</b>	<b>151</b>	<b>461</b>	<b>24</b>	<b>40</b>	<b>1338</b>	<b>214</b>
Jodhpur	356	41	34	47	9	9	496	52
Barmer	256	9	25	30	3	0	323	12
<b>JODHPUR REGION</b>	<b>612</b>	<b>50</b>	<b>59</b>	<b>77</b>	<b>12</b>	<b>9</b>	<b>819</b>	<b>64</b>
Jalore	278	10	26	30	4	6	354	15
Pali	246	9	15	14	2	10	296	14
Sirohi	75	5	7	3	0	0	90	6
<b>JALORE REGION</b>	<b>599</b>	<b>24</b>	<b>48</b>	<b>47</b>	<b>6</b>	<b>16</b>	<b>740</b>	<b>35</b>
Kota CAD	102	3	12	15	3	3	138	31
Kota NCAD	188	4	16	23	3	15	249	13
Baran	200	2	19	26	1	55	303	27
Bundi	175	2	11	15	2	16	221	7
Jhalawar	222	1	12	16	0	32	283	42
<b>KOTA REGION</b>	<b>887</b>	<b>12</b>	<b>70</b>	<b>95</b>	<b>9</b>	<b>121</b>	<b>1194</b>	<b>120</b>
Banswara	146	3	13	15	0	17	194	10
Dungarpur	75	3	6	8	3	4	99	3
Udaipur	180	5	11	12	1	5	214	6
Pratapgarh	145	7	16	16	2	6	192	27
<b>UDAIPUR REGION</b>	<b>546</b>	<b>18</b>	<b>46</b>	<b>51</b>	<b>6</b>	<b>32</b>	<b>699</b>	<b>46</b>
Bhilwara	253	10	31	35	2	15	346	19
Chittorgarh	225	8	8	25	4	26	296	15
Rajsamand	79	5	9	13	8	6	120	6
<b>BHILWARA REGION</b>	<b>557</b>	<b>23</b>	<b>48</b>	<b>73</b>	<b>14</b>	<b>47</b>	<b>762</b>	<b>40</b>
<b>STATE</b>	<b>6940</b>	<b>349</b>	<b>700</b>	<b>1178</b>	<b>138</b>	<b>355</b>	<b>9660</b>	<b>719</b>

**AREA COVERED AND TGM USED UNDER PLANT PROTECTION MEASURES**

2014-15	R A B I							(Area in '000 Hect.)	
DISTRICT	SEED TREAT	SOIL TREAT	POLY TREAT	INTENSIVE TREAT	RAT CONT.	WEED CONT.	TOTAL AREA	TGM TONNES	
Ajmer	70	8	14	10	11	4	117	10	
Jaipur	242	20	56	25	20	14	377	77	
Dausa	116	9	4	0	1	8	138	28	
Tonk	263	12	31	16	8	4	334	48	
<b>JAIPUR REGION</b>	<b>691</b>	<b>49</b>	<b>105</b>	<b>51</b>	<b>40</b>	<b>30</b>	<b>966</b>	<b>163</b>	
Sikar	162	18	27	40	14	12	273	25	
Jhanujhunu	136	10	22	18	16	7	209	22	
Nagaur	165	12	13	28	16	13	247	48	
<b>SIKAR REGION</b>	<b>463</b>	<b>40</b>	<b>62</b>	<b>86</b>	<b>46</b>	<b>32</b>	<b>729</b>	<b>95</b>	
Alwar	401	22	3	2	1	2	431	25	
Bharatpur	312	3	8	4	2	14	343	31	
Dholpur	107	6	6	4	10	4	137	8	
Karauli	106	6	9	7	0	22	150	10	
Sawai Madhopur	113	6	5	9	7	5	145	12	
<b>BHARATPUR REGION</b>	<b>1039</b>	<b>43</b>	<b>31</b>	<b>26</b>	<b>20</b>	<b>47</b>	<b>1206</b>	<b>86</b>	
Bikaner	212	30	13	22	5	7	289	26	
Churu	28	10	15	8	14	6	81	12	
Bikaner/IGNP	109	10	15	136	6	3	279	16	
Jaisalmer	93	2	1	20	1	2	119	8	
<b>BIKANER REGION</b>	<b>442</b>	<b>52</b>	<b>44</b>	<b>186</b>	<b>26</b>	<b>18</b>	<b>768</b>	<b>62</b>	
Ganganagar	227	18	33	164	22	97	561	86	
Hanumangarh	263	30	32	93	37	141	596	109	
<b>G.NAGAR REGION</b>	<b>490</b>	<b>48</b>	<b>65</b>	<b>257</b>	<b>59</b>	<b>238</b>	<b>1157</b>	<b>195</b>	
Jodhopur	95	8	12	13	7	7	142	50	
Barmer	75	4	14	8	3	6	110	70	
<b>JODHPUR REGION</b>	<b>170</b>	<b>12</b>	<b>26</b>	<b>21</b>	<b>10</b>	<b>13</b>	<b>252</b>	<b>120</b>	
Jalore	92	3	8	23	2	10	138	243	
Pali	142	8	35	12	4	8	209	18	
Sirohi	58	3	8	9	2	5	85	6	
<b>JALORE REGION</b>	<b>292</b>	<b>14</b>	<b>51</b>	<b>44</b>	<b>8</b>	<b>23</b>	<b>432</b>	<b>267</b>	
Kota CAD	109	5	16	18	9	15	172	35	
Kota NCAD	69	2	9	4	2	5	91	31	
Baran	188	23	33	45	12	35	336	561	
Bundi	72	5	10	8	5	6	106	15	
Jhalawar	48	9	6	47	2	5	117	269	
<b>KOTA REGION</b>	<b>486</b>	<b>44</b>	<b>74</b>	<b>122</b>	<b>30</b>	<b>66</b>	<b>822</b>	<b>911</b>	
Banswara	66	3	4	5	1	14	93	9	
Dungarpur	38	2	2	2	5	2	51	3	
Udaipur	47	3	2	2	2	8	64	4	
Pratapgarh	38	2	25	14	3	13	95	20	
<b>UDAIPUR REGION</b>	<b>189</b>	<b>10</b>	<b>33</b>	<b>23</b>	<b>11</b>	<b>37</b>	<b>303</b>	<b>36</b>	
Bhilwara	103	10	17	16	14	8	168	25	
Chittorgarh	118	5	9	16	9	7	164	10	
Rajsamand	20	2	1	0	5	6	34	5	
<b>BHILWARA REGION</b>	<b>241</b>	<b>17</b>	<b>27</b>	<b>32</b>	<b>28</b>	<b>21</b>	<b>366</b>	<b>40</b>	
<b>STATE</b>	<b>4503</b>	<b>329</b>	<b>518</b>	<b>848</b>	<b>278</b>	<b>525</b>	<b>7001</b>	<b>1975</b>	

**AREA COVERED AND TGM USED UNDER PLANT PROTECTION MEASURES**

2014-15	K H A R I F & R A B I (Area in '000 Hect.)							
DISTRICT	SEED TREAT	SOIL TREAT	POLY TREAT	INTENSIVE TREAT	RAT CONT.	WEED CONT.	TOTAL AREA	TGM Tonnes
Ajmer	335	23	48	36	14	10	466	26
Jaipur	544	36	98	54	34	18	784	115
Dausa	291	20	15	13	2	10	351	36
Tonk	444	20	47	32	12	6	561	76
<b>JAIPUR REGION</b>	<b>1614</b>	<b>99</b>	<b>208</b>	<b>135</b>	<b>62</b>	<b>44</b>	<b>2162</b>	<b>253</b>
Sikar	418	30	49	56	18	23	594	35
Jhanujhunu	331	16	37	30	18	11	443	35
Nagaur	466	31	38	59	25	29	648	65
<b>SIKAR REGION</b>	<b>1215</b>	<b>77</b>	<b>124</b>	<b>145</b>	<b>61</b>	<b>63</b>	<b>1685</b>	<b>135</b>
Alwar	654	25	9	4	2	3	697	33
Bharatpur	438	4	19	10	2	41	514	43
Dholpur	180	9	8	5	13	5	220	13
Karauli	250	11	15	9	0	22	307	14
Sawai Madhopur	228	15	13	18	17	8	299	18
<b>BHARATPUR REGION</b>	<b>1750</b>	<b>64</b>	<b>64</b>	<b>46</b>	<b>34</b>	<b>79</b>	<b>2037</b>	<b>121</b>
Bikaner	510	38	58	125	14	18	763	48
Churu	306	23	34	78	18	8	467	16
Bikaner/IGNP	224	13	31	167	8	3	446	21
Jaisalmer	182	3	1	27	2	2	217	12
<b>BIKANER REGION</b>	<b>1222</b>	<b>77</b>	<b>124</b>	<b>397</b>	<b>42</b>	<b>31</b>	<b>1893</b>	<b>97</b>
Ganganagar	506	72	118	349	38	116	1199	182
Hanumangarh	557	65	98	369	45	162	1296	227
<b>G.NAGAR REGION</b>	<b>1063</b>	<b>137</b>	<b>216</b>	<b>718</b>	<b>83</b>	<b>278</b>	<b>2495</b>	<b>409</b>
Jodhpur	451	49	46	60	16	16	638	102
Barmer	331	13	39	38	6	6	433	82
<b>JODHPUR REGION</b>	<b>782</b>	<b>62</b>	<b>85</b>	<b>98</b>	<b>22</b>	<b>22</b>	<b>1071</b>	<b>184</b>
Jalore	370	13	34	53	6	16	492	258
Pali	388	17	50	26	6	18	505	32
Sirohi	133	8	15	12	2	5	175	12
<b>JALORE REGION</b>	<b>891</b>	<b>38</b>	<b>99</b>	<b>91</b>	<b>14</b>	<b>39</b>	<b>1172</b>	<b>302</b>
Kota CAD	211	8	28	33	12	18	310	66
Kota NCAD	257	6	25	27	5	20	340	44
Baran	388	25	52	71	13	90	639	588
Bundi	247	7	21	23	7	22	327	22
Jhalawar	270	10	18	63	2	37	400	311
<b>KOTA REGION</b>	<b>1373</b>	<b>56</b>	<b>144</b>	<b>217</b>	<b>39</b>	<b>187</b>	<b>2016</b>	<b>1031</b>
Banswara	212	6	17	20	1	31	287	19
Dungarpur	113	5	8	10	8	6	150	6
Udaipur	227	8	13	14	3	13	278	10
Pratapgarh	183	9	41	30	5	19	287	47
<b>UDAIPUR REGION</b>	<b>735</b>	<b>28</b>	<b>79</b>	<b>74</b>	<b>17</b>	<b>69</b>	<b>1002</b>	<b>82</b>
Bhilwara	356	20	48	51	16	23	514	44
Chittorgarh	343	13	17	41	13	33	460	25
Rajsamand	99	7	10	13	13	12	154	11
<b>BHILWARA REGION</b>	<b>798</b>	<b>40</b>	<b>75</b>	<b>105</b>	<b>42</b>	<b>68</b>	<b>1128</b>	<b>80</b>
<b>STATE</b>	<b>11443</b>	<b>678</b>	<b>1218</b>	<b>2026</b>	<b>416</b>	<b>880</b>	<b>16661</b>	<b>2694</b>

**AREA COVERED AND TGM USED UNDER PLANT PROTECTION MEASURES**

2014-15	K H A R I F								(Area in '000 Hect.)
DISTRICT	CEREALS	PULSES	FOOD GRAINS	OILSEED	SUGAR-CANE	COTTON	GUAR	OTHERS	TOTAL AREA
Ajmer	221	52	273	26	0	28	1	21	349
Jaipur	239	75	314	65	0	0	2	26	407
Dausa	153	8	161	36	0	0	2	14	213
Tonk	111	64	175	39	0	0	4	9	227
<b>JAIPUR REGION</b>	<b>724</b>	<b>199</b>	<b>923</b>	<b>166</b>	<b>0</b>	<b>28</b>	<b>9</b>	<b>70</b>	<b>1196</b>
Sikar	220	59	279	14	0	0	19	9	321
Jhanujhunu	152	47	199	13	0	0	18	4	234
Nagaur	227	102	329	19	0	12	31	10	401
<b>SIKAR REGION</b>	<b>599</b>	<b>208</b>	<b>807</b>	<b>46</b>	<b>0</b>	<b>12</b>	<b>68</b>	<b>23</b>	<b>956</b>
Alwar	234	2	236	5	0	18	0	7	266
Bharatpur	150	0	150	2	0	1	12	6	171
Dholpur	76	0	76	1	0	0	0	6	83
Karauli	121	1	122	26	0	0	2	7	157
Sawai Madhopur	106	3	109	39	0	0	2	4	154
<b>BHARATPUR REGION</b>	<b>687</b>	<b>6</b>	<b>693</b>	<b>73</b>	<b>0</b>	<b>19</b>	<b>16</b>	<b>30</b>	<b>831</b>
Bikaner	72	145	217	65	0	1	186	5	474
Churu	175	89	264	16	0	0	102	4	386
BikanerIGNP	25	9	34	15	0	1	110	7	167
Jaisalmer	25	12	37	19	0	0	30	12	98
<b>BIKANER REGION</b>	<b>297</b>	<b>255</b>	<b>552</b>	<b>115</b>	<b>0</b>	<b>2</b>	<b>428</b>	<b>28</b>	<b>1125</b>
Ganganagar	15	25	40	30	14	237	216	101	638
Hanumangarh	49	15	64	8	0	286	296	46	700
<b>G.NAGAR REGION</b>	<b>64</b>	<b>40</b>	<b>104</b>	<b>38</b>	<b>14</b>	<b>523</b>	<b>512</b>	<b>147</b>	<b>1338</b>
Jodhopur	202	135	337	82	0	10	58	9	496
Barmer	184	57	241	22	0	0	50	10	323
<b>JODHPUR REGION</b>	<b>386</b>	<b>192</b>	<b>578</b>	<b>104</b>	<b>0</b>	<b>10</b>	<b>108</b>	<b>19</b>	<b>819</b>
Jalore	139	123	262	56	0	0	25	11	354
Pali	69	79	148	65	0	27	47	9	296
Sirohi	36	13	49	32	0	0	5	4	90
<b>JALORE REGION</b>	<b>244</b>	<b>215</b>	<b>459</b>	<b>153</b>	<b>0</b>	<b>27</b>	<b>77</b>	<b>24</b>	<b>740</b>
Kota CAD	9	1	10	127	0	0	0	1	138
Kota NCAD	82	11	93	146	0	0	2	8	249
Baran	55	10	65	226	0	0	2	10	303
Bundi	38	11	49	156	0	0	3	13	221
Jhalawar	34	12	46	231	0	0	0	6	283
<b>KOTA REGION</b>	<b>218</b>	<b>45</b>	<b>263</b>	<b>886</b>	<b>0</b>	<b>0</b>	<b>7</b>	<b>38</b>	<b>1194</b>
Banswara	126	9	135	44	0	11	1	3	194
Dungarpur	75	12	87	5	0	4	1	2	99
Udaipur	154	10	164	25	0	16	3	6	214
Pratapgarh	74	8	82	66	0	36	0	8	192
<b>UDAIPUR REGION</b>	<b>429</b>	<b>39</b>	<b>468</b>	<b>140</b>	<b>0</b>	<b>67</b>	<b>5</b>	<b>19</b>	<b>699</b>
Bhilwara	169	59	228	36	0	57	6	19	346
Chittorgarh	148	9	157	92	2	23	4	18	296
Rajsamand	84	10	94	7	0	7	2	10	120
<b>BHILWARA REGION</b>	<b>401</b>	<b>78</b>	<b>479</b>	<b>135</b>	<b>2</b>	<b>87</b>	<b>12</b>	<b>47</b>	<b>762</b>
<b>STATE</b>	<b>4049</b>	<b>1277</b>	<b>5326</b>	<b>1856</b>	<b>16</b>	<b>775</b>	<b>1242</b>	<b>445</b>	<b>9660</b>

**AREA COVERED AND TGM USED UNDER PLANT PROTECTION MEASURES**

2014-15	R A B I								(Area in '000 Hect.)
DISTRICT	CEREALS	PULSES	FOOD GRAINS	OILSEED	SUGAR- CANE	COTTON	GUAR	OTHERS	TOTAL AREA
Ajmer	48	43	91	21	0	0	0	5	117
Jaipur	198	56	254	103	0	0	0	20	377
Dausa	68	14	82	54	0	0	0	2	138
Tonk	58	56	114	210	0	0	0	10	334
<b>JAIPUR REGION</b>	<b>372</b>	<b>169</b>	<b>541</b>	<b>388</b>	<b>0</b>	<b>0</b>	<b>0</b>	<b>37</b>	<b>966</b>
Sikar	126	60	186	77	0	0	0	10	273
Jhanujhunu	97	51	148	56	0	0	0	5	209
Nagaur	108	28	136	102	0	0	0	9	247
<b>SIKAR REGION</b>	<b>331</b>	<b>139</b>	<b>470</b>	<b>235</b>	<b>0</b>	<b>0</b>	<b>0</b>	<b>24</b>	<b>729</b>
Alwar	201	17	218	206	0	0	0	7	431
Bharatpur	167	2	169	165	0	0	0	9	343
Dholpur	53	3	56	67	0	0	0	14	137
Karauli	61	13	74	74	0	0	0	2	150
Sawai Madhopur	65	7	72	67	0	0	0	6	145
<b>BHARATPUR REGION</b>	<b>547</b>	<b>42</b>	<b>589</b>	<b>579</b>	<b>0</b>	<b>0</b>	<b>0</b>	<b>38</b>	<b>1206</b>
Bikaner	82	177	259	8	0	0	0	22	289
Churu	37	33	70	8	0	0	0	3	81
BikanerIGNP	17	231	248	29	0	0	0	2	279
Jaisalmer	15	9	24	77	0	0	0	18	119
<b>BIKANER REGION</b>	<b>151</b>	<b>450</b>	<b>601</b>	<b>122</b>	<b>0</b>	<b>0</b>	<b>0</b>	<b>45</b>	<b>768</b>
Ganganagar	185	94	279	269	0	0	0	13	561
Hanumangarh	337	87	424	136	0	0	0	36	596
<b>G.NAGAR REGION</b>	<b>522</b>	<b>181</b>	<b>703</b>	<b>405</b>	<b>0</b>	<b>0</b>	<b>0</b>	<b>49</b>	<b>1157</b>
Jodhopur	57	4	61	61	0	0	0	20	142
Barmer	21	1	22	32	0	0	0	56	110
<b>JODHPUR REGION</b>	<b>78</b>	<b>5</b>	<b>83</b>	<b>93</b>	<b>0</b>	<b>0</b>	<b>0</b>	<b>76</b>	<b>252</b>
Jalore	30	2	32	32	0	0	0	74	138
Pali	52	30	82	69	0	0	0	59	210
Sirohi	31	20	51	21	0	0	0	12	84
<b>JALORE REGION</b>	<b>113</b>	<b>52</b>	<b>165</b>	<b>122</b>	<b>0</b>	<b>0</b>	<b>0</b>	<b>145</b>	<b>432</b>
Kota CAD	73	2	75	71	0	0	0	26	172
Kota NCAD	20	8	28	37	0	0	0	26	91
Baran	145	9	154	95	0	0	0	87	336
Bundi	48	17	65	26	0	0	0	15	106
Jhalawar	34	20	54	21	0	0	0	42	117
<b>KOTA REGION</b>	<b>320</b>	<b>56</b>	<b>376</b>	<b>250</b>	<b>0</b>	<b>0</b>	<b>0</b>	<b>196</b>	<b>822</b>
Banswara	56	15	71	2	0	0	0	20	93
Dungarpur	38	6	44	2	0	0	0	5	51
Udaipur	53	4	57	4	0	0	0	3	64
Pratapgarh	57	17	74	11	0	0	0	10	95
<b>UDAIPUR REGION</b>	<b>204</b>	<b>42</b>	<b>246</b>	<b>19</b>	<b>0</b>	<b>0</b>	<b>0</b>	<b>38</b>	<b>303</b>
Bhilwara	99	17	116	33	0	0	0	19	168
Chittorgarh	96	6	102	40	0	0	0	22	164
Rajsamand	29	1	30	3	0	0	0	1	34
<b>BHILWARA REGION</b>	<b>224</b>	<b>24</b>	<b>248</b>	<b>76</b>	<b>0</b>	<b>0</b>	<b>0</b>	<b>42</b>	<b>366</b>
<b>STATE</b>	<b>2862</b>	<b>1160</b>	<b>4022</b>	<b>2289</b>	<b>0</b>	<b>0</b>	<b>0</b>	<b>690</b>	<b>7001</b>

**AREA COVERED AND TGM USED UNDER PLANT PROTECTION MEASURES**

2014-15	K H A R I F & R A B I								(Area in '000 Hect.)
DISTRICT	CEREALS	PULSES	FOOD GRAINS	OILSEED	SUGAR-CANE	COTTON	GUAR	OTHERS	TOTAL AREA
Ajmer	269	95	364	47	0	28	1	26	466
Jaipur	437	131	568	168	0	0	2	46	784
Dausa	221	22	243	90	0	0	2	16	351
Tonk	169	120	289	249	0	0	4	19	561
<b>JAIPUR REGION</b>	<b>1096</b>	<b>368</b>	<b>1464</b>	<b>554</b>	<b>0</b>	<b>28</b>	<b>9</b>	<b>107</b>	<b>2162</b>
Sikar	346	119	465	91	0	0	19	19	594
Jhanujhunu	249	98	347	69	0	0	18	9	443
Nagaur	335	130	465	121	0	12	31	19	648
<b>SIKAR REGION</b>	<b>930</b>	<b>347</b>	<b>1277</b>	<b>281</b>	<b>0</b>	<b>12</b>	<b>68</b>	<b>47</b>	<b>1685</b>
Alwar	435	19	454	211	0	18	0	14	697
Bharatpur	317	2	319	167	0	1	12	15	514
Dholpur	129	3	132	68	0	0	0	20	220
Karauli	182	14	196	100	0	0	2	9	307
Sawai Madhopur	171	10	181	106	0	0	2	10	299
<b>BHARATPUR REGION</b>	<b>1234</b>	<b>48</b>	<b>1282</b>	<b>652</b>	<b>0</b>	<b>19</b>	<b>16</b>	<b>68</b>	<b>2037</b>
Bikaner	154	322	476	73	0	1	186	27	763
Churu	212	122	334	24	0	0	102	7	467
Bikaner/IGNP	42	240	282	44	0	1	110	9	446
Jaisalmer	40	21	61	96	0	0	30	30	217
<b>BIKANER REGION</b>	<b>448</b>	<b>705</b>	<b>1153</b>	<b>237</b>	<b>0</b>	<b>2</b>	<b>428</b>	<b>73</b>	<b>1893</b>
Ganganagar	200	119	319	299	14	237	216	114	1199
Hanumangarh	386	102	488	144	0	286	296	82	1296
<b>G.NAGAR REGION</b>	<b>586</b>	<b>221</b>	<b>807</b>	<b>443</b>	<b>14</b>	<b>523</b>	<b>512</b>	<b>196</b>	<b>2495</b>
Jodhopur	259	139	398	143	0	10	58	29	638
Barmer	205	58	263	54	0	0	50	66	433
<b>JODHPUR REGION</b>	<b>464</b>	<b>197</b>	<b>661</b>	<b>197</b>	<b>0</b>	<b>10</b>	<b>108</b>	<b>95</b>	<b>1071</b>
Jalore	169	125	294	88	0	0	25	85	492
Pali	121	109	230	134	0	27	47	68	506
Sirohi	67	33	100	53	0	0	5	16	174
<b>JALORE REGION</b>	<b>357</b>	<b>267</b>	<b>624</b>	<b>275</b>	<b>0</b>	<b>27</b>	<b>77</b>	<b>169</b>	<b>1172</b>
Kota CAD	82	3	85	198	0	0	0	27	310
Kota NCAD	102	19	121	183	0	0	2	34	340
Baran	200	19	219	321	0	0	2	97	639
Bundi	86	28	114	182	0	0	3	28	327
Jhalawar	68	32	100	252	0	0	0	48	400
<b>KOTA REGION</b>	<b>538</b>	<b>101</b>	<b>639</b>	<b>1136</b>	<b>0</b>	<b>0</b>	<b>7</b>	<b>234</b>	<b>2016</b>
Banswara	182	24	206	46	0	11	1	23	287
Dungarpur	113	18	131	7	0	4	1	7	150
Udaipur	207	14	221	29	0	16	3	9	278
Pratapgarh	131	25	156	77	0	36	0	18	287
<b>UDAIPUR REGION</b>	<b>633</b>	<b>81</b>	<b>714</b>	<b>159</b>	<b>0</b>	<b>67</b>	<b>5</b>	<b>57</b>	<b>1002</b>
Bhilwara	268	76	344	69	0	57	6	38	514
Chittorgarh	244	15	259	132	2	23	4	40	460
Rajsamand	113	11	124	10	0	7	2	11	154
<b>BHILWARA REGION</b>	<b>625</b>	<b>102</b>	<b>727</b>	<b>211</b>	<b>2</b>	<b>87</b>	<b>12</b>	<b>89</b>	<b>1128</b>
<b>STATE</b>	<b>6911</b>	<b>2437</b>	<b>9348</b>	<b>4145</b>	<b>16</b>	<b>775</b>	<b>1242</b>	<b>1135</b>	<b>16661</b>

**District-wise Number of Soil testing and Quality Control Laboratories**

S.No.	District	Soil	Seed	Fertilizer	Pesticide
1	2	3	4	5	6
1	Ajmer	Mobile Soil Testing Lab.		Fert. Testing Lab.(Constructed)	
2	Alwar	Soil Testing Lab.	Seed Testing Lab.		
3	Banswara	Soil Testing Lab.			
4	Baran	Soil Testing Lab.			
5	Barmer	Soil Testing Lab.			
6	Bharatpur	Mobile Soil Testing Lab.		Fert. Testing Lab.	
7	Bhilwara	Soil Testing Lab.			
8	Bikaner	-	-	-	Pest. Testing Lab.
9	Bundi	Soil Testing Lab.			
10	Chittorgarh	Mobile Soil Testing Lab.	Seed Testing Lab.		
11	Churu	Soil Testing Lab.			
12	Dausa	Soil Testing Lab.			
13	Dholpur	Soil Testing Lab.			
14	Dungarpur	Soil Testing Lab.			
15	Hanumangarh	Soil Testing Lab.			
16	Jaipur	Soil Testing Lab.(Soil Mobile Lab)	Seed Testing Lab.	Fert. Testing Lab.	Pest. Testing Lab.
17	Jaisalmer	Soil Testing Lab.			
18	Jalore	Soil Testing Lab.			
19	Jhalawar	Soil Testing Lab.			
20	Jhunjhunu	Soil Testing Lab.			
21	Jodhpur	Soil Testing Lab.		Fert. Testing Lab.	Pest. Testing Lab.
22	Jodhpur	Soil Salinity Testing Lab.	Seed Testing Lab.		
23	Karauli	Soil Testing Lab.			
24	Kota	Soil Testing Lab.	Seed Testing Lab.	Fert. Testing Lab.(Constructed)	Pest. Testing Lab.
25	Nagour	Mobile Soil Testing Lab.			
26	Pali	Mobile Soil Testing Lab.			
27	Rajsamand	Soil Testing Lab.			
28	S.Madhopur	Mobile Soil Testing Lab.			
29	Sikar	Mobile Soil Testing Lab.			
30	Sirohi	Mobile Soil Testing Lab.			
31	Sriganganagar	Soil Testing Lab.	Seed Testing Lab.	Fert. Testing Lab.(Constructed)	Pest. Testing Lab.
32	Tonk	Mobile Soil Testing Lab.			
33	Udaipur	Mobile Soil Testing Lab.		Fert. Testing Lab.	Pest. Testing Lab.



**RAJASTHAN  
IN  
SCENARIO  
OF  
INDIA**

S.No.	Items	India	Rajasthan	% Share of Rajasthan
1	Geographical Area ('Lakh sq. km)Year 2011	32.87	3.42	10
2	Population (Lakhs) Year 2011(Provisonal)	12108.55	685.48	6
3	% of SC Population to total Population Year 2001	16.6	17.8	
4	% of ST Population to total Population Year 2001	8.6	13.5	
5	Literacy Percentage Year 2011(Provisonal)	74.04	67.06	
6	Workers (Crores)			
	A. Cultivates	11.87	1.36	11
	B. Agri. Labourers	14.44	0.49	3
	1-Male Agri. Labourers	8.27	0.21	3
	2-Femal Agri. Labourers	6.16	0.28	5
	C. House Hold Industry	1.83	0.07	4
	D. Other workers	20.04	1.06	5
7	Population below poverty Line 2004-05 (in Lakhs)	3017.00	134.89	4
8	<b>Land Use Statistics (2011-12) (000 hec.) (Source-GOI Agri.Statistics at a glance 2014)</b>			
	(i) Geographical Area (000 hec.)	328726	34224	10
	(ii) Reporting Area for land utilization statistics (000 hec.)	305815	34267	11
	(iii) Forest	70020	2747	4
	(iv) Land not available for cultivation	43510	4271	10
	(v) Other uncultivated land encluding fallow land	26096	5884	23
	(vi) Fallow land	25381	3331	13
	(vii) Net Area Sown	140801	18034	13
	(viii) Total Cropped Area	195246	24505	13
	(iv) Cropping intensity	139	136	
	(x) Agri. Land / Cultivable land	181983	25555	14
9	Consumption of Fertilizer 2013-14 (Lac M.Tones) (Source-GOI Agri.Statistics at a glance 2014)			
	N	167.50	9.31	6
	P	56.33	2.82	5
	K	20.99	0.05	0
	<b>Total</b>	<b>244.82</b>	<b>12.18</b>	<b>5</b>
10	Consumption of Fertilizer 2013-14 (in Kg./ hec.) (Source-GOI Agri.Statistics at a glance 2014)			
	N	85.79	37.97	44
	P	28.85	11.51	40
	K	10.75	0.21	2
	<b>Total</b>	<b>125.39</b>	<b>49.69</b>	<b>40</b>
11	No. of Districts (Census 2011 Provisonal)	640	33	
	No. of Sub-Districts (Census 2011 Provisonal)	5924	244	
	No. of Towns (Census 2011 Provisonal)	7935	297	
	No. of Statutory (Census 2011 Provisonal)	4041	185	
	(Census 2011 Provisonal)	3894	112	
12	No. of Panchayat samities (Census 2011 Provisonal)	5537	295	
13	No. of Gram Panchayats (Census 2011 Provisonal)	234676	9900	
14	No. of Villages (Census 2011 Provisonal)	640867	44672	
15	No. of Loksabha Constituncies (Census 2011 Provisonal)	543	25	
16	No. of Members of Rajya Sabha (Census 2011 Provisonal)	245	10	
17	No of Live stock Year 2012 (19th Live stock Census 2012)			
	(a) No. of Cattles	183736477	12783969	
	(b) No. of Buffallo	108702122	12976095	
	(c) No. of Sheep	65069189	9079702	
	(d) No. of Goat	135173093	21665939	

**AREA STATUS OF RAJASTHAN COMPARED TO ALL INDIA UNDER MAJOR CROPS**

(Area Millions ha.)

Crops	2012-13				2013-14			
	India	Rajasthan	% Share	Rank	India	Rajasthan	% Share	Rank
<b>Cereals</b>								
Wheat	30.00	3.06	10.21	iv	31.19	2.81	9.01	iv
Bajra	7.30	3.99	54.66	i	7.89	4.43	56.23	i
Maize	8.67	0.99	11.37	ii	9.43	0.93	9.83	v
<b>Pulses</b>								
Gram	8.52	1.25	14.70	ii	10.22	1.92	18.82	ii
Total Pulses	23.26	3.25	13.97	iii	25.23	4.20	16.64	ii
<b>Oilseed</b>								
Mustard	6.36	2.83	44.55	i	6.70	3.08	45.95	i
Ground Nut	4.72	0.40	8.44	iv	5.53	0.47	8.44	na
Soyabean	10.84	1.04	9.59	iii	12.20	1.18	9.64	iii
<b>Others</b>								
Cotton	9.41	0.30	3.22	viii	11.69	0.30	2.59	viii
Guar	5.15	4.53	87.96	i	NA	NA	NA	NA

**PRODUCTION STATUS OF RAJASTHAN COMPARED TO ALL INDIA UNDER MAJOR CROPS**

(Production in Millions Tonnes)

Crops	2012-13				2013-14			
	India	Rajasthan	% Share	Rank	India	Rajasthan	% Share	Rank
<b>Cereals</b>								
Wheat	93.59	9.28	9.92	v	95.91	8.92	9.30	v
Bajra	8.74	3.88	44.35	i	9.18	3.8	41.40	i
Maize	22.26	1.76	7.89	v	24.35	1.50	6.17	vi
<b>Pulses</b>								
Gram	8.83	1.28	14.36	ii	9.88	1.64	16.59	ii
Total Pulses	18.34	1.96	10.69	iv	19.27	2.47	12.82	iii
<b>Oilseed</b>								
Mustard	8.03	3.81	47.51	i	7.96	3.83	48.10	i
Ground Nut	4.70	0.62	13.15	iv	9.67	0.91	9.37	na
Soyabean	14.67	1.47	10.01	iii	11.99	0.98	8.13	iii
<b>Others</b>								
Cotton	34.22	1.40	4.09	vii	36.59	1.05	2.87	viii
Guar	2.46	2.02	82.11	i	NA	NA	NA	NA

PRODUCTIVITY STATUS OF RAJASTHAN COMPARED TO ALL INDIA UNDER MAJOR CROPS

(Productivity in Kg/ha.)

Crops	2012-13			2013-14		
	India	Rajasthan	Rank	India	Rajasthan	Rank
<b>Cereals</b>						
Wheat	3117	3028	iii	3075	3175	iv
Bajra	1198	972	viii	1164	857	ix
Maize	2566	17980	viii	2583	1621	xii
<b>Pulses</b>						
Gram	1036	1020	viii	967	852	viii
Total Pulses	788	600	xi	764	589	xi
<b>Oilseed</b>						
Mustard	1262	1346	iv	1188	1243	iv
Ground Nut	995	1550	ii	1750	1943	iii
Soyabean	1353	1412	iii	983	829	v
<b>Others</b>						
Cotton	486	529	vi	532	589	v
Guar	478	447	NA	NA	NA	NA

**MARKETING YEAR-WISE MINIMUM SUPPORT PRICES (MSPs)  
FIXED BY GOVT. OF INDIA**

S.No.	CROPS	2008-09	2009-10	2010-11	2011-12	2012-13	2013-14	2014-15
1	2	8	9	10	11	12	13	14
1	PADDY							
	I) COMMON	850+50	950	1000	1080	1250	1310	1360
	II) FINE	880+50	980	1030	1110	1280	1345	1400
	III) SUPER FINE							
2	BAJRA	840	840	880	980	1175	1250	1250
3	JOWAR	840	840	880	980	1500	1500	1530
4	MAIZE	840	840	880	980	1175	1310	1310
5	MOONG	2520	2760	3170+5 *	3500+500*	4400	4500	4600
6	URAD	2520	2760	2900+5*	3300+500*	4300	4300	4350
7	ARHAR (Tur)	2000	2300	3000	3200+500*	3850	4300	4350
8	SESAMUM	2750	2850	2900	3400	4200	4500	4600
9	G.NUT	2100	2100	2300	2700	3700	4000	4000
10	SOYABEEN							
	I) BLACK	1350	1350	1400	1650	2200	2500	2500
	II) YELLOW	1390	1390	1440	1690	2240	2560	2560
11	SUNFLOWER SEED	2215	2215	2350	2800	3700	3700	
12	COTTON							
	I) ALL VARIETY	2500	2500	2500	2800	3600	3700	3750
	II) H-4	3000	3000	3000	3300	3900	4000	4050
13	WHEAT	1080	1100	1120+50*	1285+150*	1350+150	1400	1450
14	BARLEY	680	750	780	980	980	1100	1150
15	MASOOR	1870	1870	2250	2800	2900	2950	3075
16	GRAM	1730	1760	2100	2800	3000	3100	3175
17	MUSTARD	1830	1830	1850	2500	3000	3050	3100
18	SUGARCANGE	81.18	129.84	139.12	145	170	210	220
19	JUTE	1250	1375	1575	1675	2200	2300	
20	TORIA	1735	1735		1780			
21	SAFFLOWER	1650	1650	1680	1800	2500	2800	3000
22	NIGERSEED	2405	2405	2450	2900	3500	3500	

\* Sold to Govt. Procurement Agencies during the harvest/Arrival period of two months

Source: Agriculture Statistics at a Glance of G.O.I.

**AVERAGE PRICES OF AGRI.COMMODITIES  
2006-07 TO 2014-15**

S.No.	CROPS	(Rate : Rs. Per qtl for fair average quality)								
		2006-07	2007-08	2008-09	2009-10	2010-11	2011-12	2012-13	2013-14	2014-15
1	Wheat	911	1005	1062	1230	1184	1138	1487	1527	1507
2	Barley	686	1006	867	823	1066	1109	1117	1126	1158
3	Gram	2127	2232	2116	2067	2150	3171	3604	2697	3044
4	Jawar	920	854	854	1231	1358	1231	1428	1458	1583
5	Bajra	664	651	753	968	864	906	1273	1246	1205
6	Maize	761	789	800	1056	1100	1169	1391	1518	1453
7	Mustard	1633	2331	2349	2297	2382	3008	3442	3081	3337
8	Groundnut	1772	2384	2145	2563	2673	3341	4476	3318	3493
9	LineSeed	2025	2637	2812	2634	2754	3194	3871	3648	4533
10	Tarameera	1426	2332	2454	2334	1992	2517	3056	2822	3046
11	Til	2783	4852	5467	5334	4900	5158	8588	11896	9929
12	Soyabean	1232	1963	2183	2103	2067	2376	3403	3612	3409
13	Arhar	1546	2072	2828	3369	2568	2558	3197	3450	3883
14	Urad	2650	2101	2416	3919	3644	2736	3041	3652	4669
15	Masur	1827	2914	3405	3345	2930	2707	3641	4243	5231
16	Moong	2787	2143	3031	5061	3757	3462	4724	5113	6047
17	Moth	2307	1827	1937	5021	2985	2195	4119	4226	4965
18	Chaula	2057	1729	1706	3395	2302	2141	3604	3460	3587
19	Methi	1708	2143	2528	2479	2344	2338	2475	3127	4238
20	Guar	1621	1631	1531	2138	2312	9729	9710	4814	4541
21	Cotton (D)	1847	2236	3136	3009	4477	4413	4599	5047	4433
22	Cotton (A)	1920	2384	2634	3018	4896	4058	4149	5128	4247
23	Guar	1333	1116	1868	2776	2591	2727	2912	2713	2668
24	Sugar	1812	1492	2041	3154	2900	3045	3463	3244	3152
25	Poppy Seed	17365	32520	36324	30450	16308	18345	8150		
26	Pea	1285	1201	1251	1462	1555	1291	1748	1525	2109
27	Chilli	4644	4176	4964	5301	6304	7242	5221	6753	7446
28	Corriander	2322	4421	4623	3502	3179	3734	4563	6834	7376
29	Cumin Seed	7652	9225	9991	10385	12171	12060	11538	10390	11305
30	Ajwain	3934	4572	4448	6642	12604	6468	7077	8758	9953
31	Wool	6051	5897	5799	4592	6586	6736	5226	6450	6430
32	Paddy	719	742	1405	1261	1217	1298	1321	2209	1829
33	Garlic	2854	2139	886	3110	6420	2392	1117	2665	3093
34	Isabgol	2729	3818	4636	4571	4766	4773	5814	6712	6769
35	Orang	1535	1567	1321	1694	2528	2031	2442	2057	2072
36	Onion	430	433	661	764	884	603	790	1822	1262

VALUE OF MAIN AGRICULTURAL PRODUCE BASED ON CURRENT PRICES										
Crops	VII th Plan	Annul Plan 1990-91	Annul Plan 1991-92	VIII th Plan Average (1992-97)	IX th Plan Average (1997-2002)	X th Plan Average (2003-07)	XI th Plan Average (2008-12)	'(Rs.in Crores)		
	Average							2012-13	2013-14	2014-15
	(1985-90)									
Paddy	66.81	100.45	99.49	170.28	239.72	344.00	674.92	294.58	691.42	671.24
Jowar	64.33	122.59	63.73	109.27	110.20	205.08	389.13	599.76	520.51	799.42
Bajra	260.11	574.66	407.04	726.66	954.67	1906.74	3795.58	4887.05	5152.21	5369.48
Maize	167.60	308.55	283.79	350.69	521.31	822.81	1687.23	2569.18	2243.60	2253.60
Wheat	830.84	1288.82	1696.71	2436.69	3892.43	4732.47	9606.18	16010.53	16827.54	14804.77
Barley	81.19	123.12	144.24	135.02	204.43	283.22	737.09	1070.09	1060.69	1114.00
Kharif Pulses	142.34	428.63	167.22	505.21	568.24	1007.59	2536.63	2370.28	3110.81	4458.88
Gram	461.66	665.24	412.15	972.84	1356.73	1163.85	2208.85	4602.31	4425.78	2773.08
<b>TOTAL FOODGR</b>	<b>2074.87</b>	<b>3612.06</b>	<b>3274.36</b>	<b>5406.66</b>	<b>7847.71</b>	<b>10465.74</b>	<b>21635.60</b>	<b>32403.77</b>	<b>34032.56</b>	<b>32244.47</b>
Sesamum	45.73	252.86	174.17	122.80	82.69	341.34	781.73	1047.74	856.51	1112.05
Groundnut	109.86	206.64	208.10	256.60	384.61	682.30	4603.57	2757.22	3009.43	3531.42
Soyabean	27.30	72.00	71.50	352.93	607.10	1026.67	2277.17	4999.01	3521.70	3262.41
Castor Seed	3.70	28.44	8.41	33.45	67.41	117.19	0.00	0.00	0.00	0.00
Mustard	601.73	1584.05	2167.82	2274.67	2797.43	6028.20	7687.18	12941.92	11156.30	9607.22
Taramira	36.77	53.35	93.34	57.08	113.65	93.44	246.34	168.08	496.67	51.78
Linseed	14.28	20.44	21.51	12.19	8.78	3.28	7.65	7.74	10.94	13.60
<b>TOTAL OILSEED</b>	<b>839.38</b>	<b>2217.78</b>	<b>2744.84</b>	<b>3109.72</b>	<b>4061.67</b>	<b>8292.42</b>	<b>15603.64</b>	<b>21921.70</b>	<b>19051.56</b>	<b>17578.49</b>
Sugarcane(MSP)	17.67	26.47	35.36	45.59	43.26	28.12	46.66	68.34	67.16	0.00
Kapas	183.46	387.78	496.38	871.44	758.06	1483.50	3582.74	6339.67	6599.74	6769.19
Guar	120.99	353.43	122.48	349.21	765.93	800.22	5186.30	19643.33	13777.67	7320.99
Chillies	55.06	80.19	131.27	148.27	199.96	88.31	103.22	88.76	81.04	96.80
Corriender	77.72	94.07	73.03	180.15	316.81	350.78	981.97	1058.62	799.58	1467.82
Cumin	61.75	73.73	192.95	369.80	493.03	416.05	1083.83	2030.69	2431.26	1367.91
Methi	16.05	18.39	13.36	36.56	67.13	68.30	179.58	178.20	200.13	355.99
<b>TOTAL OTHERS</b>	<b>532.70</b>	<b>1034.05</b>	<b>1064.84</b>	<b>2001.03</b>	<b>2644.18</b>	<b>3235.28</b>	<b>11164.29</b>	<b>29407.60</b>	<b>23956.56</b>	<b>17378.70</b>
<b>GRAND TOTAL</b>	<b>3446.96</b>	<b>6863.90</b>	<b>7084.05</b>	<b>10517.40</b>	<b>14553.57</b>	<b>21993.44</b>	<b>48403.54</b>	<b>83733.07</b>	<b>77040.67</b>	<b>67201.66</b>

## LAND UTILISATION STATISTICS

YEAR : 2013-2014			(AREA IN HECT.)						
DISTRICT	GEOG. AREA AS PER VILLAGE PAPERS	FOREST	CLASSIFICATION OF REPORTING AREA						
			NOT AVAILABLE FOR CULTIVATION			OTHER UNCULTIVATED LAND EXCLUDING FALLOW LANDS			
			AREA UNDER NON-AG USES	BARREN & UNCULTURABLE LAND	TOTAL	PERMANENT PASTURES & OTHER GRAZING LANDS	LAND UNDER MISC. TREE CROPS AND GROVES	CULTURABLE WASTE LAND	TOTAL
1	2	3	4	5	6(4+5)	7	8	9	10(7+8+9)
AJMER	842994	57792	53794	82885	136679	78310	522	66721	145553
JAIPUR	1105519	83498	84436	57039	141475	73899	831	41385	116115
DAUSA	341428	26185	19788	17311	37099	25586	287	5801	31674
TONK	717958	27189	49378	26965	76343	40809	209	43732	84750
<b>JAIPUR REGION</b>	<b>3007899</b>	<b>194664</b>	<b>207396</b>	<b>184200</b>	<b>391596</b>	<b>218604</b>	<b>1849</b>	<b>157639</b>	<b>378092</b>
SIKAR	774244	61113	36569	18350	54919	40160	105	8747	49012
JHUNJHUNI	591536	40045	21972	15706	37678	39353	46	6158	45557
NAGOUR	1763821	18765	89957	55767	145724	71350	78	12674	84102
<b>SIKAR REGION</b>	<b>3129601</b>	<b>119923</b>	<b>148498</b>	<b>89823</b>	<b>238321</b>	<b>150863</b>	<b>229</b>	<b>27579</b>	<b>178671</b>
ALWAR	783281	84886	47841	78439	126280	23864	188	7156	31208
BHARATPUR	506731	33645	30116	21518	51634	7555	199	2635	10389
DHOLPUR	300913	27184	16829	57882	74711	17871	286	7526	25683
S MADHOPUR	497145	82495	30257	33675	63932	25996	1212	10648	37856
KARALI	504302	172646	24110	48867	72977	30603	196	11776	42575
<b>BHARATPUR REGION</b>	<b>2592372</b>	<b>400856</b>	<b>149153</b>	<b>240381</b>	<b>389534</b>	<b>105889</b>	<b>2081</b>	<b>39741</b>	<b>147711</b>
BIKANER	3041753	94650	271967	27605	299572	50840	3481	612437	666758
CHURU	1385905	6663	65959	620	66579	37468	19	12571	50058
JAISALMER	3839154	45367	159065	362089	521154	103175	249	2212211	2315635
<b>BIKANER REGION</b>	<b>8266812</b>	<b>146680</b>	<b>496991</b>	<b>390314</b>	<b>887305</b>	<b>191483</b>	<b>3749</b>	<b>2837219</b>	<b>3032451</b>
GANGANAGAR	1093282	60472	71382	1919	73301	140	6477	20213	26830
HANUMANGARH	970379	18692	57573	493	58066	4642	11	2627	7280
<b>G.NAGAR REGION</b>	<b>2063661</b>	<b>79164</b>	<b>128955</b>	<b>2412</b>	<b>131367</b>	<b>4782</b>	<b>6488</b>	<b>22840</b>	<b>34110</b>
JODHPUR	2256405	8378	77749	143862	221611	125453	148	17549	143150
BARMER	2817332	33305	76142	123107	199249	203060	114	193992	397166
<b>JODHPUR REGION</b>	<b>5073737</b>	<b>41683</b>	<b>153891</b>	<b>266969</b>	<b>420860</b>	<b>328513</b>	<b>262</b>	<b>211541</b>	<b>540316</b>
JALORE	1056611	23638	44712	78079	122791	47370	6	19611	66987
PALI	1233079	86534	59470	139191	198661	91156	415	47753	139324
SIROHI	517947	155488	25647	74489	100136	33208	7	9137	42352
<b>JALORE REGION</b>	<b>2807637</b>	<b>265660</b>	<b>129829</b>	<b>291759</b>	<b>421588</b>	<b>171734</b>	<b>428</b>	<b>76501</b>	<b>248663</b>
KOTA	518345	126498	30193	31204	61397	13985	532	24488	39005
BARAN	699461	215308	27646	36325	63971	33544	184	13031	46759
BUNDI	581938	143664	40833	47620	88453	24489	166	27449	52104
JHALAWAR	632235	127124	28745	33067	61812	47264	5181	36145	88590
<b>KOTA REGION</b>	<b>2431979</b>	<b>612594</b>	<b>127417</b>	<b>148216</b>	<b>275633</b>	<b>119282</b>	<b>6063</b>	<b>101113</b>	<b>226458</b>
BANSWARA	453587	91255	11336	51762	63098	11431	132	24754	36317
DUNGARPUR	385593	64189	22970	67641	90611	34539	1227	20754	56520
UDAIPUR	1388255	397620	154745	316752	471497	82717	572	119241	202530
Pratapgarh	411736	121132	10916	27368	38284	22664	255	35991	58910
<b>UDAIPUR REGION</b>	<b>2639171</b>	<b>674196</b>	<b>199967</b>	<b>463523</b>	<b>663490</b>	<b>151351</b>	<b>2186</b>	<b>200740</b>	<b>354277</b>
BHILWARA	1050885	75742	68544	143258	211802	120963	106	115093	236162
CHITTORGARH	750773	120334	54760	61112	115872	73879	591	89922	164392
RAJSAMAND	452726	26239	23951	102830	126781	56201	0	120340	176541
<b>BHILWARA REGION</b>	<b>2254384</b>	<b>222315</b>	<b>147255</b>	<b>307200</b>	<b>454455</b>	<b>251043</b>	<b>697</b>	<b>325355</b>	<b>577095</b>
<b>STATE</b>	<b>34267253</b>	<b>2757735</b>	<b>1889352</b>	<b>2384797</b>	<b>4274149</b>	<b>1693544</b>	<b>24032</b>	<b>4000268</b>	<b>5717844</b>

**LAND UTILISATION STATISTICS**

YEAR : 2013-2014				(AREA IN HECT.)			
DISTRICT	CLASSIFICATION OF REPORTING AREA						Cropping intensity(%)
	FALLOW LANDS			NET	TOTAL	AREA	
	FALLOW	CURRENT FALLOW	TOTAL	AREA	CROPPED	SOWN	
	LANDS OTHER			SOWN	AREA	MORE	
	THAN CURRENT					THAN	
FALLOW					ONCE		
1	11	12	13(11+12)	14	15	16	
AJMER	28721	16276	44997	457973	753794	295821	165
JAIPUR	54064	43436	97500	666931	1109593	442662	166
DAUSA	9403	7695	17098	229372	387287	157915	169
TONK	25276	25438	50714	478962	662004	183042	138
<b>JAIPUR REGION</b>	<b>117464</b>	<b>92845</b>	<b>210309</b>	<b>1833238</b>	<b>2912678</b>	<b>1079440</b>	<b>159</b>
SIKAR	42437	42681	85118	524082	787105	263023	150
JHUNJHUNI	32031	21050	53081	415175	706653	291478	170
NAGOUR	83686	138865	222551	1292679	1757833	465154	136
<b>SIKAR REGION</b>	<b>158154</b>	<b>202596</b>	<b>360750</b>	<b>2231936</b>	<b>3251591</b>	<b>1019655</b>	<b>146</b>
ALWAR	22183	16311	38494	502413	866860	364447	173
BHARATPUR	8634	8422	15056	396007	603492	207485	152
DHOLPUR	8376	8218	16594	156741	233422	76681	149
S.MADHOPUR	11769	9002	20771	292091	401069	108978	137
KARALI	8679	5383	14062	202042	338799	136757	168
<b>BHARATPUR REGION</b>	<b>59641</b>	<b>45336</b>	<b>104977</b>	<b>1549294</b>	<b>2443642</b>	<b>894348</b>	<b>158</b>
BIKANER	156980	142315	299295	1661478	2017102	335624	120
CHURU	42294	46046	88340	1174265	1624577	450312	138
JAISALMER	157621	52117	209738	747260	961107	213847	129
<b>BIKANER REGION</b>	<b>356895</b>	<b>240478</b>	<b>597373</b>	<b>3603003</b>	<b>4602786</b>	<b>999783</b>	<b>128</b>
GANGANAGAR	70099	77140	147239	785440	1243356	457916	158
HANUMANGARH	22267	25442	47709	838632	1266881	428249	151
<b>G.NAGAR REGION</b>	<b>92366</b>	<b>102582</b>	<b>194948</b>	<b>1624072</b>	<b>2510237</b>	<b>886165</b>	<b>155</b>
JODHPUR	271462	234306	505768	1377498	1648408	270910	120
BARMER	270733	204625	475358	1712254	1897017	184763	111
<b>JODHPUR REGION</b>	<b>542195</b>	<b>438931</b>	<b>981126</b>	<b>3089752</b>	<b>3545425</b>	<b>455673</b>	<b>115</b>
JALORE	88206	64284	152490	690705	972807	282102	141
PALI	104897	77397	182294	626266	819146	192880	131
SIROHI	28508	25753	54261	165710	239341	73631	144
<b>JALORE REGION</b>	<b>221611</b>	<b>167434</b>	<b>389045</b>	<b>1482681</b>	<b>2031294</b>	<b>548613</b>	<b>137</b>
KOTA	11046	5955	17001	274444	511127	236683	186
BARAN	12697	7718	20415	353008	659039	306031	187
BUNDI	23566	9647	33213	264504	456516	192012	173
JHALAWAR	12520	4470	16990	337719	646729	309010	191
<b>KOTA REGION</b>	<b>59829</b>	<b>27790</b>	<b>87619</b>	<b>1229675</b>	<b>2273411</b>	<b>1043736</b>	<b>185</b>
BANSWARA	31130	3414	34544	228373	345438	117065	151
DUNGARPUR	29807	10095	39902	134371	203072	68701	151
UDAIPUR	63636	17699	81335	235273	342229	106956	145
Pratapgarh	7950	2462	10412	182998	305372	122374	167
<b>UDAIPUR REGION</b>	<b>132523</b>	<b>33670</b>	<b>166193</b>	<b>781015</b>	<b>1196111</b>	<b>415096</b>	<b>153</b>
BHILWARA	57542	35013	92555	434624	679893	245269	156
CHITTORGARH	21227	12454	33681	316494	536622	220128	170
RAJSAMAND	27553	3698	31251	91914	135837	43923	148
<b>BHILWARA REGION</b>	<b>106322</b>	<b>51165</b>	<b>157487</b>	<b>843032</b>	<b>1352352</b>	<b>509320</b>	<b>180</b>
<b>STATE</b>	<b>1847000</b>	<b>1402827</b>	<b>3249827</b>	<b>18267698</b>	<b>26119527</b>	<b>7851829</b>	<b>143</b>

**LAND UTILIZATION IN TERMS OF PERCENTAGE**

YEAR : 2013-2014									
DISTRICT	GEOG. AREA AS PER VILLAGE PAPERS (Hectare)	FOREST	CLASSIFICATION OF REPORTING AREA						
			NOT AVAILABLE FOR CULTIVATION			OTHER UNCULTIVATED LAND EXCLUDING FALLOW LANDS			
			AREA UNDER NON-AG USES	BARREN & UNCULTURABLE LAND	TOTAL	PERMANENT PASTURES & OTHER GRAZING LANDS	LAND UNDER MISC TREE CROPS AND GROVES	CULTURABLE WASTE LAND	TOTAL
1	2	3	4	5	6(4+5)	7	8	9	10(7+8+9)
AJMER	842994	6.86	6.38	9.83	16.21	9.29	0.06	7.91	17.27
JAIPUR	1105519	7.55	7.64	5.16	12.80	6.68	0.08	3.74	10.50
DAUSA	341428	7.67	5.80	5.07	10.87	7.49	0.08	1.70	9.28
TONK	717958	3.79	6.88	3.76	10.63	5.68	0.03	6.09	11.80
JAIPUR REGION	3007899	6.47	6.90	6.12	13.02	7.27	0.06	5.24	12.57
SIKAR	774244	7.89	4.72	2.37	7.09	5.19	0.01	1.13	6.33
JHUNJHUNI	591536	6.77	3.71	2.66	6.37	6.65	0.01	1.04	7.70
NAGOUR	1763821	1.06	5.10	3.16	8.26	4.05	0.00	0.72	4.77
SIKAR REGION	3129601	3.83	4.74	2.87	7.62	4.82	0.01	0.88	5.71
ALWAR	783281	10.84	6.11	10.01	16.12	3.05	0.02	0.91	3.98
BHARATPUR	506731	6.64	5.94	4.25	10.19	1.49	0.04	0.52	2.05
DHOLPUR	300913	9.03	5.59	19.24	24.83	5.94	0.10	2.50	8.54
S.MADHOPUR	497145	16.59	6.09	6.77	12.86	5.23	0.24	2.14	7.61
KARALI	504302	34.23	4.78	9.69	14.47	6.07	0.04	2.34	8.44
BHARATPUR REGION	2592372	15.46	5.75	9.27	15.03	4.08	0.08	1.53	5.70
BIKANER	3041753	3.11	8.94	0.91	9.85	1.67	0.11	20.13	21.92
CHURU	1385905	0.48	4.76	0.04	4.80	2.70	0.00	0.91	3.61
JAISALMER	3839154	1.18	4.14	9.43	13.57	2.69	0.01	57.62	60.32
BIKANER REGION	8266812	1.77	6.01	4.72	10.73	2.32	0.05	34.32	36.68
GANGANAGAR	1093282	5.53	6.53	0.18	6.70	0.01	0.59	1.85	2.45
HANUMANGARH	970379	1.93	5.93	0.05	5.98	0.48	0.00	0.27	0.75
G.NAGAR REGION	2063661	3.84	6.25	0.12	6.37	0.23	0.31	1.11	1.65
JODHPUR	2256405	0.37	3.45	6.38	9.82	5.56	0.01	0.78	6.34
BARMER	2817332	1.18	2.70	4.37	7.07	7.21	0.00	6.89	14.10
JODHPUR REGION	5073737	0.82	3.03	5.26	8.29	6.47	0.01	4.17	10.65
JALORE	1058611	2.24	4.23	7.39	11.62	4.48	0.00	1.86	6.34
PALI	1233079	7.02	4.82	11.29	16.11	7.39	0.03	3.87	11.30
SIROHI	517947	30.02	4.95	14.38	19.33	6.41	0.00	1.76	8.18
JALORE REGION	2807637	9.46	4.62	10.39	15.02	6.12	0.02	2.72	8.86
KOTA	518345	24.40	5.82	6.02	11.84	2.70	0.10	4.72	7.52
BARAN	699461	30.78	3.95	5.19	9.15	4.80	0.03	1.86	6.69
BUNDI	581938	24.69	7.02	8.18	15.20	4.21	0.03	4.72	8.95
JHALAWAR	632235	20.11	4.55	5.23	9.78	7.48	0.82	5.72	14.01
KOTA REGION	2431979	25.19	5.24	6.09	11.33	4.90	0.25	4.16	9.31
BANSWARA	453587	20.12	2.50	11.41	13.91	2.52	0.03	5.46	8.01
DUNGARPUR	385593	16.65	5.96	17.54	23.50	8.96	0.32	5.38	14.66
UDAIPUR	1388255	28.64	11.15	22.82	33.96	5.96	0.04	8.59	14.59
Pratapgarh	411736	29.42	2.65	6.65	9.30	5.50	0.06	8.74	14.31
UDAIPUR REGION	2639171	25.55	7.58	17.56	25.14	5.73	0.08	7.61	13.42
BHILWARA	1050885	7.21	6.52	13.63	20.15	11.51	0.01	10.95	22.47
CHITTORGARH	750773	16.03	7.29	8.14	15.43	9.84	0.08	11.98	21.90
RAJSAMAND	452726	5.80	5.29	22.71	28.00	12.41	0.00	26.58	39.00
BHILWARA REGION	2254384	9.86	6.53	13.63	20.16	11.14	0.03	14.43	25.60
STATE	34267253	8.05	5.51	6.96	12.47	4.94	0.07	11.67	16.69

**LAND UTILIZATION IN TERMS OF PERCENTAGE**

YEAR : 2013-2014							
DISTRICT	CLASSIFICATION OF REPORTING AREA				TOTAL CROPPED AREA	AREA SOWN MORE THAN ONCE	
	FALLOW LANDS			NET AREA SOWN			
	FALLOW LANDS OTHER THAN CURRENT FALLOWS	CURRENT FALLOWS	TOTAL				
1	11	12	13(11+12)	14	15	16	
AJMER	3.41	1.93	5.34	54.33	89.42	35.09	
JAIPUR	4.89	3.93	8.82	60.33	100.37	40.04	
DAUSA	2.75	2.25	5.01	67.18	113.43	46.25	
TONK	3.52	3.54	7.06	66.71	92.21	25.49	
JAIPUR REGION	3.91	3.09	6.99	60.95	96.83	35.89	
SIKAR	5.48	5.51	10.99	67.69	101.66	33.97	
JHUNJHUNI	5.41	3.56	8.97	70.19	119.46	49.27	
NAGOUR	4.74	7.87	12.62	73.29	99.66	26.37	
SIKAR REGION	5.05	6.47	11.53	71.32	103.90	32.58	
ALWAR	2.83	2.08	4.91	64.14	110.67	46.53	
BHARATPUR	1.70	1.27	2.97	78.15	119.10	40.95	
DHOLPUR	2.78	2.73	5.51	52.09	77.57	25.48	
S.MADHOPUR	2.37	1.81	4.18	58.75	80.67	21.92	
KARALI	1.72	1.07	2.79	40.06	67.18	27.12	
BHARATPUR REGION	2.30	1.75	4.05	59.76	94.26	34.50	
BIKANER	5.16	4.68	9.84	55.28	66.31	11.03	
CHURU	3.05	3.32	6.37	84.73	117.22	32.49	
JAISALMER	4.11	1.36	5.46	19.46	25.03	5.57	
BIKANER REGION	4.32	2.91	7.23	43.58	55.68	12.09	
GANGANAGAR	6.41	7.06	13.47	71.84	113.73	41.88	
HANUMANGARH	2.29	2.62	4.92	86.42	130.56	44.13	
G.NAGAR REGION	4.48	4.97	9.45	78.70	121.64	42.94	
JODHPUR	12.03	10.38	22.41	61.05	73.05	12.01	
BARMER	9.61	7.26	16.87	60.78	67.33	6.56	
JODHPUR REGION	10.69	8.65	19.34	60.90	69.88	8.98	
JALORE	8.35	6.08	14.43	65.37	92.07	26.70	
PALI	8.51	6.28	14.78	50.79	66.43	15.64	
SIROHI	5.50	4.97	10.48	31.99	46.21	14.22	
JALORE REGION	7.89	5.96	13.86	52.81	72.35	19.54	
KOTA	2.13	1.15	3.28	52.95	98.61	45.66	
BARAN	1.82	1.10	2.92	50.47	94.22	43.75	
BUNDI	4.05	1.66	5.71	45.45	78.45	33.00	
JHALAWAR	1.98	0.71	2.69	53.42	102.29	48.88	
KOTA REGION	2.46	1.14	3.60	50.56	93.48	42.92	
BANSWARA	6.86	0.75	7.62	50.35	76.16	25.81	
DUNGARPUR	7.73	2.62	10.35	34.85	52.66	17.82	
UDAIPUR	4.58	1.27	5.86	16.95	24.65	7.70	
Pratapgarh	1.93	0.60	2.53	44.45	74.17	29.72	
UDAIPUR REGION	5.02	1.28	6.30	29.59	45.32	15.73	
BHILWARA	5.48	3.33	8.81	41.36	64.70	23.34	
CHITTORGARH	2.83	1.66	4.49	42.16	71.48	29.32	
RAJSAMAND	6.09	0.82	6.90	20.30	30.00	9.70	
BHILWARA REGION	4.72	2.27	6.99	37.40	59.99	22.59	
STATE	5.39	4.09	9.48	53.31	76.22	22.91	

**SOURCE WISE GROSS IRRIGATED AREA**

YEAR : 2013-2014						(AREA IN HECT.)
	C		A		N A L S	
DISTRICT	IGNP	CHAMBAL	GANG	BHANKHARA	OTHERS	TOTAL
1	2	3	4	5	6	7(2+3+4+5+6)
AJMER	0	0	0	0	3584	3584
JAIPUR	0	0	0	0	1008	1008
DAUSA	0	0	0	0	327	327
TONK	0	0	0	0	91382	91382
JAIPUR REGION	0	0	0	0	96301	96301
SIKAR	0	0	0	0	0	0
JHUNJHUNI	0	0	0	0	0	0
NAGPUR	0	0	0	0	0	0
SIKAR REGION	0	0	0	0	0	0
ALWAR	0	0	0	0	368	368
BHARATPUR	0	0	0	0	2548	2548
DHOLPUR	0	0	0	0	12844	12844
S.MADHOPUR	0	0	0	0	11154	11154
KARALI	0	0	0	0	2596	2596
BHARATPUR REGION	0	0	0	0	29510	29510
BIKANER	308303	0	0	0	0	308303
CHURU	7642	0	0	0	0	7642
JAISALMER	207562	0	0	0	0	207562
BIKANER REGION	523507	0	0	0	0	523507
GANGANAGAR	383902	0	514305	142175	3199	1043581
HANUMANGARH	200536	0	0	527218	0	727754
G.NAGAR REGION	584438	0	514305	669393	3199	1771335
JODHPUR	191	0	0	0	0	191
BARMER	0	0	0	0	15291	15291
JODHPUR REGION	191	0	0	0	15291	15482
JALORE	0	0	0	0	69365	69365
PALI	0	0	0	0	110	110
SIROHI	0	0	0	0	850	850
JALORE REGION	0	0	0	0	70325	70325
KOTA	0	138145	0	0	0	138145
BARAN	0	45661	0	0	24237	69898
BUNDI	0	122666	0	0	19705	142371
JHALAWAR	0	0	0	0	13494	13494
KOTA REGION	0	306472	0	0	57436	363908
BANSWARA	0	0	0	0	62165	62165
DUNGARPUR	0	0	0	0	6551	6551
UDAIPUR	0	0	0	0	4141	4141
Pratapgarh	0	0	0	0	8495	8495
UDAIPUR REGION	0	0	0	0	81352	81352
BHILWARA	0	0	0	0	13128	13128
CHITTORGARH	0	0	0	0	10768	10768
RAJSAMAND	0	0	0	0	199	199
BHILWARA REGION	0	0	0	0	24095	24095
STATE	1108136	306472	514305	669393	377509	2975815

**SOURCE WISE GROSS IRRIGATED AREA**

YEAR : 2013-2014					(AREA IN HECT.)	
DISTRICT	TANKS	WELLS			OTHER	TOTAL
		TUBE	OTHER	TOTAL	SOURCES	
		WELLS	WELLS			
1	8	9	10	11(9+10)	12	13(7+8+11+12)
AJMER	6783	6400	124277	130677	21373	162417
JAIPUR	410	300035	85294	385329	2811	389558
DAUSA	0	123973	48596	172569	0	172896
TONK	3763	20011	176569	196580	31053	322778
<b>JAIPUR REGION</b>	<b>10956</b>	<b>450419</b>	<b>434736</b>	<b>885155</b>	<b>55237</b>	<b>1047649</b>
SIKAR	0	262223	30154	292377	0	292377
JHUNJHUNI	0	60988	183176	244164	0	244164
NAGOUR	0	255194	88880	344074	54	344128
<b>SIKAR REGION</b>	<b>0</b>	<b>578405</b>	<b>302210</b>	<b>880615</b>	<b>54</b>	<b>880669</b>
ALWAR	0	437521	53173	490694	0	491062
BHARATPUR	0	347881	5214	353095	0	355643
DHOLPUR	336	105568	6733	112301	0	125481
S.MADHOPUR	3539	103996	111504	215500	26897	257090
KARALI	3952	110172	22462	132634	10314	149496
<b>BHARATPUR REGION</b>	<b>7827</b>	<b>1105138</b>	<b>199086</b>	<b>1304224</b>	<b>37211</b>	<b>1378772</b>
BIKANER	0	321684	26969	348653	0	656956
CHURU	0	140715	36781	177496	0	185138
JALSALMER	155	110763	1561	112324	0	320041
<b>BIKANER REGION</b>	<b>155</b>	<b>573162</b>	<b>65311</b>	<b>638473</b>	<b>0</b>	<b>1162135</b>
GANGANAGAR	0	9578	0	9578	0	1053159
HANUMANGARH	0	9572	0	9572	1296	738622
<b>G.NAGAR REGION</b>	<b>0</b>	<b>19150</b>	<b>0</b>	<b>19150</b>	<b>1296</b>	<b>1791781</b>
JODHPUR	0	573788	5316	579104	1309	580604
BARMER	0	92084	188703	280787	13	296091
<b>JODHPUR REGION</b>	<b>0</b>	<b>665872</b>	<b>194019</b>	<b>859891</b>	<b>1322</b>	<b>876695</b>
JALORE	60	177409	114822	292231	0	361656
PALI	3666	24045	100893	124938	417	129131
SIROHI	639	3498	108142	111640	0	113129
<b>JALORE REGION</b>	<b>4365</b>	<b>204952</b>	<b>323857</b>	<b>528809</b>	<b>417</b>	<b>603916</b>
KOTA	362	94631	37174	131805	1805	272117
BARAN	11026	205034	33580	238614	21225	340763
BUNDI	1071	64851	59127	123978	10870	278290
JHALAWAR	544	54211	242526	296737	3921	314696
<b>KOTA REGION</b>	<b>13003</b>	<b>418727</b>	<b>372407</b>	<b>791134</b>	<b>37821</b>	<b>1205866</b>
BANSWARA	4919	3579	16455	20034	22557	109675
DUNGARPUR	2556	4650	33207	37857	3359	50323
UDAIPUR	14080	12098	66119	78217	834	97272
Pratapgarh	629	29832	74630	104462	3684	117270
<b>UDAIPUR REGION</b>	<b>22184</b>	<b>50159</b>	<b>190411</b>	<b>240570</b>	<b>30434</b>	<b>374540</b>
BHILWARA	7351	20273	207224	227497	1182	249158
CHITTORGARH	2944	125491	97437	222928	4596	241236
RAJSAMAND	1425	1387	49329	50716	11	52351
<b>BHILWARA REGION</b>	<b>11720</b>	<b>147151</b>	<b>353990</b>	<b>501141</b>	<b>5789</b>	<b>542745</b>
<b>STATE</b>	<b>70210</b>	<b>4213135</b>	<b>2436027</b>	<b>6649162</b>	<b>169581</b>	<b>9864768</b>

**SOURCE WISE GROSS IRRIGATED AREA IN TERMS OF PERCENTAGE**

YEAR : 2013-2014												
(Area in Percent)												
TOTAL GROS		C A N A L S						WELLS				OTHER
DISTRICT	IRRIGATED	IGNP	CHAMBAL	GANG	BHANKHARA	OTHERS	TOTAL	TANKS	TUBE	OTHER	TOTAL	SOUR-
	AREA ( Ha.)								WELLS	WELLS		CES
1	2	3	4	5	6	7	8(3+4+5+6+7)	9	10	11	12(10+11)	13
AJMER	162417	0.00	0.00	0.00	0.00	2.21	2.21	4.18	3.94	76.52	80.46	13.16
JAIPUR	389558	0.00	0.00	0.00	0.00	0.26	0.26	0.11	77.02	21.90	98.91	0.72
DAUSA	172896	0.00	0.00	0.00	0.00	0.19	0.19	0.00	71.70	28.11	99.81	0.00
TONK	322778	0.00	0.00	0.00	0.00	28.31	28.31	1.17	6.20	54.70	60.90	9.62
JAIPUR REGION	1047649	0.00	0.00	0.00	0.00	9.19	9.19	1.05	42.99	41.50	84.49	5.27
SIKAR	292377	0.00	0.00	0.00	0.00	0.00	0.00	0.00	89.69	10.31	100.00	0.00
JHUNJHUNI	244164	0.00	0.00	0.00	0.00	0.00	0.00	0.00	24.98	75.02	100.00	0.00
NAGOUR	344128	0.00	0.00	0.00	0.00	0.00	0.00	0.00	74.16	25.83	99.98	0.02
SIKAR REGION	880669	0.00	0.00	0.00	0.00	0.00	0.00	0.00	65.68	34.32	99.99	0.01
ALWAR	491062	0.00	0.00	0.00	0.00	0.07	0.07	0.00	89.10	10.83	99.93	0.00
BHARATPUR	355643	0.00	0.00	0.00	0.00	0.72	0.72	0.00	97.82	1.47	99.28	0.00
DHOLPUR	125481	0.00	0.00	0.00	0.00	10.24	10.24	0.27	84.13	5.37	89.50	0.00
S.MADHOPUR	257090	0.00	0.00	0.00	0.00	4.34	4.34	1.38	40.45	43.37	83.82	10.46
KARALI	149496	0.00	0.00	0.00	0.00	1.74	1.74	2.64	73.70	15.03	88.72	6.90
BHARATPUR REGION	1378772	0.00	0.00	0.00	0.00	2.14	2.14	0.57	80.15	14.44	94.59	2.70
BIKANER	656956	46.93	0.00	0.00	0.00	0.00	46.93	0.00	48.97	4.11	53.07	0.00
CHURU	185138	4.13	0.00	0.00	0.00	0.00	4.13	0.00	76.01	19.87	95.87	0.00
JAISALMER	320041	64.85	0.00	0.00	0.00	0.00	64.85	0.05	34.61	0.49	35.10	0.00
BIKANER REGION	1162135	45.05	0.00	0.00	0.00	0.00	45.05	0.01	49.32	5.62	54.94	0.00
GANGANAGAR	1053159	36.45	0.00	48.83	13.50	0.30	99.09	0.00	0.91	0.00	0.91	0.00
HANUMANGARH	738622	27.15	0.00	0.00	71.38	0.00	98.53	0.00	1.30	0.00	1.30	0.18
G.NAGAR REGION	1791781	32.62	0.00	28.70	37.36	0.18	98.86	0.00	1.07	0.00	1.07	0.07
JODHPUR	580604	0.03	0.00	0.00	0.00	0.00	0.03	0.00	98.83	0.92	99.74	0.23
BARMER	296091	0.00	0.00	0.00	0.00	5.16	5.16	0.00	31.10	63.73	94.83	0.00
JODHPUR REGION	876695	0.02	0.00	0.00	0.00	1.74	1.77	0.00	75.95	22.13	98.08	0.15
JALORE	361656	0.00	0.00	0.00	0.00	19.18	19.18	0.02	49.05	31.75	80.80	0.00
PALI	129131	0.00	0.00	0.00	0.00	0.09	0.09	2.84	18.62	78.13	96.75	0.32
SIROHI	113129	0.00	0.00	0.00	0.00	0.75	0.75	0.56	3.09	95.59	98.68	0.00
JALORE REGION	603916	0.00	0.00	0.00	0.00	11.64	11.64	0.72	33.94	53.63	87.56	0.07
KOTA	272117	0.00	50.77	0.00	0.00	0.00	50.77	0.13	34.78	13.66	48.44	0.66
BARAN	340763	0.00	13.40	0.00	0.00	7.11	20.51	3.24	60.17	9.85	70.02	6.23
BUNDI	278290	0.00	44.08	0.00	0.00	7.08	51.16	0.38	23.30	21.25	44.55	3.91
JHALAWAR	314696	0.00	0.00	0.00	0.00	4.29	4.29	0.17	17.23	77.07	94.29	1.25
KOTA REGION	1205866	0.00	25.42	0.00	0.00	4.76	30.18	1.08	34.72	30.88	65.61	3.14
BANSWARA	109675	0.00	0.00	0.00	0.00	56.68	56.68	4.49	3.26	15.00	18.27	20.57
DUNGARPUR	50323	0.00	0.00	0.00	0.00	13.02	13.02	5.08	9.24	65.99	75.23	6.67
UDAIPUR	97272	0.00	0.00	0.00	0.00	4.26	4.26	14.47	12.44	67.97	80.41	0.86
Pratapgarh	117270	0.00	0.00	0.00	0.00	7.24	7.24	0.54	25.44	63.64	89.08	3.14
UDAIPUR REGION	374540	0.00	0.00	0.00	0.00	21.72	21.72	5.92	13.39	50.84	64.23	8.13
BHILWARA	249158	0.00	0.00	0.00	0.00	5.27	5.27	2.95	8.14	83.17	91.31	0.47
CHITTORGARH	241236	0.00	0.00	0.00	0.00	4.46	4.46	1.22	52.02	40.39	92.41	1.91
RAJSAMAND	52351	0.00	0.00	0.00	0.00	0.38	0.38	2.72	2.65	94.23	96.88	0.02
BHILWARA REGION	542745	0.00	0.00	0.00	0.00	4.44	4.44	2.16	27.11	65.22	92.33	1.07
STATE	9864768	11.23	3.11	5.21	6.79	3.83	30.17	0.71	42.71	24.69	67.40	1.72

**SOURCE WISE NET IRRIGATED AREA**

YEAR : 2013-2014		(AREA IN HECT.)					
DISTRICT	NET TOTAL	C A N A L S					TOTAL
	IRRIGATED	I.G.N.P.	CHAMBAL	GANG	BHANKHARA	OTHERS	
	AREA						
1	2(8+9+12+13)	3	4	5	6	7	8(3+4+5+6+7)
AJMER	138334	0	0	0	0	3563	3563
JAIPUR	309892	0	0	0	0	968	968
DAUSA	169600	0	0	0	0	327	327
TONK	320178	0	0	0	0	91382	91382
<b>JAIPUR REG.</b>	<b>938004</b>	<b>0</b>	<b>0</b>	<b>0</b>	<b>0</b>	<b>96240</b>	<b>96240</b>
SIKAR	243159	0	0	0	0	0	0
JHUNJHUNU	228402	0	0	0	0	0	0
NAGPUR	245472	0	0	0	0	0	0
<b>SIKAR REG.</b>	<b>717033</b>	<b>0</b>	<b>0</b>	<b>0</b>	<b>0</b>	<b>0</b>	<b>0</b>
ALWAR	456592	0	0	0	0	362	362
BHARATPUR	347119	0	0	0	0	2460	2460
DHOLPUR	124185	0	0	0	0	12507	12507
S.MADHOPUR	253361	0	0	0	0	11154	11154
KARALI	148937	0	0	0	0	2596	2596
<b>BHARATPUR REG.</b>	<b>1330194</b>	<b>0</b>	<b>0</b>	<b>0</b>	<b>0</b>	<b>29079</b>	<b>29079</b>
BIKANER	379320	169780	0	0	0	0	169780
CHURU	116428	7269	0	0	0	0	7269
JAISALMER	111120	48976	0	0	0	0	48976
<b>BIKANER REG.</b>	<b>606868</b>	<b>226025</b>	<b>0</b>	<b>0</b>	<b>0</b>	<b>0</b>	<b>226025</b>
GANGANAGAR	602859	217439	0	312937	65512	405	596293
HANUMANGARH	399816	108131	0	0	284788	0	392919
<b>G.NAGAR REG.</b>	<b>1002675</b>	<b>325570</b>	<b>0</b>	<b>312937</b>	<b>350300</b>	<b>405</b>	<b>989212</b>
JODHPUR	371918	191	0	0	0	0	191
BARMER	198721	0	0	0	0	14379	14379
<b>JODHPUR REG.</b>	<b>570639</b>	<b>191</b>	<b>0</b>	<b>0</b>	<b>0</b>	<b>14379</b>	<b>14570</b>
JALORE	302026	0	0	0	0	67353	67353
PALI	117054	0	0	0	0	110	110
SIROHI	82531	0	0	0	0	850	850
<b>JALORE REG.</b>	<b>501611</b>	<b>0</b>	<b>0</b>	<b>0</b>	<b>0</b>	<b>68313</b>	<b>68313</b>
KOTA	259396	0	130222	0	0	0	130222
BARAN	332524	0	45599	0	0	22452	68051
BUNDI	241888	0	101341	0	0	18480	119821
JHALAWAR	295544	0	0	0	0	12325	12325
<b>KOTA REGION</b>	<b>1129352</b>	<b>0</b>	<b>277162</b>	<b>0</b>	<b>0</b>	<b>53257</b>	<b>330419</b>
BANSWARA	108310	0	0	0	0	61999	61999
DUNGARPUR	48295	0	0	0	0	6551	6551
UDAIPUR	93156	0	0	0	0	4135	4135
PRATAPGARH	115702	0	0	0	0	8495	8495
<b>UDAIPUR REG.</b>	<b>365463</b>	<b>0</b>	<b>0</b>	<b>0</b>	<b>0</b>	<b>81180</b>	<b>81180</b>
BHILWARA	217274	0	0	0	0	13128	13128
CHITTORGARH	226186	0	0	0	0	10768	10768
RAJSAMAND	44328	0	0	0	0	173	173
<b>BHILWARA REG.</b>	<b>487788</b>	<b>0</b>	<b>0</b>	<b>0</b>	<b>0</b>	<b>24069</b>	<b>24069</b>
<b>STATE</b>	<b>7649627</b>	<b>551786</b>	<b>277162</b>	<b>312937</b>	<b>350300</b>	<b>366922</b>	<b>1859107</b>

**SOURCE WISE NET IRRIGATED AREA**

YEAR : 2013-2014		(AREA IN HECT.)			
DISTRICT	TANKS	WELLS			OTHER SOURCES
		TUBE	OTHER	TOTAL	
		WELLS	WELLS		
1	9	10	11	12(10+11)	13
AJMER	6577	4573	102778	107351	20843
JAIPUR	410	230868	75048	305916	2598
DAUSA	0	120898	48375	169273	0
TONK	3763	19793	174236	194029	31004
<b>JAIPUR REG.</b>	<b>10750</b>	<b>376132</b>	<b>400437</b>	<b>776569</b>	<b>54445</b>
SIKAR	0	217601	25558	243159	0
JHUNJHUNU	0	54712	173690	228402	0
NAGOUR	0	169240	76194	245434	38
<b>SIKAR REG.</b>	<b>0</b>	<b>441553</b>	<b>275442</b>	<b>716995</b>	<b>38</b>
ALWAR	0	405150	51080	456230	0
BHARATPUR	0	339445	5214	344659	0
DHOLPUR	336	104638	6704	111342	0
S.MADHOPUR	3539	101149	110694	211843	26825
KARALI	3951	109637	22439	132076	10314
<b>BHARATPUR REG.</b>	<b>7826</b>	<b>1060019</b>	<b>196131</b>	<b>1256150</b>	<b>37139</b>
BIKANER	0	191871	17669	209540	0
CHURU	0	79116	30043	109159	0
JAISALMER	155	61105	884	61989	0
<b>BIKANER REG.</b>	<b>155</b>	<b>332092</b>	<b>48596</b>	<b>380688</b>	<b>0</b>
GANGANAGAR	0	6566	0	6566	0
HANUMANGARH	0	6489	0	6489	408
<b>G.NAGAR REG.</b>	<b>0</b>	<b>13055</b>	<b>0</b>	<b>13055</b>	<b>408</b>
JODHPUR	0	365772	4740	370512	1215
BARMER	0	61593	122738	184331	11
<b>JODHPUR REG.</b>	<b>0</b>	<b>427365</b>	<b>127478</b>	<b>554843</b>	<b>1226</b>
JALORE	60	141086	93527	234613	0
PALI	3666	21602	91291	112893	385
SIROHI	639	2721	78321	81042	0
<b>JALORE REG.</b>	<b>4365</b>	<b>165409</b>	<b>263139</b>	<b>428548</b>	<b>385</b>
KOTA	356	90138	36875	127013	1805
BARAN	9469	201413	33483	234896	20108
BUNDI	698	58342	54379	112721	8648
JHALAWAR	544	51855	228030	279885	2790
<b>KOTA REGION</b>	<b>11067</b>	<b>401748</b>	<b>352767</b>	<b>754515</b>	<b>33351</b>
BANSWARA	4919	3545	15628	19173	22219
DUNGARPUR	2478	4531	31579	36110	3156
UDAIPUR	13900	11465	62842	74307	814
PRATAPGARH	619	29252	73663	102915	3673
<b>UDAIPUR REG.</b>	<b>21916</b>	<b>48793</b>	<b>183712</b>	<b>232505</b>	<b>29862</b>
BHILWARA	7157	17824	178125	195949	1040
CHITTORGARH	2923	116702	91659	208361	4134
RAJSAMAND	1302	906	41938	42844	9
<b>BHILWARA REG.</b>	<b>11382</b>	<b>135432</b>	<b>311722</b>	<b>447154</b>	<b>5183</b>
<b>STATE</b>	<b>67461</b>	<b>3401598</b>	<b>2159424</b>	<b>5561022</b>	<b>162037</b>

**SOURCE WISE NET IRRIGATED AREA IN TERMS OF PERCENTAGE**

YEAR : 2013-2014												
TOTAL		C A N A L S						WELLS			OTHER	
DISTRICT	NET IRR.	I.G.N.P.	CHAMBAL	GANG	BHANK HARA	OTHERS	TOTAL	TANKS	TUBE WELLS	OTHER WELLS	TOTAL	SOURCES
1	2	3	4	5	6	7	8(3+4+5+6+7)	9	10	11	12(10+11)	13
AJMER	138334	0.00	0.00	0.00	0.00	2.58	2.58	4.75	3.31	74.30	77.60	15.07
JAIPUR	309892	0.00	0.00	0.00	0.00	0.31	0.31	0.13	74.50	24.22	98.72	0.84
DAUSA	169600	0.00	0.00	0.00	0.00	0.19	0.19	0.00	71.28	28.52	99.81	0.00
TONK	320178	0.00	0.00	0.00	0.00	28.54	28.54	1.18	6.18	54.42	60.60	9.68
JAIPUR REG.	938004	0.00	0.00	0.00	0.00	10.26	10.26	1.15	40.10	42.69	82.79	5.80
SIKAR	243159	0.00	0.00	0.00	0.00	0.00	0.00	0.00	89.49	10.51	100.00	0.00
JHUNJHUNU	228402	0.00	0.00	0.00	0.00	0.00	0.00	0.00	23.95	76.05	100.00	0.00
NAGOUR	245472	0.00	0.00	0.00	0.00	0.00	0.00	0.00	68.94	31.04	99.98	0.02
SIKAR REG.	717033	0.00	0.00	0.00	0.00	0.00	0.00	0.00	61.58	38.41	99.99	0.01
ALWAR	456592	0.00	0.00	0.00	0.00	0.08	0.08	0.00	88.73	11.19	99.92	0.00
BHARATPUR	347119	0.00	0.00	0.00	0.00	0.71	0.71	0.00	97.79	1.50	99.29	0.00
DHOLPUR	124185	0.00	0.00	0.00	0.00	10.07	10.07	0.27	84.26	5.40	89.66	0.00
S.MADHOPUR	253361	0.00	0.00	0.00	0.00	4.40	4.40	1.40	39.92	43.69	83.61	10.59
KARALI	148937	0.00	0.00	0.00	0.00	1.74	1.74	2.65	73.61	15.07	88.68	6.93
BHARATPUR REG.	1330194	0.00	0.00	0.00	0.00	2.19	2.19	0.59	79.69	14.74	94.43	2.79
BIKANER	379320	44.76	0.00	0.00	0.00	0.00	44.76	0.00	50.58	4.66	55.24	0.00
CHURU	116428	6.24	0.00	0.00	0.00	0.00	6.24	0.00	67.95	25.80	93.76	0.00
JAISALMER	111120	44.07	0.00	0.00	0.00	0.00	44.07	0.14	54.99	0.80	55.79	0.00
BIKANER REG.	606868	37.24	0.00	0.00	0.00	0.00	37.24	0.03	54.72	8.01	62.73	0.00
GANGANAGAR	602859	36.07	0.00	51.91	10.87	0.07	98.91	0.00	1.09	0.00	1.09	0.00
HANUMANGARH	399816	27.05	0.00	0.00	71.23	0.00	98.27	0.00	1.62	0.00	1.62	0.10
G.NAGAR REG.	1002675	32.47	0.00	31.21	34.94	0.04	98.66	0.00	1.30	0.00	1.30	0.04
JODHPUR	371918	0.05	0.00	0.00	0.00	0.00	0.05	0.00	98.35	1.27	99.62	0.33
BARMER	198721	0.00	0.00	0.00	0.00	7.24	7.24	0.00	30.99	61.76	92.76	0.01
JODHPUR REG.	570639	0.03	0.00	0.00	0.00	2.52	2.55	0.00	74.89	22.34	97.23	0.21
JALORE	302026	0.00	0.00	0.00	0.00	22.30	22.30	0.02	46.71	30.97	77.68	0.00
PALI	117054	0.00	0.00	0.00	0.00	0.09	0.09	3.13	18.45	77.99	96.45	0.33
SIROHI	82531	0.00	0.00	0.00	0.00	1.03	1.03	0.77	3.30	94.90	98.20	0.00
JALORE REG.	501611	0.00	0.00	0.00	0.00	13.62	13.62	0.87	32.98	52.46	85.43	0.08
KOTA	259396	0.00	50.20	0.00	0.00	0.00	50.20	0.14	34.75	14.22	48.96	0.70
BARAN	332524	0.00	13.71	0.00	0.00	6.75	20.46	2.85	60.57	10.07	70.64	6.05
BUNDI	241888	0.00	41.90	0.00	0.00	7.64	49.54	0.29	24.12	22.48	46.60	3.58
JHALAWAR	295544	0.00	0.00	0.00	0.00	4.17	4.17	0.18	17.55	77.16	94.70	0.94
KOTA REGION	1129352	0.00	24.54	0.00	0.00	4.72	29.26	0.98	35.57	31.24	66.81	2.95
BANSWARA	108310	0.00	0.00	0.00	0.00	57.24	57.24	4.54	3.27	14.43	17.70	20.51
DUNGARPUR	48295	0.00	0.00	0.00	0.00	13.56	13.56	5.13	9.38	65.39	74.77	6.53
UDAIPUR	93156	0.00	0.00	0.00	0.00	4.44	4.44	14.92	12.31	67.46	79.77	0.87
PRATAPGARH	115702	0.00	0.00	0.00	0.00	7.34	7.34	0.53	25.28	63.67	88.95	3.17
UDAIPUR REG.	365463	0.00	0.00	0.00	0.00	22.21	22.21	6.00	13.35	50.27	63.62	8.17
BHILWARA	217274	0.00	0.00	0.00	0.00	6.04	6.04	3.29	8.20	81.98	90.19	0.48
CHITTORGARH	226186	0.00	0.00	0.00	0.00	4.76	4.76	1.29	51.60	40.52	92.12	1.83
RAJSAMAND	44328	0.00	0.00	0.00	0.00	0.39	0.39	2.94	2.04	94.61	96.65	0.02
BHILWARA REG.	487788	0.00	0.00	0.00	0.00	4.93	4.93	2.33	27.76	63.91	91.67	1.06
STATE	7649627	7.21	3.62	4.09	4.58	4.80	24.30	0.88	44.47	28.23	72.70	2.12

**CROPPING INTENSITY FOR GROSS IRRIGATED AREA**

Districts	(Area in Hectare)					
	2012-2013			2013-2014		
	Net Area	Gross Area	Cropping Intensity %	Net Area	Gross Area	Cropping Intensity %
AJMER	454277	664060	146	457973	753794	165
JAIPUR	661842	1013001	153	666931	1109593	166
DAUSA	228905	378488	165	229372	387287	169
TONK	472304	637436	135	478962	662004	138
<b>JAIPUR REG.</b>	<b>1817328</b>	<b>2692985</b>	<b>148</b>	<b>1833238</b>	<b>2912678</b>	<b>159</b>
SIKAR	520731	748496	144	524082	787105	150
JHUNJHUNU	407987	644041	158	415175	706653	170
NAGAU	1202622	1452861	121	1292679	1757833	136
<b>SIKAR REG.</b>	<b>2131340</b>	<b>2845398</b>	<b>134</b>	<b>2231936</b>	<b>3251591</b>	<b>146</b>
ALWAR	503527	852893	169	502413	866860	173
BHARATPUR	396354	587087	148	396007	603492	152
DHOLPUR	157866	229905	146	156741	233422	149
S.MADHOPUR	292002	400428	137	292091	401069	137
KARALI	202234	340039	168	202042	338799	168
<b>BHARATPUR REG.</b>	<b>1551983</b>	<b>2410352</b>	<b>155</b>	<b>1549294</b>	<b>2443642</b>	<b>158</b>
BIKANER	1542456	1807383	117	1681478	2017102	120
CHURU	1153316	1354565	117	1174265	1624577	138
JAISALMER	667160	843979	127	747260	961107	129
<b>BIKANER REG.</b>	<b>3362932</b>	<b>4005927</b>	<b>119</b>	<b>3603003</b>	<b>4602786</b>	<b>128</b>
GANGANAGAR	785782	1186549	151	785440	1243356	158
HANUMANGARH	824437	1198414	145	838632	1266881	151
<b>G.NAGAR REG.</b>	<b>1610219</b>	<b>2384963</b>	<b>148</b>	<b>1624072</b>	<b>2510237</b>	<b>155</b>
JODHPUR	1255498	1449043	115	1377498	1648408	120
BARMER	1491737	1645999	110	1712254	1897017	111
<b>JODHPUR REG.</b>	<b>2747235</b>	<b>3095042</b>	<b>113</b>	<b>3089752</b>	<b>3545425</b>	<b>115</b>
JALORE	661872	895027	135	690705	972807	141
PALI	605636	721171	119	626266	819146	131
SIROHI	163313	229834	141	165710	239341	144
<b>JALORE REG.</b>	<b>1430821</b>	<b>1846032</b>	<b>129</b>	<b>1482681</b>	<b>2031294</b>	<b>137</b>
KOTA	273484	492093	180	274444	511127	186
BARAN	345392	628788	182	353008	659039	187
BUNDI	262200	464286	177	264504	456516	173
JHALAWAR	334054	614323	184	337719	646729	191
<b>KOTA REGION</b>	<b>1215130</b>	<b>2199490</b>	<b>181</b>	<b>1229675</b>	<b>2273411</b>	<b>185</b>
BANSWARA	228006	340069	149	228373	345438	151
DUNGARPUR	133987	199932	149	134371	203072	151
UDAIPUR	239127	342191	143	235273	342229	145
PRATAPGARH	178228	290681	163	182998	305372	167
<b>UDAIPUR REG.</b>	<b>779348</b>	<b>1172873</b>	<b>150</b>	<b>781015</b>	<b>1196111</b>	<b>153</b>
BHILWARA	428665	643031	150	434624	679893	156
CHITTORGARH	311856	517589	166	316494	536622	170
RAJSAMAND	91943	139920	152	91914	135837	148
<b>BHILWARA REG.</b>	<b>832464</b>	<b>1300540</b>	<b>156</b>	<b>843032</b>	<b>1352352</b>	<b>160</b>
<b>STATE</b>	<b>17478800</b>	<b>23953602</b>	<b>137</b>	<b>18267698</b>	<b>26119527</b>	<b>143</b>

**IRRIGATION INTENSITY FOR GROSS IRRIGATED AREA**

(Area in Hectare)

Districts	2012-2013			2013-2014		
	Net Irrigated Area	Gross Irrigated Area	Irrigation Intensity	Net Irrigated Area	Gross Irrigated Area	Irrigation Intensity
AJMER	146539	170757	117	138334	162417	117
JAIPUR	315841	390987	124	309892	389558	126
DAUSA	166466	170870	103	169600	172896	102
TONK	305914	310477	101	320178	322778	101
<b>JAIPUR REG.</b>	<b>788221</b>	<b>872334</b>	<b>111</b>	<b>938004</b>	<b>1047649</b>	<b>112</b>
SIKAR	242276	289190	119	243159	292377	120
JHUNJHUNU	227267	240481	106	228402	244164	107
NAGAU	244372	332019	136	245472	344128	140
<b>SIKAR REG.</b>	<b>713915</b>	<b>861690</b>	<b>121</b>	<b>717033</b>	<b>880669</b>	<b>123</b>
ALWAR	460756	499327	108	456592	491062	108
BHARATPUR	346029	351106	101	347119	355643	102
DHOLPUR	121957	123281	101	124185	125481	101
S.MADHOPUR	236788	240288	101	253361	257090	101
KARALI	141391	142357	101	148937	149496	100
<b>BHARATPUR REG.</b>	<b>1306921</b>	<b>1356359</b>	<b>104</b>	<b>1330194</b>	<b>1378772</b>	<b>104</b>
BIKANER	329955	555772	168	379320	656956	173
CHURU	106732	162381	152	116428	185138	159
JAISALMER	131529	304950	232	111120	320041	288
<b>BIKANER REG.</b>	<b>568216</b>	<b>1023103</b>	<b>180</b>	<b>606868</b>	<b>1162135</b>	<b>191</b>
GANGANAGAR	590653	983963	167	602859	1053159	175
HANUMANGARH	387612	718350	185	399816	738622	185
<b>G.NAGAR REG.</b>	<b>978265</b>	<b>1702313</b>	<b>174</b>	<b>1002675</b>	<b>1791781</b>	<b>179</b>
JODHPUR	315056	479297	152	371918	580604	156
BARMER	208191	294940	142	198721	296091	149
<b>JODHPUR REG.</b>	<b>523247</b>	<b>774237</b>	<b>148</b>	<b>570639</b>	<b>876695</b>	<b>154</b>
JALORE	323449	371272	115	302026	361656	120
PALI	152571	165365	108	117054	129131	110
SIROHI	98921	125462	127	82531	113129	137
<b>JALORE REG.</b>	<b>574941</b>	<b>662099</b>	<b>115</b>	<b>501611</b>	<b>603916</b>	<b>120</b>
KOTA	251304	262933	105	259396	272117	105
BARAN	319993	328586	103	332524	340763	102
BUNDI	228927	255565	112	241888	278290	115
JHALAWAR	276003	291791	106	295544	314696	106
<b>KOTA REGION</b>	<b>824923</b>	<b>875942</b>	<b>106</b>	<b>1129352</b>	<b>1205866</b>	<b>107</b>
BANSWARA	102818	104841	102	108310	109675	101
DUNGARPUR	47023	48716	104	48295	50323	104
UDAIPUR	95989	100567	105	93156	97272	104
PRATAPGARH	105878	107563	102	115702	117270	101
<b>UDAIPUR REG.</b>	<b>248890</b>	<b>256846</b>	<b>103</b>	<b>365463</b>	<b>374540</b>	<b>102</b>
BHILWARA	213356	247289	116	217274	249158	115
CHITTORGARH	210011	228280	109	226186	241236	107
RAJSAMAND	47553	56444	119	44328	52351	118
<b>BHILWARA REG.</b>	<b>470920</b>	<b>532013</b>	<b>113</b>	<b>487788</b>	<b>542745</b>	<b>111</b>
<b>STATE</b>	<b>6998459</b>	<b>8916936</b>	<b>127</b>	<b>7649627</b>	<b>9864768</b>	<b>129</b>

NUMBER OF WELLS AND TUBEWELLS 2013-14

DISTRICT	WELLS IN USE				WELLS OUT OF USE	WELLS for DRINKING WATER	TOTAL	TUBE WELLS
	OLD	NEW	OLD REPAIRED	Total				
1	2	3	4	5(2+3+4)	6	7	8(5+6+7)	9
Ajmer	42158	573	607	43338	36110	925	80373	1446
Jaipur	103185	0	203	103388	39791	265	143444	46533
Dausa	34686	18	13	34717	11369	335	46421	11963
Tonk	44705	260	6	44971	9992	1678	56641	1726
<b>JAIPUR REGION</b>	<b>224736</b>	<b>854</b>	<b>833</b>	<b>226414</b>	<b>97268</b>	<b>3210</b>	<b>326879</b>	<b>61677</b>
Sikar	45609	396	522	46527	14520	1200	62247	25934
Jhunjhunu	41696	0	3	41699	6013	845	48557	12408
Nagaur	20489	0	1630	22119	25068	438	47625	18316
<b>SIKAR REGION</b>	<b>107794</b>	<b>396</b>	<b>2155</b>	<b>110345</b>	<b>45601</b>	<b>2483</b>	<b>158429</b>	<b>56658</b>
Alwar	48558	1443	84	50085	37946	2583	90614	49838
Bharatpur	8286	0	7	8293	14032	2981	25306	35883
Dholpur	14429	9	304	14742	3473	1293	19508	7843
S.Madhopur	31544	27	36	31607	4408	1651	37666	10666
Karoli	13240	0	0	13240	18958	1183	33381	14442
<b>BHARATPUR REGION</b>	<b>116057</b>	<b>1479</b>	<b>431</b>	<b>117967</b>	<b>78817</b>	<b>9691</b>	<b>206475</b>	<b>118672</b>
Bikaner	6664	103	1550	8317	219	795	9331	24607
Churu	6755	47	0	6802	630	2377	9809	6359
Jaisalmer	1427	250	101	1778	83	2007	3868	4862
<b>BIKANER REGION</b>	<b>14846</b>	<b>400</b>	<b>1651</b>	<b>16897</b>	<b>932</b>	<b>5179</b>	<b>23008</b>	<b>35828</b>
Ganganagar	0	0	0	0	0	0	0	30811
Hanumangarh	2574	0	0	2574	41	0	2615	37255
<b>G.NAGAR REGION</b>	<b>2574</b>	<b>0</b>	<b>0</b>	<b>2574</b>	<b>41</b>	<b>0</b>	<b>2615</b>	<b>68066</b>
Jodhpur	7937	0	225	8162	11295	0	19457	36345
Barmer	21220	393	522	22135	7327	1277	30739	10400
<b>JODHPUR REGION</b>	<b>29157</b>	<b>393</b>	<b>747</b>	<b>30297</b>	<b>18622</b>	<b>1277</b>	<b>50196</b>	<b>46745</b>
Jalore	35155	0	559	35714	25100	15	60829	12520
Pali	27519	5	170	27694	23367	137	51198	2802
Sirohi	18959	3	0	18962	2638	274	21874	909
<b>JALORE REGION</b>	<b>81633</b>	<b>8</b>	<b>729</b>	<b>82370</b>	<b>51105</b>	<b>426</b>	<b>133901</b>	<b>16231</b>
Kota	9554	0	2327	11881	7263	353	19497	20211
Baran	28394	0	0	28394	6786	315	35495	28270
Bundi	21021	3	29	21053	7383	182	28618	15090
Jhalawar	73686	297	22	74005	8424	975	83404	5031
<b>KOTA REGION</b>	<b>132655</b>	<b>300</b>	<b>2378</b>	<b>135333</b>	<b>29856</b>	<b>1825</b>	<b>167014</b>	<b>68602</b>
Banswara	8591	0	511	9102	12896	460	22458	1209
Dungarpur	15865	0	30	15895	13890	0	29785	683
Udaipur	48898	66	1218	50182	25541	161	75884	3691
Pratapgarh	33984	427	141	34552	2673	109	37334	4999
<b>UDAIPUR REGION</b>	<b>107338</b>	<b>493</b>	<b>1900</b>	<b>109731</b>	<b>55000</b>	<b>730</b>	<b>165461</b>	<b>10582</b>
Bhilwara	90848	533	329	91710	39836	1033	132579	4276
Chittore	60713	224	121	61058	15908	723	77689	21432
Rajsamand	30629	1	0	30630	28105	161	58896	1089
<b>BHILWARA REGION</b>	<b>182190</b>	<b>758</b>	<b>450</b>	<b>183398</b>	<b>83849</b>	<b>1917</b>	<b>269164</b>	<b>26797</b>
<b>STATE</b>	<b>998980</b>	<b>5081</b>	<b>11274</b>	<b>1015326</b>	<b>461091</b>	<b>26738</b>	<b>1503142</b>	<b>509858</b>

## DISTRICTWISE POSITION OF DIESEL PUMPSET 2007-08 to 2013-14

(Numbers)

DISTRICT	2007-08	2008-09	2009-10	2010-11	2011-12	2012-13	2013-14
Ajmer	34884	34654	34004	37067	37067	36970	38789
Jaipur	25321	23312	23666	21323	20631	18362	18920
Dausa	29148	24657	23466	20751	19708	18506	15929
Tonk	33986	33878	34047	35830	36431	36408	38309
<b>JAIPUR REGION</b>	<b>123339</b>	<b>116501</b>	<b>115183</b>	<b>114971</b>	<b>113837</b>	<b>110246</b>	<b>111947</b>
Sikar	5447	5068	2758	1975	1997	1942	2882
Jhunjhunu	2461	2279	2044	1546	964	863	973
Nagaur	4226	4287	4289	2237	2358	2358	2223
<b>SIKAR REGION</b>	<b>12134</b>	<b>11634</b>	<b>9091</b>	<b>5758</b>	<b>5319</b>	<b>5163</b>	<b>6078</b>
Alwar	70534	46147	44520	43684	38542	33316	35560
Bharatpur	42667	13515	13513	13521	13521	13524	13452
Dholpur	18743	11470	11508	11510	11291	11291	11368
S.Madhupur	32664	28874	28836	26556	25686	20411	20002
Karoli	22996	17542	17282	16833	17566	17908	17179
<b>BHARATPUR REGION</b>	<b>187604</b>	<b>117548</b>	<b>115659</b>	<b>112104</b>	<b>106606</b>	<b>96450</b>	<b>97561</b>
Bikaner	62	31	85	377	390	435	455
Churu	387	370	370	370	10	20	25
Jaisalmer	87	71	70	37	54	54	35
<b>BIKANER REGION</b>	<b>536</b>	<b>472</b>	<b>525</b>	<b>784</b>	<b>454</b>	<b>509</b>	<b>515</b>
Ganganagar	8993	0	0	0	0	0	0
Hanumangarh	16395	2294	2291	2291	2294	2294	2294
<b>G.NAGAR REGION</b>	<b>25388</b>	<b>2294</b>	<b>2291</b>	<b>2291</b>	<b>2294</b>	<b>2294</b>	<b>2294</b>
Jodhpur	3394	3161	3152	3149	2867	2847	2855
Barmer	9225	9042	8671	8797	4617	3917	3328
<b>JODHPUR REGION</b>	<b>12619</b>	<b>12203</b>	<b>11823</b>	<b>11946</b>	<b>7484</b>	<b>6764</b>	<b>6183</b>
Jalore	26156	23659	21733	20725	17970	16745	15361
Pali	21882	23008	23294	23214	23040	22839	22769
Sirohi	8693	8201	8138	7708	8298	8014	7340
<b>JALORE REGION</b>	<b>56731</b>	<b>54868</b>	<b>53165</b>	<b>51647</b>	<b>49308</b>	<b>47598</b>	<b>45470</b>
Kota	12497	7450	7443	7455	7657	5723	5723
Baran	28357	24899	25231	24606	24485	24897	26176
Bundi	24582	16718	16721	16721	16721	16724	15995
Jhalawar	52328	50664	50505	50257	49689	49085	47049
<b>KOTA REGION</b>	<b>117764</b>	<b>99731</b>	<b>99900</b>	<b>99039</b>	<b>98552</b>	<b>96429</b>	<b>94943</b>
Banswara	10267	10758	10009	10007	10738	10871	11206
Dungarpur	7893	7890	7890	8323	8321	8321	8890
Udaipur	18403	16678	16770	18766	19188	19032	20045
Pratapgarh		14707	14866	14520	14673	15181	14628
<b>UDAIPUR REGION</b>	<b>36563</b>	<b>50033</b>	<b>49535</b>	<b>51616</b>	<b>52920</b>	<b>53405</b>	<b>54769</b>
Bhilwara	36197	38347	38295	39163	38927	42972	44658
Chittore	34666	20424	19440	19044	19021	19647	17925
Rajsamand	6285	6254	6440	6566	7351	7360	7361
<b>BHILWARA REGION</b>	<b>77148</b>	<b>65025</b>	<b>64175</b>	<b>64773</b>	<b>65299</b>	<b>69979</b>	<b>69944</b>
<b>STATE</b>	<b>649826</b>	<b>530309</b>	<b>521347</b>	<b>514929</b>	<b>502073</b>	<b>488837</b>	<b>489704</b>

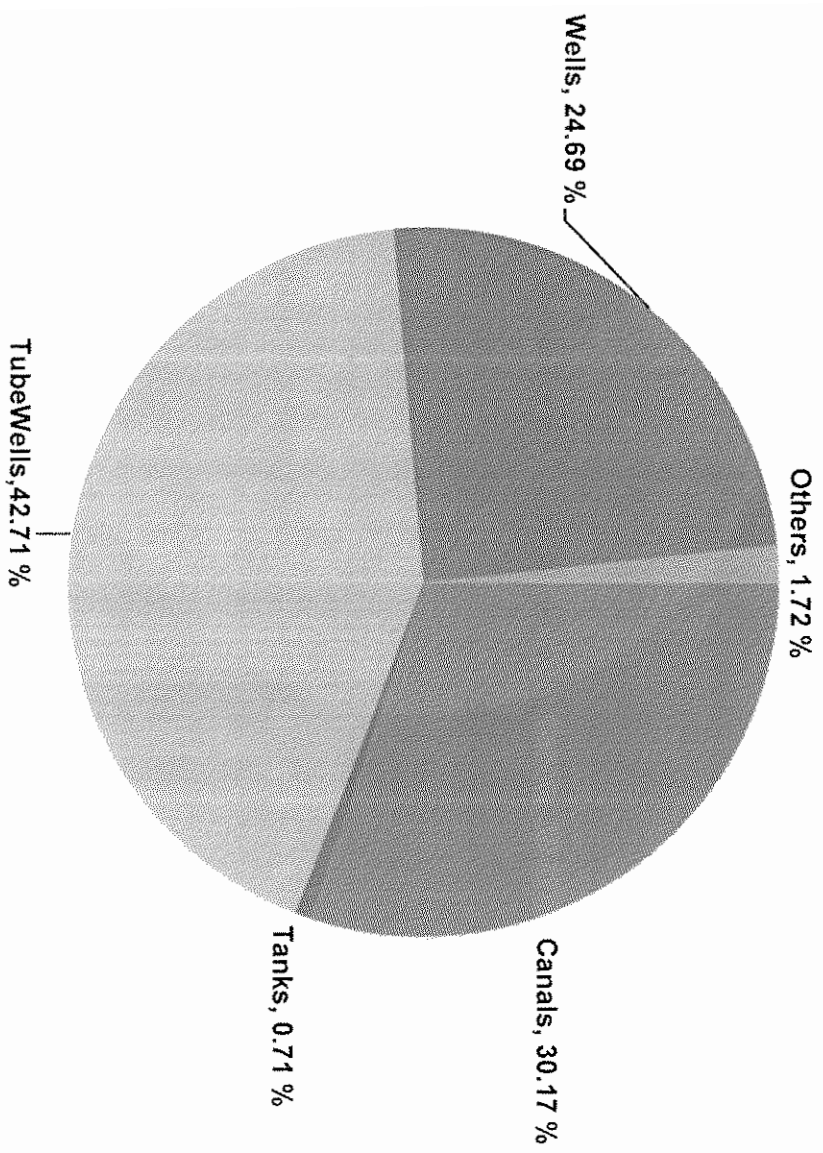
Note:- Information of Diesel pumpset includes tubewells with oilengine.

CUMULATIVE NUMBER OF ELECTRIFIED WELLS AND TUBEWELLS

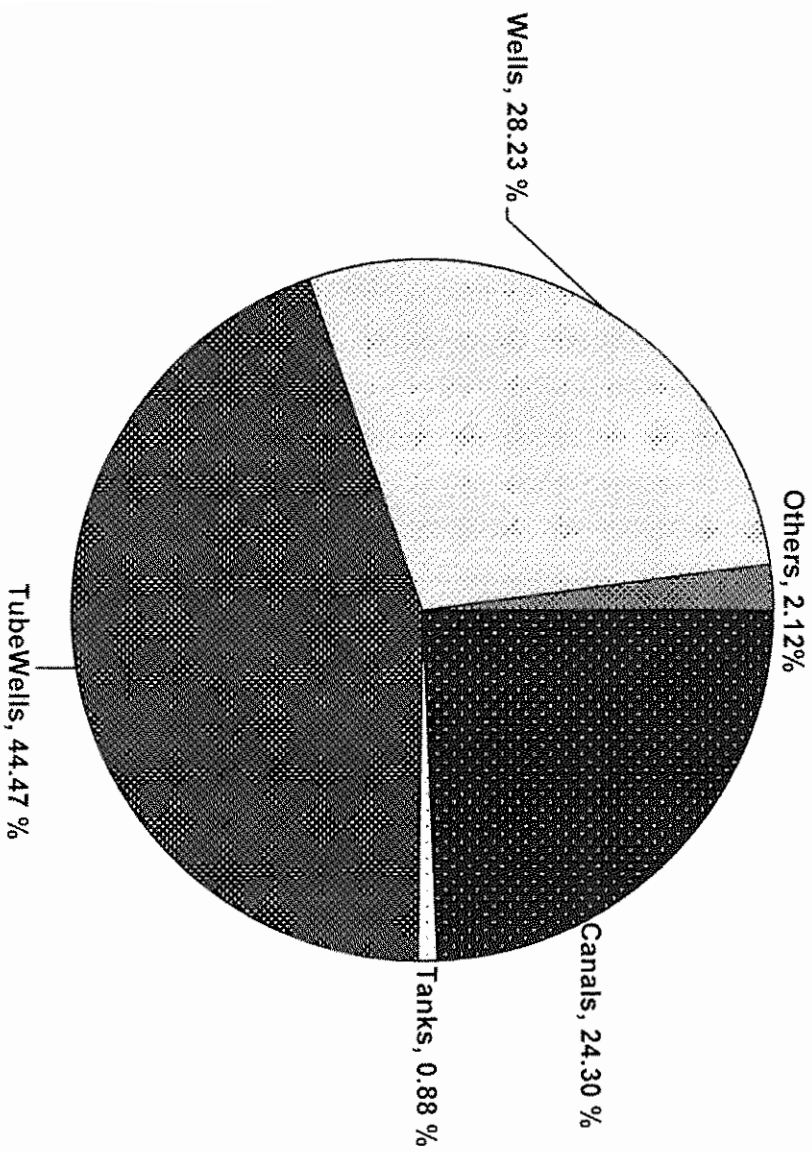
(In Numbers)

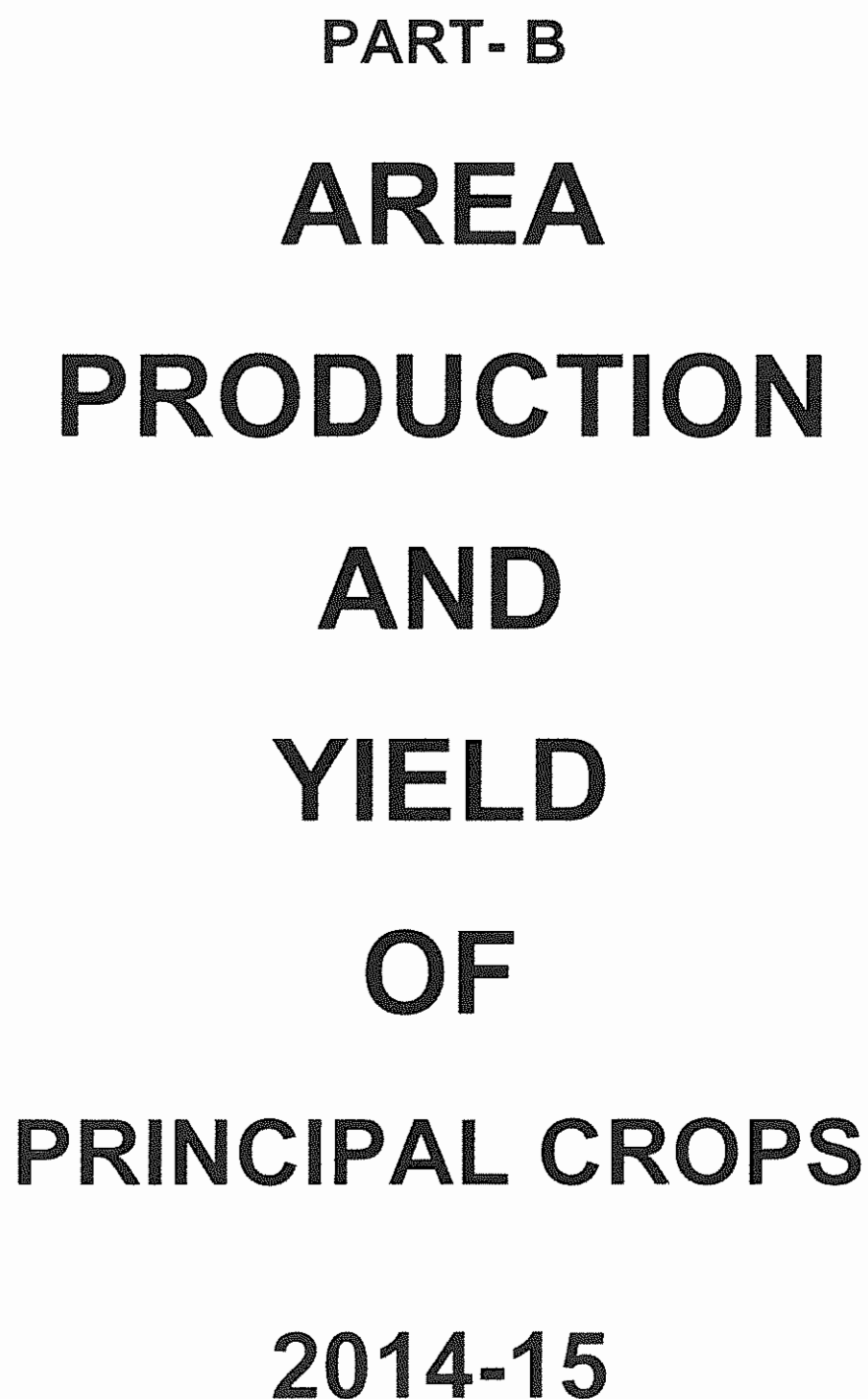
DISTRICTS	2005-06	2006-07	2007-08	2008-09	2009-10	2010-11	2011-12	2012-13	2013-14
Ajmer	18378	20962	19348	20501	21508	22596	22819	23367	26919
Jaipur	101487	104645	104143	111006	113771	116550	139933	148631	149610
Dausa	24070	19550	25802	30499	33082	34355	32012	34196	38772
Tonk	9017	6920	9253	10562	11296	12041	8428	8739	9637
<b>JAIPUR REGION</b>	<b>152952</b>	<b>152077</b>	<b>158546</b>	<b>172568</b>	<b>179657</b>	<b>185542</b>	<b>203192</b>	<b>214933</b>	<b>224938</b>
Sikar	54003	52511	55782	58580	60944	63659	71711	72894	76519
Jhunjhunu	44183	39975	44993	47144	48648	50367	54303	54736	54728
Nagaur	45954	46039	46888	47505	48023	48914	47316	47347	49068
<b>SIKAR REGION</b>	<b>144140</b>	<b>138525</b>	<b>147663</b>	<b>153229</b>	<b>157615</b>	<b>162940</b>	<b>173330</b>	<b>174977</b>	<b>180315</b>
Alwar	54929	49687	58819	68287	75250	81751	78811	87142	91831
Bharatpur	13126	9675	14298	16162	18085	20099	10856	10816	10974
Dholpur	2352	2396	2761	3061	4062	5162	2676	2744	2731
S.Madhapur	11105	8642	11872	14563	16404	18036	16377	22061	23219
Karoli	15203	13968	16111	17939	19659	21364	25209	24979	26057
<b>BHARATPUR RE</b>	<b>96715</b>	<b>84368</b>	<b>103861</b>	<b>120012</b>	<b>133460</b>	<b>146412</b>	<b>133929</b>	<b>147742</b>	<b>154812</b>
Bikaner	7129	10502	8904	11428	14486	17845	25333	28410	32493
Churu	9845	6912	10464	11256	12440	13922	12448	12821	13292
Jaisalmer	2189	2060	2662	2940	3697	4984	4868	5088	6638
<b>BIKANER REGIO</b>	<b>19163</b>	<b>19474</b>	<b>22030</b>	<b>25624</b>	<b>30623</b>	<b>36751</b>	<b>42649</b>	<b>46319</b>	<b>52423</b>
Ganganagar	6631	3987	6916	7454	8082	9018	8376	8846	8883
Hanumangarh	11636	6633	12428	13774	15199	16700	15876	16967	17141
<b>G.NAGAR REGIO</b>	<b>18267</b>	<b>10620</b>	<b>19344</b>	<b>21228</b>	<b>23281</b>	<b>25718</b>	<b>24252</b>	<b>25813</b>	<b>26024</b>
Jodhpur	27855	39891	30532	34405	37395	41824	48953	49721	52325
Barmer	19405	16101	20650	24004	27202	29828	28909	34725	36027
<b>JODHPUR REGIO</b>	<b>47260</b>	<b>55992</b>	<b>51182</b>	<b>58409</b>	<b>64597</b>	<b>71652</b>	<b>77862</b>	<b>84446</b>	<b>88352</b>
Jalore	37497	36736	39249	46074	48890	51109	53535	55358	56405
Pali	26288	27850	27058	28658	29559	30517	28676	29190	29869
Sirohi	13733	10967	14928	16593	18204	19587	14022	14383	15109
<b>JALORE REGIO</b>	<b>77518</b>	<b>75553</b>	<b>81235</b>	<b>91325</b>	<b>96653</b>	<b>101213</b>	<b>96233</b>	<b>98931</b>	<b>101383</b>
Kota	17226	14161	17845	19101	21659	23459	18312	24324	24362
Baran	15320	13044	16897	19288	21818	23937	22907	23615	25787
Bundi	14302	11102	14992	16491	18603	20299	14782	14806	16632
Jhalawar	25388	23450	27059	29269	31621	11758	32079	34239	36879
<b>KOTA REGION</b>	<b>72236</b>	<b>61757</b>	<b>76793</b>	<b>84149</b>	<b>93701</b>	<b>79453</b>	<b>88080</b>	<b>96984</b>	<b>103660</b>
Banswara	5660	3621	6446	7291	7751	8234	4944	4790	4360
Dungarpur	8569	3388	10082	11115	12064	13316	4000	4004	4341
Udaipur	26144	20107	28835	30494	32943	35541	28072	28678	33458
Pratapgarh							23536	23310	25043
<b>UDAIPUR REGIO</b>	<b>40373</b>	<b>27116</b>	<b>45363</b>	<b>48900</b>	<b>52758</b>	<b>57091</b>	<b>60552</b>	<b>60782</b>	<b>67202</b>
Bhilwara	30055	24055	32544	35074	37794	4751	30041	35386	37927
Chittore	59340	62539	65061	71718	77863	83042	58277	61714	64186
Rajsamand	11646	8448	12581	13190	14259	15375	10215	10451	10451
<b>BHILWARA REC</b>	<b>101041</b>	<b>95042</b>	<b>110186</b>	<b>119982</b>	<b>129916</b>	<b>103168</b>	<b>98533</b>	<b>107551</b>	<b>112564</b>
<b>STATE</b>	<b>769665</b>	<b>720524</b>	<b>816203</b>	<b>895426</b>	<b>962261</b>	<b>969940</b>	<b>998612</b>	<b>1058478</b>	<b>1111673</b>

**SOURCE WISE GROSS IRRIGATED AREA IN PERCENTAGE  
2013-14**



SOURCE WISE NET IRRIGATED AREA IN PERCENTAGE  
2013-14





**PART- B**

**AREA**

**PRODUCTION**

**AND**

**YIELD**

**OF**

**PRINCIPAL CROPS**

**2014-15**

**STATE LEVEL SUMMARY OF PRINCIPAL CROPS IN RAJASTHAN**

CROPS	AREA (in ha.)			Area Irrigated (in Hact.)	PRODUCTION (in Tonnes)			YIELD (KG/HACT.)			
	Final Estimate	Revised Final Estimate	Average last 5 yrs. up to		Final Estimate	Revised Final Estimate	Average last 5 yrs. up to	Final Estimate	Revised Final Estimate	Average last 5 yrs. up to	
	2014-15	2013-14	2013-14		2014-15	2013-14	2013-14	2014-15	2013-14	2013-14	
<b>CEREALS</b>											
KHARIF	Rice	167752	145577	137473	115140	366676	312564	256452	2186	2147	1865
	Jowar	660969	579624	651856	837	504500	356797	360144	763	616	552
	Bajra	4076909	4446951	4841370	121381	4456123	4135030	4495690	1093	930	929
	Maize	891457	926697	1041173	5305	1551246	1477504	1639477	1740	1594	1575
	S. Millets	11095	12022	14719	0	2650	2156	4734	239	179	322
	<b>TOTAL</b>	<b>5808182</b>	<b>6110871</b>	<b>6686591</b>	<b>242663</b>	<b>6881195</b>	<b>6284051</b>	<b>6756497</b>	<b>1185</b>	<b>1028</b>	<b>1010</b>
RABI	Wheat	3318248	3205604	2926902	3303856	9823876	11020139	9974568	2961	3438	3408
	Barley	343302	309281	289328	338437	962391	942032	848709	2803	3046	2933
	S. Millets	2756	2072	1351	2756	2895	2388	1352	1050	1153	1001
	<b>TOTAL</b>	<b>3664306</b>	<b>3516957</b>	<b>3217581</b>	<b>3645049</b>	<b>10789162</b>	<b>11964559</b>	<b>10824629</b>	<b>2944</b>	<b>3402</b>	<b>3364</b>
<b>TOTAL CEREALS</b>		<b>9472488</b>	<b>9627828</b>	<b>9904172</b>	<b>3887712</b>	<b>17670357</b>	<b>18248610</b>	<b>17581126</b>	<b>1865</b>	<b>1895</b>	<b>1775</b>
<b>PULSES</b>											
KHARIF	Moong	893947	1020701	1011481	25908	460560	391520	393933	515	384	389
	Urad	201713	196001	182693	534	112228	70562	90479	556	360	495
	Moth	868914	927312	1200454	3629	341177	267392	353134	393	288	294
	Cowpea	59587	61314	95459	589	38648	34002	41633	649	555	436
	Others	1467	1525	1541	0	694	487	839	473	319	544
	Arhar	13173	14496	18050	568	9685	9417	12036	735	650	667
	<b>TOTAL</b>	<b>2038801</b>	<b>2221349</b>	<b>2509678</b>	<b>31228</b>	<b>962992</b>	<b>773380</b>	<b>892054</b>	<b>472</b>	<b>348</b>	<b>355</b>
RABI	Gram	1256323	1923501	1455666	599695	911085	1640706	1208728	725	853	830
	Matter	13303	13588	5088	13301	30770	22894	8556	2313	1685	1682
	Batla	0	21	4	0	0	21	4	0	0	1000
	Masur	49836	34276	32976	47840	42500	29157	31619	853	851	959
	Others	4063	5059	6112	3864	4455	4724	5659	1096	934	926
	<b>TOTAL</b>	<b>1323525</b>	<b>1976445</b>	<b>1499846</b>	<b>664700</b>	<b>988810</b>	<b>1697502</b>	<b>1254566</b>	<b>747</b>	<b>859</b>	<b>836</b>
<b>TOTAL PULSES</b>		<b>3362326</b>	<b>4197794</b>	<b>4009524</b>	<b>695928</b>	<b>1951802</b>	<b>2470882</b>	<b>2146620</b>	<b>580</b>	<b>589</b>	<b>535</b>
TOTAL	KHARIF	7846983	8332220	9196269	273891	7844187	7057431	7648551	1000	847	832
FOOD-	RABI	4987831	5493402	4717427	4309749	11777972	13662061	12079195	2361	2487	2561
GRAINS	<b>TOTAL</b>	<b>12834814</b>	<b>13825622</b>	<b>13913696</b>	<b>4583640</b>	<b>19622159</b>	<b>20719492</b>	<b>19727746</b>	<b>1529</b>	<b>1499</b>	<b>1418</b>
<b>OILSEEDS</b>											
KHARIF	Sesamum	329905	360654	486975	3362	112203	72057	136227	340	200	280
	G. Nut	500824	466313	394436	441966	1011120	907383	678867	2019	1946	1721
	Soyabean	923135	1175502	931257	3954	956552	974987	1171763	1036	829	1258
	Castor Seed	226336	195272	201447	193770	335111	286144	280053	1481	1465	1390
	<b>TOTAL</b>	<b>1980200</b>	<b>2197741</b>	<b>2014115</b>	<b>643052</b>	<b>2414986</b>	<b>2240571</b>	<b>2266910</b>	<b>1220</b>	<b>1019</b>	<b>1126</b>
RABI	Rape & Must	2433778	2782539	2530199	2192592	2878935	3620846	3425369	1183	1301	1354
	Taramira	40604	296459	350716	2581	16772	176295	155909	413	595	445
	Linseed	2561	2106	1877	2391	3290	2845	2794	1285	1351	1489
	Sunflow./ Oth	0	4	0	0	0	4	0	#DIV/0!	1000	#DIV/0!
	<b>TOTAL</b>	<b>2476943</b>	<b>3081108</b>	<b>2882792</b>	<b>2197564</b>	<b>2898997</b>	<b>3799990</b>	<b>3584072</b>	<b>1170</b>	<b>1233</b>	<b>1243</b>
<b>TOTAL OILSEEDS</b>		<b>4457143</b>	<b>5278849</b>	<b>4896907</b>	<b>2840616</b>	<b>5313983</b>	<b>6040561</b>	<b>5850982</b>	<b>1192</b>	<b>1144</b>	<b>1195</b>

**STATE LEVEL SUMMARY OF PRINCIPAL CROPS IN RAJASTHAN**

CROPS	AREA (in ha.)			Area Irrigated (in Hact.)	PRODUCTION (in Tonnes)			YIELD (KG/HACT.)			
	Final Estimate	Revised Final Estimate	Average last 5 yrs. up to		Final Estimate	Revised Final Estimate	Average last 5 yrs. up to	Final Estimate	Revised Final Estimate	Average last 5 yrs. up to	
	2014-15	2013-14	2013-14	2014-15	2014-15	2013-14	2013-14	2014-15	2013-14	2013-14	
<b>OTHERS</b>											
KHARIF	Cotton	486552	393088	452826	463094	1527300	1286690	1261132	534	556	473
	Sunhamp	634	955	1125	1	314	508	686	495	532	610
	Mesta	0	0	316	0	0	155	0	0	0	0
	Sugarcane	5571	5261	5798	5484	408858	362881	390485	73390	68976	67348
	Guar	4625206	5070918	3653570	683825	2743968	2861942	1692168	593	564	463
	Chillies	9671	8837	12094	8023	12806	11456	15215	1324	1296	1258
	<b>Total</b>	<b>5127634</b>	<b>5479059</b>	<b>4125729</b>	<b>1160427</b>	<b>4693246</b>	<b>4523632</b>	<b>3359686</b>	<b>915</b>	<b>826</b>	<b>814</b>
RABI	Coriander	249310	182880	208022	248180	198764	117182	226809	797	641	1090
	Cumin	434783	488826	397397	434515	120828	233820	156681	278	478	394
	Methi	81699	55376	68496	81669	84186	64102	77484	1030	1158	1131
	Turmeric	12	144	133	12	60	391	330	5000	2715	2481
	Ginger	120	123	173	118	230	246	310	1917	2000	1792
	Fennel	15561	15161	24976	15561	13847	14277	29252	890	942	1171
	Garlic	50156	45015	40998	50156	172037	218217	185282	3430	4848	4519
	Ajwain	636	12624	17074	342	436	9220	11580	686	730	678
	Patato	12514	7180	9462	12507	149814	90627	110624	11972	12622	11691
	Sweet Patato	753	642	947	693	5744	1976	2691	7628	3078	2842
	Onion	61363	58221	53299	61268	960784	698505	535886	15657	11997	10054
	Isabgol	355595	184566	207847	355536	117587	109941	116743	331	596	562
	Tobacco	474	372	636	418	700	593	801	1477	1594	1259
	Mehandi	41809	42252	41811	5	30847	10060	14070	738	238	337
	<b>Total</b>	<b>1304785</b>	<b>1093382</b>	<b>1071271</b>	<b>1260980</b>	<b>1855864</b>	<b>1569157</b>	<b>1468543</b>	<b>1422</b>	<b>1435</b>	<b>1371</b>

AREA PRODUCTION AND YIELD

CROP : PADDY		YEAR : 2014-15									
DISTRICT	AREA (ha.)			AREA IRRIGATED (ha.)	PRODUCTION (MT)			YIELD (Kg/ha.)			
	Final estimate 2014-15	Revised final estimate 2013-14	Average last 5 yrs. Yr ending 2013-14		Final estimate 2014-15	Revised final estimate 2013-14	Average last 5 yrs. Yr ending 2013-14	Final estimate 2014-15	Revised final estimate 2013-14	Average last 5 yrs. Yr ending 2013-14	
Ajmer	9	5	7	3	29	16	19	3222	3200	2714	
Jaipur	0	0	0	0	0	0	0	-	-	-	
Dausa	0	0	0	0	0	0	0	-	-	-	
Tonk	6	0	2	6	20	0	4	3333	-	2000	
<b>JAIPUR REGION</b>	<b>15</b>	<b>5</b>	<b>9</b>	<b>9</b>	<b>49</b>	<b>16</b>	<b>23</b>	<b>3267</b>	<b>3200</b>	<b>2556</b>	
Sikar	0	0	0	0	0	0	0	-	-	-	
Jhunjhunu	0	0	0	0	0	0	0	-	-	-	
Nagaur	0	0	0	0	0	0	0	-	-	-	
<b>SIKAR REGION</b>	<b>0</b>	<b>0</b>	<b>0</b>	<b>0</b>	<b>0</b>	<b>0</b>	<b>0</b>	<b>0</b>	<b>0</b>	<b>0</b>	
Alwar	350	402	457	349	1148	1295	1275	3280	3221	2790	
Bharatpur	2136	1737	1651	1903	7031	5094	5192	3292	2933	3145	
Dhoipur	504	619	631	26	1652	1994	1778	3278	3221	2818	
S.Madhopur	1092	470	451	1086	3580	1514	1313	3278	3221	2911	
Karoli	1783	1904	1611	0	3099	3884	3081	1738	2040	1912	
<b>BHARATPUR REGION</b>	<b>5865</b>	<b>5132</b>	<b>4801</b>	<b>3364</b>	<b>16510</b>	<b>13781</b>	<b>12639</b>	<b>2815</b>	<b>2685</b>	<b>2633</b>	
Bikaner	35	20	36	35	115	64	97	3286	3200	2694	
Churu	0	0	0	0	0	0	0	-	-	-	
Jaisalmer	0	0	0	0	0	0	0	-	-	-	
<b>BIKANER REGION</b>	<b>35</b>	<b>20</b>	<b>36</b>	<b>35</b>	<b>115</b>	<b>64</b>	<b>97</b>	<b>3286</b>	<b>3200</b>	<b>2694</b>	
Ganganagar	10679	8419	8402	10679	52443	33877	36279	4911	4024	4318	
Hanumangarh	28741	23859	22860	28741	156239	150150	119051	5436	6293	5208	
<b>G.NAGAR REGION</b>	<b>39420</b>	<b>32278</b>	<b>31262</b>	<b>39420</b>	<b>208682</b>	<b>184027</b>	<b>155330</b>	<b>5294</b>	<b>5701</b>	<b>4969</b>	
Jodhpur	0	0	0	0	0	0	0	-	-	-	
Barmar	0	0	0	0	0	0	0	-	-	-	
<b>JODHPUR REGION</b>	<b>0</b>	<b>0</b>	<b>0</b>	<b>0</b>	<b>0</b>	<b>0</b>	<b>0</b>	<b>0</b>	<b>0</b>	<b>0</b>	
Jalore	0	0	0	0	0	0	0	-	-	-	
Pali	0	0	0	0	0	0	0	-	-	-	
Sirohi	0	0	0	0	0	0	1	-	-	-	
<b>JALORE REGION</b>	<b>0</b>	<b>0</b>	<b>0</b>	<b>0</b>	<b>0</b>	<b>0</b>	<b>1</b>	<b>0</b>	<b>0</b>	<b>0</b>	
Kota	18948	11159	12334	18944	63468	36773	44385	3350	3295	3599	
Baran	14664	6023	6476	14614	77086	24494	24804	5257	4067	3830	
Bundi	34548	29465	25759	34548	115092	107919	65602	3331	3663	2547	
Jhalawar	3229	2058	2030	3209	10587	6628	7221	3279	3221	3557	
<b>KOTA REGION</b>	<b>71389</b>	<b>48705</b>	<b>46599</b>	<b>71315</b>	<b>266233</b>	<b>175814</b>	<b>142012</b>	<b>3729</b>	<b>3610</b>	<b>3048</b>	
Banswara	27683	29900	28660	0	26447	43427	37905	955	1452	1323	
Dungarpur	16333	22892	19067	5	17074	37642	23345	1045	1644	1224	
Udaipur	4855	4881	4832	0	7831	8394	7203	1613	1720	1491	
Pratapgarh	1109	1127	1257	0	3636	3630	3491	3279	3221	2777	
<b>UDAIPUR REGION</b>	<b>49980</b>	<b>58800</b>	<b>53816</b>	<b>5</b>	<b>54988</b>	<b>93093</b>	<b>71944</b>	<b>1100</b>	<b>1583</b>	<b>1337</b>	
Bhilwara	512	292	347	496	1679	940	964	3279	3219	2778	
Chittore	508	315	547	496	1666	1014	1513	3280	3219	2766	
Rajsamand	28	30	56	0	92	97	156	3286	3233	2786	
<b>BHILWARA REGION</b>	<b>1048</b>	<b>637</b>	<b>950</b>	<b>992</b>	<b>3437</b>	<b>2051</b>	<b>2633</b>	<b>3280</b>	<b>3220</b>	<b>2772</b>	
<b>STATE</b>	<b>167752</b>	<b>145577</b>	<b>137473</b>	<b>115140</b>	<b>550014</b>	<b>468846</b>	<b>384679</b>	<b>3279</b>	<b>3221</b>	<b>2798</b>	

AREA PRODUCTION AND YIELD

CROP : RICE										
YEAR : 2014-15										
DISTRICT	AREA (ha.)			AREA IRRIGATED (ha.)	PRODUCTION (MT)			YIELD (Kg/ha.)		
	Final estimate 2014-15	Revised final estimate 2013-14	Average last 5 yrs. Yr ending 2013-14		Final estimate 2014-15	Revised final estimate 2013-14	Average last 5 yrs. Yr ending 2013-14	Final estimate 2014-15	Revised final estimate 2013-14	Average last 5 yrs. Yr ending 2013-14
Ajmer	9	5	7	3	20	11	13	2222	2200	1857
Jaipur	0	0	0	0	0	0	0	-	-	-
Dausa	0	0	0	0	0	0	0	-	-	-
Tonk	6	0	2	6	13	0	3	2167	-	1500
<b>JAIPUR REGION</b>	<b>15</b>	<b>5</b>	<b>9</b>	<b>9</b>	<b>33</b>	<b>11</b>	<b>16</b>	<b>2200</b>	<b>2200</b>	<b>1778</b>
Sikar	0	0	0	0	0	0	0	-	-	-
Jhunjhunu	0	0	0	0	0	0	0	-	-	-
Nagaur	0	0	0	0	0	0	0	-	-	-
<b>SIKAR REGION</b>	<b>0</b>	<b>0</b>	<b>0</b>	<b>0</b>	<b>0</b>	<b>0</b>	<b>0</b>	<b>0</b>	<b>0</b>	<b>0</b>
Alwar	350	402	457	349	765	863	850	2186	2147	1860
Bharatpur	2136	1737	1651	1903	4687	3396	3461	2194	1955	2096
Dholpur	504	619	631	26	1102	1329	1185	2187	2147	1878
S. Madhopur	1092	470	451	1086	2387	1009	875	2186	2147	1940
Karoli	1783	1904	1611	0	2066	2589	2054	1159	1360	1275
<b>BHARATPUR REGION</b>	<b>5865</b>	<b>5132</b>	<b>4801</b>	<b>3364</b>	<b>11007</b>	<b>9186</b>	<b>8425</b>	<b>1877</b>	<b>1790</b>	<b>1755</b>
Bikaner	35	20	36	35	77	43	65	2200	2150	1806
Churu	0	0	0	0	0	0	0	-	-	-
Jaisalmer	0	0	0	0	0	0	0	-	-	-
<b>BIKANER REGION</b>	<b>35</b>	<b>20</b>	<b>36</b>	<b>35</b>	<b>77</b>	<b>43</b>	<b>65</b>	<b>2200</b>	<b>2150</b>	<b>1806</b>
Ganganagar	10679	8419	8402	10679	34962	22585	24186	3274	2683	2879
Hanumangarh	28741	23859	22860	28741	104159	100100	79367	3624	4195	3472
<b>G.NAGAR REGION</b>	<b>39420</b>	<b>32278</b>	<b>31262</b>	<b>39420</b>	<b>139121</b>	<b>122685</b>	<b>103553</b>	<b>3529</b>	<b>3801</b>	<b>3312</b>
Jodhpur	0	0	0	0	0	0	0	-	-	-
Barmer	0	0	0	0	0	0	0	-	-	-
<b>JODHPUR REGION</b>	<b>0</b>	<b>0</b>	<b>0</b>	<b>0</b>	<b>0</b>	<b>0</b>	<b>0</b>	<b>0</b>	<b>0</b>	<b>0</b>
Jalore	0	0	0	0	0	0	0	-	-	-
Pali	0	0	0	0	0	0	0	-	-	-
Sirohi	0	0	0	0	0	0	0	-	-	-
<b>JALORE REGION</b>	<b>0</b>	<b>0</b>	<b>0</b>	<b>0</b>	<b>0</b>	<b>0</b>	<b>0</b>	<b>0</b>	<b>0</b>	<b>0</b>
Kota	18948	11159	12334	18944	42312	24515	29590	2233	2197	2399
Baran	14664	6023	6476	14614	51391	16329	16536	3505	2711	2553
Bundi	34548	29465	25759	34548	76728	71946	43735	2221	2442	1698
Jhalawar	3229	2058	2030	3209	7058	4419	4814	2186	2147	2371
<b>KOTA REGION</b>	<b>71389</b>	<b>48705</b>	<b>46599</b>	<b>71315</b>	<b>177489</b>	<b>117209</b>	<b>94675</b>	<b>2486</b>	<b>2407</b>	<b>2032</b>
Banswara	27683	29900	28660	0	17631	28952	25270	637	968	882
Dungarpur	16333	22892	19067	5	11383	25094	15563	697	1096	816
Udaipur	4855	4881	4832	0	5221	5596	4802	1075	1146	994
Pratapgarh	1109	1127	1257	0	2424	2420	2327	2186	2147	1851
<b>UDAIPUR REGION</b>	<b>49980</b>	<b>58800</b>	<b>53816</b>	<b>5</b>	<b>36659</b>	<b>62062</b>	<b>47962</b>	<b>733</b>	<b>1055</b>	<b>891</b>
Bhilwara	512	292	347	496	1119	627	643	2186	2147	1853
Chittore	508	315	547	496	1110	676	1009	2185	2146	1845
Rajsamand	28	30	56	0	61	65	104	2179	2167	1857
<b>BHILWARA REGION</b>	<b>1048</b>	<b>637</b>	<b>950</b>	<b>992</b>	<b>2290</b>	<b>1368</b>	<b>1756</b>	<b>2185</b>	<b>2148</b>	<b>1848</b>
<b>STATE</b>	<b>167752</b>	<b>145577</b>	<b>137473</b>	<b>115140</b>	<b>366676</b>	<b>312564</b>	<b>256452</b>	<b>2186</b>	<b>2147</b>	<b>1865</b>

AREA PRODUCTION AND YIELD

CROP : JOWAR				YEAR : 2014-15						
DISTRICT	AREA (ha.)			AREA IRRIGATED (ha.)	PRODUCTION (MT)			YIELD (Kg/ha.)		
	Final estimate 2014-15	Revised final estimate 2013-14	Average last 5 yrs. Yr ending 2013-14		Final estimate 2014-15	Revised final estimate 2013-14	Average last 5 yrs. Yr ending 2013-14	Final estimate 2014-15	Revised final estimate 2013-14	Average last 5 yrs. Yr ending 2013-14
	Ajmer	137356	138621	139494	10	77223	83062	80255	562	599
Jaipur	40478	31100	32373	112	23175	34025	18518	573	1094	572
Dausa	5796	5655	6768	10	6760	4397	4421	1166	778	653
Tonk	51710	56776	63596	0	34910	16118	23156	675	284	364
<b>JAIPUR REGION</b>	<b>235340</b>	<b>232152</b>	<b>242231</b>	<b>132</b>	<b>142068</b>	<b>137602</b>	<b>126350</b>	<b>604</b>	<b>593</b>	<b>522</b>
Sikar	10	12	19	3	8	7	9	800	583	474
Jhunjhunu	4	2	3	3	3	1	2	750	500	667
Nagaur	97658	54079	58495	114	85128	27948	27561	872	517	471
<b>SIKAR REGION</b>	<b>97672</b>	<b>54093</b>	<b>58517</b>	<b>120</b>	<b>85139</b>	<b>27956</b>	<b>27572</b>	<b>872</b>	<b>517</b>	<b>471</b>
Alwar	27752	24703	31670	73	25011	20846	21115	901	844	667
Bharatpur	46113	46852	52718	14	49930	41720	38004	1083	890	721
Dholpur	332	134	116	0	253	82	64	762	612	552
S.Madhopur	475	675	1420	2	362	415	1846	762	615	1300
Karoli	178	247	232	0	136	152	155	764	615	668
<b>BHARATPUR REGION</b>	<b>74850</b>	<b>72611</b>	<b>86156</b>	<b>89</b>	<b>75692</b>	<b>63215</b>	<b>61184</b>	<b>1011</b>	<b>871</b>	<b>710</b>
Bikaner	293	194	507	286	224	119	285	765	613	562
Churu	0	26	14	0	0	16	8	-	615	571
Jaisalmer	1912	2179	2098	10	117	193	743	61	89	354
<b>BIKANER REGION</b>	<b>2205</b>	<b>2399</b>	<b>2619</b>	<b>296</b>	<b>341</b>	<b>328</b>	<b>1036</b>	<b>155</b>	<b>137</b>	<b>396</b>
Ganganagar	54	76	46	54	41	47	23	759	618	500
Hanumangarh	17	49	116	17	13	30	28	765	612	241
<b>G.NAGAR REGION</b>	<b>71</b>	<b>125</b>	<b>162</b>	<b>71</b>	<b>54</b>	<b>77</b>	<b>51</b>	<b>761</b>	<b>616</b>	<b>315</b>
Jodhpur	64380	46051	57807	32	52954	12930	21095	823	281	365
Barmer	5294	3960	4476	21	3857	1394	1231	729	352	275
<b>JODHPUR REGION</b>	<b>69674</b>	<b>50011</b>	<b>62283</b>	<b>53</b>	<b>56811</b>	<b>14324</b>	<b>22326</b>	<b>815</b>	<b>286</b>	<b>358</b>
Jalore	7181	3519	5003	63	5000	1218	2442	696	346	488
Pali	109132	101154	117827	0	69052	50212	53527	633	496	454
Sirohi	3054	2371	4532	3	2314	1177	2578	758	496	569
<b>JALORE REGION</b>	<b>119367</b>	<b>107044</b>	<b>127362</b>	<b>66</b>	<b>76366</b>	<b>52607</b>	<b>58547</b>	<b>640</b>	<b>491</b>	<b>460</b>
Kota	2301	1480	4101	0	2534	1730	4367	1101	1169	1065
Baran	247	23	730	0	188	14	866	761	609	1186
Bundi	68	68	509	1	52	42	189	765	618	371
Jhalawar	1391	844	2460	0	1408	987	3341	1012	1169	1358
<b>KOTA REGION</b>	<b>4007</b>	<b>2415</b>	<b>7800</b>	<b>1</b>	<b>4182</b>	<b>2773</b>	<b>8763</b>	<b>1044</b>	<b>1148</b>	<b>1123</b>
Banswara	236	335	402	0	180	206	281	763	615	699
Dungarpur	399	464	520	0	305	286	293	764	616	563
Udaipur	7135	7150	7323	0	3982	4128	3896	558	577	532
Pratapgarh	38	58	169	0	29	36	124	763	621	734
<b>UDAIPUR REGION</b>	<b>7808</b>	<b>8007</b>	<b>8414</b>	<b>0</b>	<b>4496</b>	<b>4656</b>	<b>4594</b>	<b>576</b>	<b>581</b>	<b>546</b>
Bhilwara	32327	33025	39879	3	30270	29176	30063	936	883	754
Chittore	10359	10456	9173	6	13620	10051	8050	1315	961	878
Rajsamand	7289	7286	7260	0	15461	14032	11608	2121	1926	1599
<b>BHILWARA REGION</b>	<b>49975</b>	<b>50767</b>	<b>56312</b>	<b>9</b>	<b>59351</b>	<b>53259</b>	<b>49721</b>	<b>1188</b>	<b>1049</b>	<b>883</b>
<b>STATE</b>	<b>660969</b>	<b>579624</b>	<b>651856</b>	<b>837</b>	<b>504500</b>	<b>356797</b>	<b>360144</b>	<b>763</b>	<b>616</b>	<b>552</b>

AREA PRODUCTION AND YIELD

CROP : BAJRA										
YEAR : 2014-15										
DISTRICT	AREA (ha.)			AREA IRRIGATED (ha.)	PRODUCTION (MT)			YIELD (Kg/ha.)		
	Final estimate	Revised final estimate	Average last 5 yrs. Yr ending		Final estimate	Revised final estimate	Average last 5 yrs. Yr ending	Final estimate	Revised final estimate	Average last 5 yrs. Yr ending
	2014-15	2013-14	2013-14	2014-15	2014-15	2013-14	2013-14	2014-15	2013-14	2013-14
Ajmer	69443	67906	78522	66	89042	83569	77956	1282	1231	993
Jaipur	297162	302960	314220	5477	486981	456247	415830	1639	1506	1323
Dausa	136266	131559	136771	3	247739	228248	218419	1818	1735	1597
Tonk	41907	40759	53890	0	61078	53399	62654	1457	1310	1163
<b>JAIPUR REGION</b>	<b>544778</b>	<b>543184</b>	<b>583403</b>	<b>5546</b>	<b>884840</b>	<b>821463</b>	<b>774859</b>	<b>1624</b>	<b>1512</b>	<b>1328</b>
Sikar	282202	288588	302764	10715	407844	384222	357132	1445	1331	1180
Jhunjhunu	228592	240206	258384	3966	308413	293997	327281	1349	1224	1267
Nagaur	373728	422337	448945	15569	339703	361928	396325	909	857	883
<b>SIKAR REGION</b>	<b>884522</b>	<b>951131</b>	<b>1010093</b>	<b>30250</b>	<b>1055960</b>	<b>1040147</b>	<b>1080738</b>	<b>1194</b>	<b>1094</b>	<b>1070</b>
Alwar	249996	243194	260373	459	520015	454929	461112	2080	1871	1771
Bharatpur	106988	102485	114196	17	190513	194121	206307	1781	1894	1807
Dholpur	83524	81180	83435	17	177854	158471	165455	2129	1952	1983
S.Madhampur	59072	61934	75121	0	103196	101072	122322	1747	1632	1628
Karoli	124750	121905	128136	0	258205	247892	246192	2070	2033	1921
<b>BHARATPUR REGION</b>	<b>624330</b>	<b>610698</b>	<b>661261</b>	<b>493</b>	<b>1249783</b>	<b>1156485</b>	<b>1201388</b>	<b>2002</b>	<b>1894</b>	<b>1817</b>
Bikaner	90178	118842	177696	1686	50527	60099	85994	560	506	484
Churu	299565	326230	363309	5441	196017	185271	177451	654	568	488
Jaisalmer	71362	88812	128329	6013	5003	8684	37410	70	98	292
<b>BIKANER REGION</b>	<b>461105</b>	<b>533884</b>	<b>669334</b>	<b>13140</b>	<b>251547</b>	<b>254054</b>	<b>300855</b>	<b>546</b>	<b>476</b>	<b>449</b>
Ganganagar	2133	1978	6703	1168	2662	2801	8668	1248	1416	1293
Hanumangarh	34165	32951	56843	2506	44627	33801	58569	1306	1026	1030
<b>G.NAGAR REGION</b>	<b>36298</b>	<b>34929</b>	<b>63546</b>	<b>3674</b>	<b>47289</b>	<b>36602</b>	<b>67237</b>	<b>1303</b>	<b>1048</b>	<b>1058</b>
Jodhpur	426932	491430	539648	36029	476685	245086	356417	1117	499	660
Barmer	741051	863185	875670	28064	203800	374413	361019	275	434	412
<b>JODHPUR REGION</b>	<b>1167983</b>	<b>1354615</b>	<b>1415318</b>	<b>64093</b>	<b>680485</b>	<b>619499</b>	<b>717436</b>	<b>583</b>	<b>457</b>	<b>507</b>
Jalore	288303	332205	335648	3852	238840	157732	282351	828	475	841
Pali	53761	67914	76119	0	33039	37931	48474	615	559	637
Sirohi	10455	13759	17480	260	8886	6477	13175	850	471	754
<b>JALORE REGION</b>	<b>352519</b>	<b>413878</b>	<b>429247</b>	<b>4112</b>	<b>280765</b>	<b>202140</b>	<b>344000</b>	<b>796</b>	<b>488</b>	<b>801</b>
Kota	53	71	77	0	58	66	71	1094	930	922
Baran	1094	559	2539	0	721	279	2357	659	499	928
Bundi	1604	1370	2758	73	1477	1237	3073	921	903	1114
Jhalawar	25	10	10	0	27	9	10	1080	900	1000
<b>KOTA REGION</b>	<b>2776</b>	<b>2010</b>	<b>5384</b>	<b>73</b>	<b>2283</b>	<b>1591</b>	<b>5511</b>	<b>822</b>	<b>792</b>	<b>1024</b>
Banswara	119	49	118	0	130	46	105	1092	939	890
Dungarpur	23	43	122	0	25	40	105	1087	930	861
Udaipur	8	162	57	0	9	151	47	1125	932	825
Pratapgarh	3	7	7	0	3	7	6	1000	1000	857
<b>UDAIPUR REGION</b>	<b>153</b>	<b>261</b>	<b>304</b>	<b>0</b>	<b>167</b>	<b>244</b>	<b>263</b>	<b>1092</b>	<b>935</b>	<b>865</b>
Bhilwara	2102	2025	3056	0	2630	2492	3009	1251	1231	985
Chittore	26	10	17	0	28	9	17	1077	900	1000
Rajsamand	317	326	407	0	346	304	377	1091	933	926
<b>BHILWARA REGION</b>	<b>2445</b>	<b>2361</b>	<b>3480</b>	<b>0</b>	<b>3004</b>	<b>2805</b>	<b>3403</b>	<b>1229</b>	<b>1188</b>	<b>978</b>
<b>STATE</b>	<b>4076909</b>	<b>4446951</b>	<b>4841370</b>	<b>121381</b>	<b>4456123</b>	<b>4135030</b>	<b>4495690</b>	<b>1093</b>	<b>930</b>	<b>929</b>

AREA PRODUCTION AND YIELD

CROP : MAIZE				YEAR : 2014-15						
DISTRICT	AREA (ha.)			AREA IRRIGATED (ha.)	PRODUCTION (MT)			YIELD (Kg/ha.)		
	Final estimate 2014-15	Revised final estimate 2013-14	Average last 5 yrs. Yr ending 2013-14		Final estimate 2014-15	Revised final estimate 2013-14	Average last 5 yrs. Yr ending 2013-14	Final estimate 2014-15	Revised final estimate 2013-14	Average last 5 yrs. Yr ending 2013-14
Ajmer	27334	29443	32408	653	26231	32513	30233	960	1104	933
Jaipur	1837	2680	3188	338	1900	3657	3648	1034	1365	1144
Dausa	482	532	725	4	839	850	1124	1741	1598	1550
Tonk	9034	10725	12192	134	9904	10620	11000	1096	990	902
<b>JAIPUR REGION</b>	<b>38687</b>	<b>43380</b>	<b>48513</b>	<b>1129</b>	<b>38874</b>	<b>47640</b>	<b>46005</b>	<b>1005</b>	<b>1098</b>	<b>948</b>
Sikar	13	5	12	1	23	8	18	1769	1600	1500
Jhunjhunu	0	0	1	0	0	0	1	-	-	1000
Nagaur	25	24	40	25	43	38	56	1720	1583	1400
<b>SIKAR REGION</b>	<b>38</b>	<b>29</b>	<b>53</b>	<b>26</b>	<b>66</b>	<b>46</b>	<b>75</b>	<b>1737</b>	<b>1586</b>	<b>1415</b>
Alwar	3971	5196	6699	241	6983	8281	10244	1758	1594	1529
Bharatpur	2	8	6	0	3	13	9	1500	1625	1500
Dholpur	4	0	4	0	7	0	6	1750	-	1500
S. Madhopur	393	486	589	2	684	776	911	1740	1597	1547
Karoli	77	90	121	2	134	144	184	1740	1600	1521
<b>BHARATPUR REGION</b>	<b>4447</b>	<b>5780</b>	<b>7419</b>	<b>245</b>	<b>7811</b>	<b>9214</b>	<b>11354</b>	<b>1756</b>	<b>1594</b>	<b>1530</b>
Bikaner	0	0	11	0	0	0	20	-	-	1818
Churu	0	0	0	0	0	0	0	-	-	-
Jaisalmer	0	0	0	0	0	0	0	-	-	-
<b>BIKANER REGION</b>	<b>0</b>	<b>0</b>	<b>11</b>	<b>0</b>	<b>0</b>	<b>0</b>	<b>20</b>	<b>0</b>	<b>0</b>	<b>1818</b>
Ganganagar	68	56	26	68	118	90	44	1735	1607	1692
Hanumangarh	6	16	4	6	10	25	6	1667	1563	1500
<b>G.NAGAR REGION</b>	<b>74</b>	<b>72</b>	<b>30</b>	<b>74</b>	<b>128</b>	<b>115</b>	<b>50</b>	<b>1730</b>	<b>1597</b>	<b>1667</b>
Jodhpur	2	2	7	2	3	3	9	1500	1500	1286
Barmer	14	26	7	13	24	42	11	1714	1615	1571
<b>JODHPUR REGION</b>	<b>16</b>	<b>28</b>	<b>14</b>	<b>15</b>	<b>27</b>	<b>45</b>	<b>20</b>	<b>1688</b>	<b>1607</b>	<b>1429</b>
Jalore	35	72	47	26	61	115	76	1743	1597	1617
Pali	13954	14954	18363	763	14831	14032	21681	1063	938	1181
Sirohi	22734	23103	26306	112	31727	23737	31731	1396	1027	1206
<b>JALORE REGION</b>	<b>36723</b>	<b>38129</b>	<b>44716</b>	<b>901</b>	<b>46619</b>	<b>37884</b>	<b>53488</b>	<b>1269</b>	<b>994</b>	<b>1196</b>
Kota	2873	2043	8248	2	3891	1470	13245	1354	720	1606
Baran	7805	5972	11634	0	12235	6774	24847	1568	1134	2136
Bundi	34168	29737	39999	69	91367	59443	94237	2674	1999	2356
Jhalawar	36654	21842	31977	0	74436	20131	58968	2031	922	1844
<b>KOTA REGION</b>	<b>81500</b>	<b>59594</b>	<b>91858</b>	<b>71</b>	<b>181929</b>	<b>87818</b>	<b>191297</b>	<b>2232</b>	<b>1474</b>	<b>2083</b>
Banswara	124249	143972	144535	42	137907	190985	196186	1110	1327	1357
Dungarpur	70710	76161	83300	0	87789	71471	73416	1242	938	881
Udaipur	168911	173009	177206	173	265982	295053	264455	1575	1705	1492
Pratapgarh	48641	50238	54302	0	68208	86815	98748	1402	1728	1818
<b>UDAIPUR REGION</b>	<b>412511</b>	<b>443380</b>	<b>459343</b>	<b>215</b>	<b>559886</b>	<b>644324</b>	<b>632805</b>	<b>1357</b>	<b>1453</b>	<b>1378</b>
Bhilwara	153059	153608	173968	1160	308036	264313	267340	2013	1721	1537
Chittore	105423	123942	154675	1454	288983	279285	345098	2741	2253	2231
Rajsamand	58979	58755	60573	15	118887	106820	91925	2016	1818	1518
<b>BHILWARA REGION</b>	<b>317461</b>	<b>336305</b>	<b>389216</b>	<b>2629</b>	<b>715906</b>	<b>650418</b>	<b>704363</b>	<b>2255</b>	<b>1934</b>	<b>1810</b>
<b>STATE</b>	<b>891457</b>	<b>926697</b>	<b>1041173</b>	<b>5305</b>	<b>1551246</b>	<b>1477504</b>	<b>1639477</b>	<b>1740</b>	<b>1594</b>	<b>1575</b>

AREA PRODUCTION AND YIELD

CROP : SMALL MILLETS (KHARIF)				YEAR : 2014-15						
DISTRICT	AREA (ha.)			AREA IRRIGATED (ha.)	PRODUCTION (MT)			YIELD (Kg/ha.)		
	Final estimate 2014-15	Revised final estimate 2013-14	Average last 5 yrs. Yr ending 2013-14		Final estimate 2014-15	Revised final estimate 2013-14	Average last 5 yrs. Yr ending 2013-14	Final estimate 2014-15	Revised final estimate 2013-14	Average last 5 yrs. Yr ending 2013-14
Ajmer	0	0	173	0	0	0	97	-	-	561
Jaipur	0	0	0	0	0	0	0	-	-	-
Dausa	0	0	0	0	0	0	0	-	-	-
Tonk	0	0	0	0	0	0	0	-	-	-
<b>JAIPUR REGION</b>	<b>0</b>	<b>0</b>	<b>173</b>	<b>0</b>	<b>0</b>	<b>0</b>	<b>97</b>	<b>0</b>	<b>0</b>	<b>561</b>
Sikar	0	0	0	0	0	0	0	-	-	-
Jhunjhunu	0	0	0	0	0	0	0	-	-	-
Nagaur	0	0	0	0	0	0	0	-	-	-
<b>SIKAR REGION</b>	<b>0</b>	<b>0</b>	<b>0</b>	<b>0</b>	<b>0</b>	<b>0</b>	<b>0</b>	<b>0</b>	<b>0</b>	<b>0</b>
Alwar	0	0	0	0	0	0	0	-	-	-
Bharatpur	0	0	0	0	0	0	0	-	-	-
Dholpur	0	0	0	0	0	0	0	-	-	-
S.Madhampur	0	0	0	0	0	0	0	-	-	-
Karoli	0	0	0	0	0	0	0	-	-	-
<b>BHARATPUR REGION</b>	<b>0</b>	<b>0</b>	<b>0</b>	<b>0</b>	<b>0</b>	<b>0</b>	<b>0</b>	<b>0</b>	<b>0</b>	<b>0</b>
Bikaner	0	0	0	0	0	0	0	-	-	-
Churu	0	0	0	0	0	0	0	-	-	-
Jaisalmer	0	0	0	0	0	0	0	-	-	-
<b>BIKANER REGION</b>	<b>0</b>	<b>0</b>	<b>0</b>	<b>0</b>	<b>0</b>	<b>0</b>	<b>0</b>	<b>0</b>	<b>0</b>	<b>0</b>
Ganganagar	0	0	0	0	0	0	0	-	-	-
Hanumangarh	0	0	0	0	0	0	0	-	-	-
<b>G.NAGAR REGION</b>	<b>0</b>	<b>0</b>	<b>0</b>	<b>0</b>	<b>0</b>	<b>0</b>	<b>0</b>	<b>0</b>	<b>0</b>	<b>0</b>
Jodhpur	0	0	0	0	0	0	0	-	-	-
Barmer	0	0	0	0	0	0	0	-	-	-
<b>JODHPUR REGION</b>	<b>0</b>	<b>0</b>	<b>0</b>	<b>0</b>	<b>0</b>	<b>0</b>	<b>0</b>	<b>0</b>	<b>0</b>	<b>0</b>
Jalore	694	461	616	0	351	208	321	506	451	521
Pali	95	133	31	0	57	21	6	600	158	194
Sirohi	1385	1448	1933	0	280	84	1012	202	58	524
<b>JALORE REGION</b>	<b>2174</b>	<b>2042</b>	<b>2580</b>	<b>0</b>	<b>688</b>	<b>313</b>	<b>1339</b>	<b>316</b>	<b>153</b>	<b>519</b>
Kota	0	0	0	0	0	0	0	-	-	-
Baran	0	0	0	0	0	0	0	-	-	-
Bundi	0	0	0	0	0	0	0	-	-	-
Jhalawar	0	0	0	0	0	0	0	-	-	-
<b>KOTA REGION</b>	<b>0</b>	<b>0</b>	<b>0</b>	<b>0</b>	<b>0</b>	<b>0</b>	<b>0</b>	<b>0</b>	<b>0</b>	<b>0</b>
Banswara	3287	3555	4131	0	242	198	379	74	56	92
Dungarpur	4994	5180	6260	0	1243	894	1879	249	173	300
Udaipur	640	1241	1223	0	477	751	857	745	605	701
Pratapgarh	0	4	49	0	0	0	31	-	0	633
<b>UDAIPUR REGION</b>	<b>8921</b>	<b>9980</b>	<b>11663</b>	<b>0</b>	<b>1962</b>	<b>1843</b>	<b>3146</b>	<b>220</b>	<b>185</b>	<b>270</b>
Bhilwara	0	0	0	0	0	0	0	-	-	-
Chittore	0	0	0	0	0	0	0	-	-	-
Rajsamand	0	0	303	0	0	0	152	-	-	502
<b>BHILWARA REGION</b>	<b>0</b>	<b>0</b>	<b>303</b>	<b>0</b>	<b>0</b>	<b>0</b>	<b>152</b>	<b>0</b>	<b>0</b>	<b>502</b>
<b>STATE</b>	<b>11095</b>	<b>12022</b>	<b>14719</b>	<b>0</b>	<b>2650</b>	<b>2156</b>	<b>4734</b>	<b>239</b>	<b>179</b>	<b>322</b>

AREA PRODUCTION AND YIELD

CROP : WHEAT										
YEAR : 2014-15										
DISTRICT	AREA (HECT.)			AREA IRRIGATED (HECT.)	PRODUCTION (TONNES)			YIELD (KG/HECT.)		
	Final estimate	Revised final estimate	Average last 5 yrs. Yr ending		Final estimate	Revised final estimate	Average last 5 yrs. Yr ending	Final estimate	Revised final estimate	Average last 5 yrs. Yr ending
	2014-15	2013-14	2013-14		2014-15	2014-15	2013-14	2013-14	2014-15	2013-14
Ajmer	62442	56000	48332	60954	131969	193073	157674	2113	3448	3262
Jaipur	157649	153563	150164	157251	502927	473829	496784	3190	3086	3308
Dausa	103644	95716	90664	103637	373078	355461	330524	3600	3714	3646
Tonk	66376	58416	63235	64321	138758	200010	207165	2090	3424	3276
<b>JAIPUR REGION</b>	<b>390111</b>	<b>363695</b>	<b>352395</b>	<b>386163</b>	<b>1146732</b>	<b>1222373</b>	<b>1192147</b>	<b>2940</b>	<b>3361</b>	<b>3383</b>
Sikar	99558	101345	98533	99558	347485	331358	319234	3490	3270	3240
Jhunjhunu	88802	86716	80794	88802	358018	346467	286005	4032	3995	3540
Nagaur	71637	75548	74130	69169	161510	189555	186716	2255	2509	2519
<b>SIKAR REGION</b>	<b>259997</b>	<b>263609</b>	<b>253457</b>	<b>257529</b>	<b>867013</b>	<b>867380</b>	<b>791955</b>	<b>3335</b>	<b>3290</b>	<b>3125</b>
Alwar	219063	208206	197026	219049	757957	825344	785814	3460	3964	3988
Bharatpur	165751	155130	152629	165741	604169	668117	652047	3645	4307	4272
Dholpur	67979	61419	59088	67743	232097	242823	232301	3414	3954	3931
S. Madhopur	82257	77203	72541	81922	271260	218377	236644	3298	2829	3262
Karoli	85169	83418	79272	84816	308964	313196	313633	3628	3755	3956
<b>BHARATPUR REGION</b>	<b>620219</b>	<b>585376</b>	<b>560556</b>	<b>619271</b>	<b>2174447</b>	<b>2267857</b>	<b>2220439</b>	<b>3506</b>	<b>3874</b>	<b>3961</b>
Bikaner	120347	116365	86068	120347	242416	287266	211934	2014	2469	2462
Churu	32072	33368	27537	32031	51944	69914	53092	1620	2095	1928
Jaisalmer	10318	13709	13421	9949	10022	18128	23732	971	1322	1768
<b>BIKANER REGION</b>	<b>162737</b>	<b>163442</b>	<b>127026</b>	<b>162327</b>	<b>304382</b>	<b>375308</b>	<b>288758</b>	<b>1870</b>	<b>2296</b>	<b>2273</b>
Ganganagar	256659	262808	239381	256130	937036	1095610	931799	3651	4169	3893
Hanumangarh	255214	247706	234841	255205	887259	885386	838258	3477	3574	3569
<b>G.NAGAR REGION</b>	<b>511873</b>	<b>510514</b>	<b>474222</b>	<b>511335</b>	<b>1824295</b>	<b>1980996</b>	<b>1770057</b>	<b>3564</b>	<b>3880</b>	<b>3733</b>
Jodhpur	67781	67879	58287	67539	130806	152460	140765	1930	2246	2415
Barmer	13525	14020	14045	13267	14091	20346	19909	1042	1451	1418
<b>JODHPUR REGION</b>	<b>81306</b>	<b>81899</b>	<b>72332</b>	<b>80806</b>	<b>144897</b>	<b>172806</b>	<b>160674</b>	<b>1782</b>	<b>2110</b>	<b>2221</b>
Jalore	32667	35013	33859	32581	62247	77088	64782	1906	2202	1913
Pali	49826	47446	51495	48411	99960	129758	114949	2006	2735	2232
Sirohi	26851	34035	32860	26835	62377	94095	90570	2323	2765	2756
<b>JALORE REGION</b>	<b>109344</b>	<b>116494</b>	<b>118214</b>	<b>107827</b>	<b>224584</b>	<b>300941</b>	<b>270301</b>	<b>2054</b>	<b>2583</b>	<b>2287</b>
Kota	135748	138008	117014	135743	279120	553604	459849	2056	4011	3930
Baran	174319	162852	145203	174319	667888	551485	547307	3831	3386	3769
Bundi	172991	160285	145667	172991	368763	607915	586008	2132	3793	4023
Jhalawar	112534	106834	83776	112534	352790	329955	277723	3135	3088	3315
<b>KOTA REGION</b>	<b>595592</b>	<b>567979</b>	<b>491660</b>	<b>595587</b>	<b>1668561</b>	<b>2042959</b>	<b>1870887</b>	<b>2802</b>	<b>3597</b>	<b>3805</b>
Banswara	88181	89620	86258	87149	195462	202260	186177	2217	2257	2158
Dungarpur	46208	47474	42330	44188	86772	90477	76394	1878	1906	1805
Udaipur	76849	70717	60532	76190	193315	200803	157626	2516	2840	2604
Pratapgarh	64317	65698	55328	64307	229597	258411	183539	3570	3933	3317
<b>UDAIPUR REGION</b>	<b>275555</b>	<b>273509</b>	<b>244448</b>	<b>271834</b>	<b>705146</b>	<b>751951</b>	<b>603736</b>	<b>2559</b>	<b>2749</b>	<b>2470</b>
Bhilwara	137224	124466	102599	136894	281870	448391	318367	2054	3603	3103
Chittore	144749	123946	103027	144749	412372	499258	402755	2849	4028	3909
Rajsamand	29541	30675	26966	29534	69577	89919	84492	2355	2931	3133
<b>BHILWARA REGION</b>	<b>311514</b>	<b>279087</b>	<b>232592</b>	<b>311177</b>	<b>763819</b>	<b>1037568</b>	<b>805614</b>	<b>2452</b>	<b>3718</b>	<b>3464</b>
<b>STATE</b>	<b>3318248</b>	<b>3205604</b>	<b>2926902</b>	<b>3303856</b>	<b>9823876</b>	<b>11020139</b>	<b>9974568</b>	<b>2961</b>	<b>3438</b>	<b>3408</b>

AREA PRODUCTION AND YIELD

CROP : BARLEY				YEAR : 2014-15						
DISTRICT	AREA (HECT.)			AREA IRRIGATED (HECT.)	PRODUCTION (TONNES)			YIELD (KG/HECT.)		
	Final estimate	Revised final estimate	Average last 5 yrs. Yr ending		Final estimate	Revised final estimate	Average last 5 yrs. Yr ending	Final estimate	Revised final estimate	Average last 5 yrs. Yr ending
	2014-15	2013-14	2013-14		2014-15	2013-14	2013-14	2014-15	2013-14	2013-14
Ajmer	24530	24526	22820	22983	48292	66304	60392	1969	2703	2646
Jaipur	60542	61603	59939	60250	187003	175292	183833	3089	2846	3067
Dausa	6785	7129	7320	6781	20052	20516	20885	2955	2878	2853
Tonk	5216	6132	8929	4690	9100	16189	23308	1745	2640	2610
<b>JAIPUR REGION</b>	<b>97073</b>	<b>99390</b>	<b>99008</b>	<b>94704</b>	<b>264447</b>	<b>278301</b>	<b>288418</b>	<b>2724</b>	<b>2800</b>	<b>2913</b>
Sikar	32649	34166	33123	32637	111379	110583	96296	3411	3237	2907
Jhunjhunu	10940	11501	11678	10937	34688	35871	34444	3171	3119	2949
Nagaur	11777	13484	13399	11762	26628	34640	34131	2261	2569	2547
<b>SIKAR REGION</b>	<b>55366</b>	<b>59151</b>	<b>58200</b>	<b>55336</b>	<b>172695</b>	<b>181094</b>	<b>164871</b>	<b>3119</b>	<b>3062</b>	<b>2833</b>
Alwar	9609	10718	12450	9609	30514	35016	44891	3176	3267	3606
Bharatpur	2659	2089	2633	2581	7454	6363	8649	2803	3046	3285
Dholpur	760	774	890	728	2131	2358	2592	2804	3047	2912
S.Madhapur	684	870	1286	672	1917	2650	3496	2803	3046	2719
Karoli	271	344	419	263	760	1048	1192	2804	3047	2845
<b>BHARATPUR REGION</b>	<b>13983</b>	<b>14795</b>	<b>17678</b>	<b>13853</b>	<b>42776</b>	<b>47435</b>	<b>60820</b>	<b>3059</b>	<b>3206</b>	<b>3440</b>
Bikaner	5560	4015	3761	5560	12015	9749	7735	2161	2428	2057
Churu	8114	7084	6355	8097	14917	16450	13035	1838	2322	2051
Jaisalmer	20	49	87	20	56	149	244	2800	3041	2805
<b>BIKANER REGION</b>	<b>13694</b>	<b>11148</b>	<b>10203</b>	<b>13677</b>	<b>26988</b>	<b>26348</b>	<b>21014</b>	<b>1971</b>	<b>2363</b>	<b>2060</b>
Ganganagar	79408	45319	31432	78849	242914	168992	112473	3059	3729	3578
Hanumangarh	22100	18890	17137	21911	85796	69047	56416	3882	3655	3292
<b>G.NAGAR REGION</b>	<b>101508</b>	<b>64209</b>	<b>48569</b>	<b>100760</b>	<b>328710</b>	<b>238039</b>	<b>168889</b>	<b>3238</b>	<b>3707</b>	<b>3477</b>
Jodhpur	270	244	326	247	757	743	916	2804	3045	2810
Barmer	35	4	31	35	98	12	89	2800	3000	2871
<b>JODHPUR REGION</b>	<b>305</b>	<b>248</b>	<b>357</b>	<b>282</b>	<b>855</b>	<b>755</b>	<b>1005</b>	<b>2803</b>	<b>3044</b>	<b>2815</b>
Jalore	195	263	412	195	547	801	1047	2805	3046	2541
Pali	3343	2977	3798	3334	8049	8523	9383	2408	2863	2471
Sirohi	802	954	1053	802	2248	2906	3093	2803	3046	2937
<b>JALORE REGION</b>	<b>4340</b>	<b>4194</b>	<b>5263</b>	<b>4331</b>	<b>10844</b>	<b>12230</b>	<b>13523</b>	<b>2499</b>	<b>2916</b>	<b>2569</b>
Kota	262	303	477	262	734	923	1389	2802	3046	2912
Baran	253	207	354	253	709	630	1028	2802	3043	2904
Bundi	724	859	1070	721	2030	2616	3140	2804	3045	2935
Jhalawar	267	449	389	267	748	1368	1141	2801	3047	2933
<b>KOTA REGION</b>	<b>1506</b>	<b>1818</b>	<b>2290</b>	<b>1503</b>	<b>4221</b>	<b>5537</b>	<b>6698</b>	<b>2803</b>	<b>3046</b>	<b>2925</b>
Banswara	835	1085	987	655	1615	2037	1920	1934	1877	1945
Dungarpur	972	1194	1085	339	2725	3637	3181	2803	3046	2932
Udaipur	9669	9229	8138	9172	21366	22095	17491	2210	2394	2149
Pratapgarh	1472	1794	2032	1472	5582	4659	4631	3792	2597	2279
<b>UDAIPUR REGION</b>	<b>12948</b>	<b>13302</b>	<b>12242</b>	<b>11638</b>	<b>31288</b>	<b>32428</b>	<b>27223</b>	<b>2416</b>	<b>2438</b>	<b>2224</b>
Bhilwara	25607	25589	21988	25453	45384	72880	58814	1772	2848	2675
Chittore	9954	8037	6849	9954	21999	27196	21016	2210	3384	3068
Rajsamand	7018	7400	6681	6946	12184	19789	16418	1736	2674	2457
<b>BHILWARA REGION</b>	<b>42579</b>	<b>41026</b>	<b>35518</b>	<b>42353</b>	<b>79567</b>	<b>119865</b>	<b>96248</b>	<b>1869</b>	<b>2922</b>	<b>2710</b>
<b>STATE</b>	<b>343302</b>	<b>309281</b>	<b>289328</b>	<b>338437</b>	<b>962391</b>	<b>942032</b>	<b>848709</b>	<b>2803</b>	<b>3046</b>	<b>2933</b>

AREA PRODUCTION AND YIELD

CROP : SMALL MILLETS (RABI)				YEAR : 2014-15						
DISTRICT	AREA (HECT.)			AREA IRRIGATED (HECT.)	PRODUCTION (TONNES)			YIELD (KG/HECT.)		
	Final estimate 2014-15	Revised final estimate 2013-14	Average last 5 yrs. Yr ending 2013-14		Final estimate 2014-15	Revised final estimate 2013-14	Average last 5 yrs. Yr ending 2013-14	Final estimate 2014-15	Revised final estimate 2013-14	Average last 5 yrs. Yr ending 2013-14
Ajmer	0	0	0	0	0	0	0	-	-	-
Jaipur	0	0	20	0	0	0	0	-	-	0
Dausa	0	0	0	0	0	0	0	-	-	-
Tonk	0	0	0	0	0	0	0	-	-	-
<b>JAIPUR REGION</b>	<b>0</b>	<b>0</b>	<b>20</b>	<b>0</b>	<b>0</b>	<b>0</b>	<b>0</b>	<b>0</b>	<b>0</b>	<b>0</b>
Sikar	0	0	0	0	0	0	0	-	-	-
Jhunjhunu	0	10	2	0	0	10	2	-	1000	1000
Nagaur	0	0	0	0	0	0	0	-	-	-
<b>SIKAR REGION</b>	<b>0</b>	<b>10</b>	<b>2</b>	<b>0</b>	<b>0</b>	<b>10</b>	<b>2</b>	<b>0</b>	<b>1000</b>	<b>1000</b>
Alwar	0	0	0	0	0	0	0	-	-	-
Bharatpur	0	0	0	0	0	0	0	-	-	-
Dholpur	0	0	0	0	0	0	0	-	-	-
S.Madhopur	0	0	0	0	0	0	0	-	-	-
Karoli	0	2	0	0	0	0	0	-	0	-
<b>BHARATPUR REG</b>	<b>0</b>	<b>2</b>	<b>0</b>	<b>0</b>	<b>0</b>	<b>0</b>	<b>0</b>	<b>0</b>	<b>0</b>	<b>0</b>
Bikaner	0	0	0	0	0	0	0	-	-	-
Churu	0	0	0	0	0	0	0	-	-	-
Jaisalmer	0	0	0	0	0	0	0	-	-	-
<b>BIKANER REGION</b>	<b>0</b>	<b>0</b>	<b>0</b>	<b>0</b>	<b>0</b>	<b>0</b>	<b>0</b>	<b>0</b>	<b>0</b>	<b>0</b>
Ganganagar	0	0	3	0	0	0	1	-	-	333
Hanumangarh	0	0	0	0	0	0	0	-	-	-
<b>G.NAGAR REGION</b>	<b>0</b>	<b>0</b>	<b>3</b>	<b>0</b>	<b>0</b>	<b>0</b>	<b>1</b>	<b>0</b>	<b>0</b>	<b>333</b>
Jodhpur	0	0	1	0	0	0	1	-	-	1000
Barmer	0	0	0	0	0	0	0	-	-	-
<b>JODHPUR REGION</b>	<b>0</b>	<b>0</b>	<b>1</b>	<b>0</b>	<b>0</b>	<b>0</b>	<b>1</b>	<b>0</b>	<b>0</b>	<b>1000</b>
Jalore	1792	798	613	1792	1593	1117	665	889	1400	1085
Pali	0	0	0	0	0	0	0	-	-	-
Sirohi	961	1259	708	961	1299	1259	682	1352	1000	963
<b>JALORE REGION</b>	<b>2753</b>	<b>2057</b>	<b>1321</b>	<b>2753</b>	<b>2892</b>	<b>2376</b>	<b>1347</b>	<b>1050</b>	<b>1155</b>	<b>1020</b>
Kota	0	0	0	0	0	2	0	-	-	-
Baran	0	0	0	0	0	0	0	-	-	-
Bundi	0	0	0	0	0	0	0	-	-	-
Jhalawar	0	0	0	0	0	0	0	-	-	-
<b>KOTA REGION</b>	<b>0</b>	<b>0</b>	<b>0</b>	<b>0</b>	<b>0</b>	<b>2</b>	<b>0</b>	<b>0</b>	<b>0</b>	<b>0</b>
Banswara	0	0	0	0	0	0	0	-	-	-
Dungarpur	0	0	0	0	0	0	0	-	-	-
Udaipur	0	0	3	0	0	0	1	-	-	333
Pratapgarh	3	3	1	3	3	0	0	1000	0	0
<b>UDAIPUR REGION</b>	<b>3</b>	<b>3</b>	<b>4</b>	<b>3</b>	<b>3</b>	<b>0</b>	<b>1</b>	<b>1000</b>	<b>0</b>	<b>250</b>
Bhilwara	0	0	0	0	0	0	0	-	-	-
Chittore	0	0	0	0	0	0	0	-	-	-
Rajsamand	0	0	0	0	0	0	0	-	-	-
<b>BHILWARA REGIO</b>	<b>0</b>	<b>0</b>	<b>0</b>	<b>0</b>	<b>0</b>	<b>0</b>	<b>0</b>	<b>0</b>	<b>0</b>	<b>0</b>
<b>STATE</b>	<b>2756</b>	<b>2072</b>	<b>1351</b>	<b>2756</b>	<b>2895</b>	<b>2388</b>	<b>1352</b>	<b>1050</b>	<b>1153</b>	<b>1001</b>

**AREA PRODUCTION AND YIELD**

CROP : Kharif Pulses (Excluding Arhar)											YEAR : 2014-15										
DISTRICT	AREA (ha.)			AREA IRRIGATED (ha.)	PRODUCTION (MT)			YIELD (Kg/ha.)													
	Final estimate	Revised final estimate	Average last 5years up to		Final estimate	Revised final estimate	Average last 5years up to	Final estimate	Revised final estimate	Average last 5years up to											
	2014-15	2013-14	2013-14		2014-15	2014-15	2013-14	2013-14	2014-15	2013-14	2013-14										
Ajmer	107401	102732	112766	12	42954	45800	39596	400	446	351											
Jaipur	85861	100682	97010	7	40588	81138	44920	473	806	463											
Dausa	172	188	256	0	91	69	95	529	367	371											
Tonk	55267	75173	66981	0	25331	22415	25916	458	298	387											
<b>JAIPUR REGION</b>	<b>248701</b>	<b>278775</b>	<b>277013</b>	<b>19</b>	<b>108964</b>	<b>149422</b>	<b>110527</b>	<b>438</b>	<b>536</b>	<b>399</b>											
Sikar	41962	41489	63980	452	26464	23287	27040	631	561	423											
Jhunjhunu	33765	34528	43605	169	26575	18437	17854	787	534	409											
Nagaur	369450	464810	474063	461	165760	156109	160828	449	336	339											
<b>SIKAR REGION</b>	<b>445177</b>	<b>540827</b>	<b>581648</b>	<b>1082</b>	<b>218799</b>	<b>197833</b>	<b>205722</b>	<b>491</b>	<b>366</b>	<b>354</b>											
Alwar	46	91	110	0	25	37	47	543	407	427											
Bharatpur	101	96	210	0	53	38	92	525	396	438											
Dholpur	303	323	340	3	168	124	155	554	384	456											
S.Madhapur	3942	5129	4421	0	1793	1759	2185	455	343	494											
Karoli	52	90	154	0	25	31	59	481	344	383											
<b>BHARATPUR REGION</b>	<b>4444</b>	<b>5729</b>	<b>5235</b>	<b>3</b>	<b>2084</b>	<b>1989</b>	<b>2538</b>	<b>464</b>	<b>347</b>	<b>485</b>											
Bikaner	170116	190231	256283	2141	67656	48161	79722	398	253	311											
Churu	267284	253926	327183	173	111155	69226	76964	416	273	235											
Jaisalmer	7701	6054	9330	6428	1860	1973	3276	242	326	351											
<b>BIKANER REGION</b>	<b>445101</b>	<b>450211</b>	<b>592796</b>	<b>8742</b>	<b>180671</b>	<b>119360</b>	<b>159962</b>	<b>406</b>	<b>265</b>	<b>270</b>											
Ganganagar	19367	16693	30882	14029	16223	11584	19311	838	694	625											
Hanumangarh	22761	18443	59965	3842	12398	8852	24832	545	480	414											
<b>G.NAGAR REGION</b>	<b>42128</b>	<b>35136</b>	<b>90847</b>	<b>17871</b>	<b>28621</b>	<b>20436</b>	<b>44143</b>	<b>679</b>	<b>582</b>	<b>486</b>											
Jodhpur	216820	228129	253796	2344	156416	68965	89762	721	302	354											
Barmer	222489	280480	282492	368	62876	87909	91790	283	313	325											
<b>JODHPUR REGION</b>	<b>439309</b>	<b>508609</b>	<b>536288</b>	<b>2712</b>	<b>219292</b>	<b>156874</b>	<b>181552</b>	<b>499</b>	<b>308</b>	<b>339</b>											
Jalore	96128	118722	124237	106	45290	29494	51267	471	248	413											
Pali	122739	108200	113072	0	48277	28465	38244	393	263	338											
Sirohi	6599	7557	8908	6	2336	1049	3488	354	139	392											
<b>JALORE REGION</b>	<b>225466</b>	<b>234479</b>	<b>246217</b>	<b>112</b>	<b>95903</b>	<b>59008</b>	<b>92999</b>	<b>425</b>	<b>252</b>	<b>378</b>											
Kota	7828	3934	9117	0	4859	1813	5767	621	461	633											
Baran	6879	1249	3902	1	3360	443	2420	488	355	620											
Bundi	40260	35947	28611	116	31774	16417	18962	789	457	663											
Jhalawar	11305	6393	9952	0	7629	1963	6835	675	307	687											
<b>KOTA REGION</b>	<b>66272</b>	<b>47523</b>	<b>51582</b>	<b>117</b>	<b>47622</b>	<b>20636</b>	<b>33984</b>	<b>719</b>	<b>434</b>	<b>659</b>											
Banswara	11138	12053	11720	0	5687	4413	5140	511	366	439											
Dungarpur	11818	13411	12588	0	7737	7722	6188	655	576	492											
Udaipur	7895	7081	7185	0	2440	2491	2777	309	352	386											
Pratapgarh	3591	4535	4184	0	950	1482	1840	265	327	440											
<b>UDAIPUR REGION</b>	<b>34442</b>	<b>37080</b>	<b>35677</b>	<b>0</b>	<b>16814</b>	<b>16108</b>	<b>15945</b>	<b>488</b>	<b>434</b>	<b>447</b>											
Bhilwara	67392	60951	66527	1	30011	20061	29271	445	329	440											
Chittore	4991	5160	5587	1	3355	1335	2411	672	259	432											
Rajsamand	2205	2373	2211	0	1191	901	964	540	380	436											
<b>BHILWARA REGION</b>	<b>74588</b>	<b>68484</b>	<b>74325</b>	<b>2</b>	<b>34557</b>	<b>22297</b>	<b>32646</b>	<b>463</b>	<b>326</b>	<b>439</b>											
<b>STATE</b>	<b>2025628</b>	<b>2206853</b>	<b>2491628</b>	<b>30660</b>	<b>953307</b>	<b>763963</b>	<b>880018</b>	<b>471</b>	<b>346</b>	<b>353</b>											

AREA PRODUCTION AND YIELD

CROP : MOONG				YEAR : 2014-15						
DISTRICT	AREA (ha.)			AREA IRRIGATED (ha.)	PRODUCTION (MT)			YIELD (Kg/ha.)		
	Final estimate 2014-15	Revised final estimate 2013-14	Average last 5 yrs. Yr ending 2013-14		Final estimate 2014-15	Revised final estimate 2013-14	Average last 5 yrs. Yr ending 2013-14	Final estimate 2014-15	Revised final estimate 2013-14	Average last 5 yrs. Yr ending 2013-14
Ajmer	86527	79263	93408	6	34847	40019	34986	403	505	375
Jaipur	76260	91420	84696	7	35740	76504	39065	469	837	461
Dausa	130	68	78	0	67	26	31	515	382	397
Tonk	38228	50648	49617	0	16332	15234	17899	427	301	361
<b>JAIPUR REGION</b>	<b>201145</b>	<b>221399</b>	<b>227799</b>	<b>13</b>	<b>86986</b>	<b>131783</b>	<b>91981</b>	<b>432</b>	<b>595</b>	<b>404</b>
Sikar	16693	17418	17477	12	10768	8522	6884	645	489	394
Jhunjhunu	17048	17911	19209	77	11416	8763	7664	670	489	399
Nagaur	228309	303816	273651	427	116366	126037	114839	510	415	420
<b>SIKAR REGION</b>	<b>262050</b>	<b>339145</b>	<b>310337</b>	<b>516</b>	<b>138550</b>	<b>143322</b>	<b>129387</b>	<b>529</b>	<b>423</b>	<b>417</b>
Alwar	25	15	56	0	13	6	21	520	400	375
Bharatpur	43	34	75	0	22	13	32	512	382	427
Dholpur	120	137	146	0	62	53	59	517	387	404
S.Madhampur	241	98	175	0	124	38	76	515	388	434
Karoli	7	8	29	0	4	3	9	571	375	310
<b>BHARATPUR REGIO</b>	<b>436</b>	<b>292</b>	<b>481</b>	<b>0</b>	<b>225</b>	<b>113</b>	<b>197</b>	<b>516</b>	<b>387</b>	<b>410</b>
Bikaner	2187	2286	4085	1881	1361	1791	3007	622	783	736
Churu	40089	40490	36590	59	19789	11515	9570	494	284	262
Jaisalmer	7351	5918	7698	6231	1802	1934	2671	245	327	347
<b>BIKANER REGION</b>	<b>49627</b>	<b>48694</b>	<b>48373</b>	<b>8171</b>	<b>22952</b>	<b>15240</b>	<b>15248</b>	<b>462</b>	<b>313</b>	<b>315</b>
Ganganagar	17159	13611	27938	12044	15071	10457	17931	878	768	642
Hanumangarh	7902	7611	15647	3433	4660	4256	7356	590	559	470
<b>G.NAGAR REGION</b>	<b>25061</b>	<b>21222</b>	<b>43585</b>	<b>15477</b>	<b>19731</b>	<b>14713</b>	<b>25287</b>	<b>787</b>	<b>693</b>	<b>580</b>
Jodhpur	96181	121481	102729	1683	85480	23054	38378	889	190	374
Barmer	43017	55243	49047	45	14568	11857	11779	339	215	240
<b>JODHPUR REGION</b>	<b>139198</b>	<b>176724</b>	<b>151776</b>	<b>1728</b>	<b>100048</b>	<b>34911</b>	<b>50157</b>	<b>719</b>	<b>198</b>	<b>330</b>
Jalore	75994	88938	94013	3	37633	19414	35083	495	218	373
Pali	121189	106930	109946	0	47559	28078	37539	392	263	341
Sirohi	4160	4816	6180	0	1394	396	2193	335	82	355
<b>JALORE REGION</b>	<b>201343</b>	<b>200684</b>	<b>210139</b>	<b>3</b>	<b>86586</b>	<b>47888</b>	<b>74815</b>	<b>430</b>	<b>239</b>	<b>356</b>
Kota	61	53	198	0	31	20	80	508	377	404
Baran	216	37	267	0	111	14	117	514	378	438
Bundi	78	74	128	0	40	28	58	513	378	453
Jhalawar	114	66	161	0	59	25	66	518	379	410
<b>KOTA REGION</b>	<b>469</b>	<b>230</b>	<b>754</b>	<b>0</b>	<b>241</b>	<b>87</b>	<b>321</b>	<b>514</b>	<b>378</b>	<b>426</b>
Banswara	11	19	20	0	6	7	6	545	368	300
Dungarpur	15	3	22	0	8	1	7	533	333	318
Udaipur	207	185	221	0	106	71	81	512	384	367
Pratapgarh	28	749	489	0	14	287	208	500	383	425
<b>UDAIPUR REGION</b>	<b>261</b>	<b>956</b>	<b>752</b>	<b>0</b>	<b>134</b>	<b>366</b>	<b>302</b>	<b>513</b>	<b>383</b>	<b>402</b>
Bhilwara	13243	10285	16270	0	4533	2687	5767	342	261	354
Chittore	464	384	503	0	239	147	201	515	383	400
Rajsamand	650	686	712	0	335	263	270	515	383	379
<b>BHILWARA REGION</b>	<b>14357</b>	<b>11355</b>	<b>17485</b>	<b>0</b>	<b>5107</b>	<b>3097</b>	<b>6238</b>	<b>356</b>	<b>273</b>	<b>357</b>
<b>STATE</b>	<b>893947</b>	<b>1020701</b>	<b>1011481</b>	<b>25908</b>	<b>460560</b>	<b>391520</b>	<b>393933</b>	<b>515</b>	<b>384</b>	<b>389</b>

AREA PRODUCTION AND YIELD

CROP : URAD		YEAR : 2014-15									
DISTRICT	AREA (ha.)			AREA IRRIGATED (ha.)	PRODUCTION (MT)			YIELD (Kg/ha.)			
	Final estimate 2014-15	Revised final estimate 2013-14	Average last 5 yrs. Yr ending 2013-14		Final estimate 2014-15	Revised final estimate 2013-14	Average last 5 yrs Yr ending 2013-14	Final estimate 2014-15	Revised final estimate 2013-14	Average last 5 yrs Yr ending 2013-14	
Ajmer	19511	21932	16751	0	7686	5130	3867	394	234	231	
Jaipur	531	526	435	0	295	189	178	556	359	409	
Dausa	3	3	13	0	2	1	7	667	333	538	
Tonk	16958	24422	17144	0	8952	7129	7929	528	292	462	
<b>JAIPUR REGION</b>	<b>37003</b>	<b>46883</b>	<b>34343</b>	<b>0</b>	<b>16935</b>	<b>12449</b>	<b>11981</b>	<b>458</b>	<b>266</b>	<b>349</b>	
Sikar	0	0	0	0	0	0	0	-	-	-	
Jhunjhunu	1	0	0	1	1	0	0	1000	-	-	
Nagaur	0	0	0	0	0	0	0	-	-	-	
<b>SIKAR REGION</b>	<b>1</b>	<b>0</b>	<b>0</b>	<b>1</b>	<b>1</b>	<b>0</b>	<b>0</b>	<b>1000</b>	<b>0</b>	<b>0</b>	
Alwar	1	3	3	0	1	1	2	1000	333	667	
Bharatpur	45	47	89	0	25	17	46	556	362	517	
Dholpur	142	164	163	0	79	59	82	556	360	503	
S.Madhapur	3609	4943	4110	0	1632	1696	2065	452	343	502	
Karoli	22	49	64	0	12	18	32	545	367	500	
<b>BHARATPUR REGION</b>	<b>3819</b>	<b>5206</b>	<b>4429</b>	<b>0</b>	<b>1749</b>	<b>1791</b>	<b>2227</b>	<b>458</b>	<b>344</b>	<b>503</b>	
Bikaner	0	0	1	0	0	0	1	-	-	1000	
Churu	0	1	0	0	0	1	0	-	1000	-	
Jaisalmer	0	0	0	0	0	0	0	-	-	-	
<b>BIKANER REGION</b>	<b>0</b>	<b>1</b>	<b>1</b>	<b>0</b>	<b>0</b>	<b>1</b>	<b>1</b>	<b>0</b>	<b>1000</b>	<b>1000</b>	
Ganganagar	371	2770	1091	371	206	997	471	555	360	432	
Hanumangarh	39	42	76	39	22	15	42	564	357	553	
<b>G.NAGAR REGION</b>	<b>410</b>	<b>2812</b>	<b>1167</b>	<b>410</b>	<b>228</b>	<b>1012</b>	<b>513</b>	<b>556</b>	<b>360</b>	<b>440</b>	
Jodhpur	0	0	0	0	0	0	0	-	-	-	
Barmer	0	0	0	0	0	0	0	-	-	-	
<b>JODHPUR REGION</b>	<b>0</b>	<b>0</b>	<b>0</b>	<b>0</b>	<b>0</b>	<b>0</b>	<b>0</b>	<b>0</b>	<b>0</b>	<b>0</b>	
Jalore	0	0	32	0	0	0	8	-	-	250	
Pali	158	143	139	0	87	52	69	551	364	496	
Sirohi	1433	1763	1329	4	537	363	606	375	206	456	
<b>JALORE REGION</b>	<b>1591</b>	<b>1906</b>	<b>1500</b>	<b>4</b>	<b>624</b>	<b>415</b>	<b>683</b>	<b>392</b>	<b>218</b>	<b>455</b>	
Kota	7767	3881	8913	0	4828	1793	5685	622	462	638	
Baran	6662	1212	3616	1	3248	429	2264	488	354	626	
Bundi	40181	35862	28476	116	31733	16383	18901	790	457	664	
Jhalawar	11139	6278	9729	0	7536	1911	6740	677	304	693	
<b>KOTA REGION</b>	<b>65749</b>	<b>47233</b>	<b>50734</b>	<b>117</b>	<b>47345</b>	<b>20516</b>	<b>33590</b>	<b>720</b>	<b>434</b>	<b>662</b>	
Banswara	11094	11998	11659	0	5660	4389	5116	510	366	439	
Dungarpur	11630	13212	12473	0	7680	7662	6153	660	580	493	
Udaipur	7677	6868	6924	0	2327	2405	2678	303	350	387	
Pratapgarh	3553	3764	3666	0	930	1183	1620	262	314	442	
<b>UDAIPUR REGION</b>	<b>33954</b>	<b>35842</b>	<b>34722</b>	<b>0</b>	<b>16597</b>	<b>15639</b>	<b>15567</b>	<b>489</b>	<b>436</b>	<b>448</b>	
Bhilwara	53471	50089	49439	1	24976	17111	23117	467	342	468	
Chittore	4477	4719	5026	1	3084	1156	2181	689	245	434	
Rajsamand	1238	1310	1332	0	689	472	619	557	360	465	
<b>BHILWARA REGION</b>	<b>59186</b>	<b>56118</b>	<b>55797</b>	<b>2</b>	<b>28749</b>	<b>18739</b>	<b>25917</b>	<b>486</b>	<b>334</b>	<b>464</b>	
<b>STATE</b>	<b>201713</b>	<b>196001</b>	<b>182693</b>	<b>534</b>	<b>112228</b>	<b>70562</b>	<b>90479</b>	<b>556</b>	<b>360</b>	<b>495</b>	

AREA PRODUCTION AND YIELD

CROP : MOTH				YEAR : 2014-15						
DISTRICT	AREA (ha.)			AREA IRRIGATED (ha.)	PRODUCTION (MT)			YIELD (Kg/ha.)		
	Final estimate 2014-15	Revised final estimate 2013-14	Average last 5 yrs. Yr ending 2013-14		Final estimate 2014-15	Revised final estimate 2013-14	Average last 5 yrs. Yr ending 2013-14	Final estimate 2014-15	Revised final estimate 2013-14	Average last 5 yrs. Yr ending 2013-14
Ajmer	494	603	1276	0	94	104	293	190	172	230
Jaipur	538	205	545	0	211	59	144	392	288	264
Dausa	15	83	111	0	6	23	34	400	277	306
Tonk	23	52	121	0	9	24	43	391	462	355
<b>JAIPUR REGION</b>	<b>1070</b>	<b>943</b>	<b>2053</b>	<b>0</b>	<b>320</b>	<b>210</b>	<b>514</b>	<b>299</b>	<b>223</b>	<b>250</b>
Sikar	2358	2331	6537	0	1002	510	1299	425	219	199
Jhunjhunu	511	305	1549	0	200	101	416	391	331	269
Nagaur	132559	149677	183856	25	46345	26052	40161	350	174	218
<b>SIKAR REGION</b>	<b>135428</b>	<b>152313</b>	<b>191942</b>	<b>25</b>	<b>47547</b>	<b>26663</b>	<b>41876</b>	<b>351</b>	<b>175</b>	<b>218</b>
Alwar	10	36	16	0	4	10	5	400	278	313
Bharatpur	10	3	35	0	4	1	9	400	333	257
Dholpur	0	1	4	0	0	0	1	-	0	250
S.Madhopur	87	88	133	0	34	25	42	391	284	316
Karoli	23	32	60	0	9	9	18	391	281	300
<b>BHARATPUR REGION</b>	<b>130</b>	<b>160</b>	<b>248</b>	<b>0</b>	<b>51</b>	<b>45</b>	<b>75</b>	<b>392</b>	<b>281</b>	<b>302</b>
Bikaner	167928	187945	252196	259	66294	46370	76714	395	247	304
Churu	226298	212555	289838	114	91090	57338	67183	403	270	232
Jaisalmer	350	136	1628	197	58	39	604	166	287	371
<b>BIKANER REGION</b>	<b>394576</b>	<b>400636</b>	<b>543662</b>	<b>570</b>	<b>157442</b>	<b>103747</b>	<b>144501</b>	<b>399</b>	<b>259</b>	<b>266</b>
Ganganagar	1810	309	1850	1587	928	128	907	513	414	490
Hanumangarh	14815	10790	44240	365	7713	4581	17433	521	425	394
<b>G.NAGAR REGION</b>	<b>16625</b>	<b>11099</b>	<b>46090</b>	<b>1952</b>	<b>8641</b>	<b>4709</b>	<b>18340</b>	<b>520</b>	<b>424</b>	<b>398</b>
Jodhpur	120628	106639	151043	656	70929	45906	51373	588	430	340
Barmar	179472	225236	233445	323	48308	76051	80011	269	338	343
<b>JODHPUR REGION</b>	<b>300100</b>	<b>331875</b>	<b>384488</b>	<b>979</b>	<b>119237</b>	<b>121957</b>	<b>131384</b>	<b>397</b>	<b>367</b>	<b>342</b>
Jalore	20040	29696	30092	103	7600	10030	16117	379	338	536
Pali	929	568	1841	0	331	25	313	356	44	170
Sirohi	1	0	21	0	1	0	9	1000	-	429
<b>JALORE REGION</b>	<b>20970</b>	<b>30264</b>	<b>31954</b>	<b>103</b>	<b>7932</b>	<b>10055</b>	<b>16439</b>	<b>378</b>	<b>332</b>	<b>514</b>
Kota	0	0	0	0	0	0	0	-	-	-
Baran	1	0	0	0	1	0	0	1000	-	-
Bundi	0	0	0	0	0	0	0	-	-	-
Jhalawar	0	0	0	0	0	0	0	-	-	-
<b>KOTA REGION</b>	<b>1</b>	<b>0</b>	<b>0</b>	<b>0</b>	<b>1</b>	<b>0</b>	<b>0</b>	<b>1000</b>	<b>0</b>	<b>0</b>
Banswara	0	10	3	0	0	3	1	-	300	333
Dungarpur	5	0	0	0	2	0	0	400	-	-
Udaipur	0	0	1	0	0	0	0	-	-	0
Pratapgarh	0	1	0	0	0	0	0	-	0	-
<b>UDAIPUR REGION</b>	<b>5</b>	<b>11</b>	<b>4</b>	<b>0</b>	<b>2</b>	<b>3</b>	<b>1</b>	<b>400</b>	<b>273</b>	<b>250</b>
Bhilwara	4	0	1	0	2	0	0	500	-	0
Chittore	0	0	0	0	0	0	0	-	-	-
Rajsamand	5	11	12	0	2	3	4	400	273	333
<b>BHILWARA REGION</b>	<b>9</b>	<b>11</b>	<b>13</b>	<b>0</b>	<b>4</b>	<b>3</b>	<b>4</b>	<b>444</b>	<b>273</b>	<b>308</b>
<b>STATE</b>	<b>868914</b>	<b>927312</b>	<b>1200454</b>	<b>3629</b>	<b>341177</b>	<b>267392</b>	<b>353134</b>	<b>393</b>	<b>288</b>	<b>294</b>

AREA PRODUCTION AND YIELD

CROP : CHAULA (COW PEA)				YEAR : 2014-15						
DISTRICT	AREA (ha.)			AREA IRRIGATED (ha.)	PRODUCTION (MT)			YIELD (Kg/ha.)		
	Final estimate	Revised final estimate	Average last 5 yrs. Yr ending		Final estimate	Revised final estimate	Average last 5 yrs. Yr ending	Final estimate	Revised final estimate	Average last 5 yrs. Yr ending
	2014-15	2013-14	2013-14	2014-15	2014-15	2013-14	2013-14	2014-15	2013-14	2013-14
Ajmer	737	788	1331	6	210	426	426	285	541	320
Jaipur	8532	8531	11334	0	4342	4386	5533	509	514	488
Dausa	24	34	54	0	16	19	23	667	559	426
Tonk	58	51	99	0	38	28	45	655	549	455
<b>JAIPUR REGION</b>	<b>9351</b>	<b>9404</b>	<b>12818</b>	<b>6</b>	<b>4606</b>	<b>4859</b>	<b>6027</b>	<b>493</b>	<b>517</b>	<b>470</b>
Sikar	22911	21740	39966	440	14694	14255	18857	641	656	472
Jhunjhunu	16205	16312	22847	91	14958	9573	9774	923	587	428
Nagaur	8582	11317	16549	9	3049	4020	5823	355	355	352
<b>SIKAR REGION</b>	<b>47698</b>	<b>49369</b>	<b>79362</b>	<b>540</b>	<b>32701</b>	<b>27848</b>	<b>34454</b>	<b>686</b>	<b>564</b>	<b>434</b>
Alwar	10	37	35	0	7	20	19	700	541	543
Bharatpur	3	12	11	0	2	7	5	667	583	455
Dholpur	41	21	27	3	27	12	13	659	571	481
S.Madhapur	5	0	3	0	3	0	2	600	-	667
Karoli	0	1	1	0	0	1	0	-	1000	0
<b>BHARATPUR REGION</b>	<b>59</b>	<b>71</b>	<b>77</b>	<b>3</b>	<b>39</b>	<b>40</b>	<b>39</b>	<b>661</b>	<b>563</b>	<b>506</b>
Bikaner	1	0	1	1	1	0	0	1000	-	0
Churu	897	880	755	0	276	372	211	308	423	279
Jaisalmer	0	0	4	0	0	0	1	-	-	250
<b>BIKANER REGION</b>	<b>898</b>	<b>880</b>	<b>760</b>	<b>1</b>	<b>277</b>	<b>372</b>	<b>212</b>	<b>308</b>	<b>423</b>	<b>279</b>
Ganganagar	27	3	3	27	18	2	2	667	667	667
Hanumangarh	5	0	2	5	3	0	1	600	-	500
<b>G.NAGAR REGION</b>	<b>32</b>	<b>3</b>	<b>5</b>	<b>32</b>	<b>21</b>	<b>2</b>	<b>3</b>	<b>656</b>	<b>667</b>	<b>600</b>
Jodhpur	11	9	24	5	7	5	11	636	556	458
Barmer	0	1	0	0	0	1	0	-	1000	-
<b>JODHPUR REGION</b>	<b>11</b>	<b>10</b>	<b>24</b>	<b>5</b>	<b>7</b>	<b>6</b>	<b>11</b>	<b>636</b>	<b>600</b>	<b>458</b>
Jalore	10	14	32	0	7	8	14	700	571	438
Pali	463	559	978	0	300	310	265	648	555	271
Sirohi	554	507	696	2	359	281	300	648	554	431
<b>JALORE REGION</b>	<b>1027</b>	<b>1080</b>	<b>1706</b>	<b>2</b>	<b>666</b>	<b>599</b>	<b>579</b>	<b>648</b>	<b>555</b>	<b>339</b>
Kota	0	0	5	0	0	0	2	-	-	400
Baran	0	0	1	0	0	0	0	-	-	0
Bundi	1	11	7	0	1	6	3	1000	545	429
Jhalawar	52	49	62	0	34	27	29	654	551	468
<b>KOTA REGION</b>	<b>53</b>	<b>60</b>	<b>75</b>	<b>0</b>	<b>35</b>	<b>33</b>	<b>34</b>	<b>660</b>	<b>550</b>	<b>453</b>
Banswara	33	26	38	0	21	14	17	636	538	447
Dungarpur	15	21	28	0	10	12	12	667	571	429
Udaipur	11	28	39	0	7	15	18	636	536	462
Pratapgarh	10	21	29	0	6	12	12	600	571	414
<b>UDAIPUR REGION</b>	<b>69</b>	<b>96</b>	<b>134</b>	<b>0</b>	<b>44</b>	<b>53</b>	<b>59</b>	<b>638</b>	<b>552</b>	<b>440</b>
Bhilwara	272	214	344	0	177	119	140	651	556	407
Chittore	50	57	58	0	32	32	29	640	561	500
Rajsamand	67	70	96	0	43	39	46	642	557	479
<b>BHILWARA REGION</b>	<b>389</b>	<b>341</b>	<b>498</b>	<b>0</b>	<b>252</b>	<b>190</b>	<b>215</b>	<b>648</b>	<b>557</b>	<b>432</b>
<b>STATE</b>	<b>59587</b>	<b>61314</b>	<b>95459</b>	<b>589</b>	<b>38648</b>	<b>34002</b>	<b>41633</b>	<b>649</b>	<b>555</b>	<b>436</b>

AREA PRODUCTION AND YIELD

CROP : OTHER PULSES (KH)											YEAR : 2014-15		
DISTRICT	AREA (ha.)			AREA IRRIGATED (ha.)	PRODUCTION (MT)			YIELD (Kg/ha.)					
	Final estimate	Revised final estimate	Average last 5 yrs. Yr ending		Final estimate	Revised final estimate	Average last 5 yrs. Yr ending	Final estimate	Revised final estimate	Average last 5 yrs. Yr ending			
	2014-15	2013-14	2013-14	2014-15	2014-15	2013-14	2013-14	2014-15	2013-14	2013-14			
Ajmer	132	146	29	0	117	121	24	886	829	828			
Jaipur	0	0	0	0	0	0	0	-	-	-			
Dausa	0	0	0	0	0	0	0	-	-	-			
Tonk	0	0	0	0	0	0	0	-	-	-			
<b>JAIPUR REGION</b>	<b>132</b>	<b>146</b>	<b>29</b>	<b>0</b>	<b>117</b>	<b>121</b>	<b>24</b>	<b>886</b>	<b>829</b>	<b>828</b>			
Sikar	0	0	0	0	0	0	0	-	-	-			
Jhunjhunu	0	0	0	0	0	0	0	-	-	-			
Nagaur	0	0	7	0	0	0	5	-	-	714			
<b>SIKAR REGION</b>	<b>0</b>	<b>0</b>	<b>7</b>	<b>0</b>	<b>0</b>	<b>0</b>	<b>5</b>	<b>0</b>	<b>0</b>	<b>714</b>			
Alwar	0	0	0	0	0	0	0	-	-	-			
Bharatpur	0	0	0	0	0	0	0	-	-	-			
Dholpur	0	0	0	0	0	0	0	-	-	-			
S.Madhapur	0	0	0	0	0	0	0	-	-	-			
Karoli	0	0	0	0	0	0	0	-	-	-			
<b>BHARATPUR REGION</b>	<b>0</b>	<b>0</b>	<b>0</b>	<b>0</b>	<b>0</b>	<b>0</b>	<b>0</b>	<b>0</b>	<b>0</b>	<b>0</b>			
Bikaner	0	0	0	0	0	0	0	-	-	-			
Churu	0	0	0	0	0	0	0	-	-	-			
Jaisalmer	0	0	0	0	0	0	0	-	-	-			
<b>BIKANER REGION</b>	<b>0</b>	<b>0</b>	<b>0</b>	<b>0</b>	<b>0</b>	<b>0</b>	<b>0</b>	<b>0</b>	<b>0</b>	<b>0</b>			
Ganganagar	0	0	0	0	0	0	0	-	-	-			
Hanumangarh	0	0	0	0	0	0	0	-	-	-			
<b>G.NAGAR REGION</b>	<b>0</b>	<b>0</b>	<b>0</b>	<b>0</b>	<b>0</b>	<b>0</b>	<b>0</b>	<b>0</b>	<b>0</b>	<b>0</b>			
Jodhpur	0	0	0	0	0	0	0	-	-	-			
Barmer	0	0	0	0	0	0	0	-	-	-			
<b>JODHPUR REGION</b>	<b>0</b>	<b>0</b>	<b>0</b>	<b>0</b>	<b>0</b>	<b>0</b>	<b>0</b>	<b>0</b>	<b>0</b>	<b>0</b>			
Jalore	84	74	68	0	50	42	45	595	568	662			
Pali	0	0	168	0	0	0	58	-	-	345			
Sirohi	451	471	682	0	45	9	380	100	19	557			
<b>JALORE REGION</b>	<b>535</b>	<b>545</b>	<b>918</b>	<b>0</b>	<b>95</b>	<b>51</b>	<b>483</b>	<b>178</b>	<b>94</b>	<b>526</b>			
Kota	0	0	1	0	0	0	0	-	-	0			
Baran	0	0	18	0	0	0	39	-	-	2167			
Bundi	0	0	0	0	0	0	0	-	-	-			
Jhalawar	0	0	0	0	0	0	0	-	-	-			
<b>KOTA REGION</b>	<b>0</b>	<b>0</b>	<b>19</b>	<b>0</b>	<b>0</b>	<b>0</b>	<b>39</b>	<b>0</b>	<b>0</b>	<b>2053</b>			
Banswara	0	0	0	0	0	0	0	-	-	-			
Dungarpur	153	175	65	0	37	47	16	242	269	246			
Udaipur	0	0	0	0	0	0	0	-	-	-			
Pratapgarh	0	0	0	0	0	0	0	-	-	-			
<b>UDAIPUR REGION</b>	<b>153</b>	<b>175</b>	<b>65</b>	<b>0</b>	<b>37</b>	<b>47</b>	<b>16</b>	<b>242</b>	<b>269</b>	<b>246</b>			
Bhilwara	402	363	473	0	323	144	247	803	397	522			
Chittore	0	0	0	0	0	0	0	-	-	-			
Rajsamand	245	296	59	0	122	124	25	498	419	424			
<b>BHILWARA REGION</b>	<b>647</b>	<b>659</b>	<b>532</b>	<b>0</b>	<b>445</b>	<b>268</b>	<b>272</b>	<b>688</b>	<b>407</b>	<b>511</b>			
<b>STATE</b>	<b>1467</b>	<b>1525</b>	<b>1570</b>	<b>0</b>	<b>694</b>	<b>487</b>	<b>839</b>	<b>473</b>	<b>319</b>	<b>534</b>			

AREA PRODUCTION AND YIELD

CROP : TUR (ARHAR)				YEAR : 2014-15							
DISTRICT	AREA (ha.)			AREA IRRIGATED (ha.)	PRODUCTION (MT)			YIELD (Kg/ha.)			
	Final estimate	Revised final estimate	Average last 5 yrs. Yr ending		Final estimate	Revised final estimate	Average last 5 yrs. Yr ending	Final estimate	Revised final estimate	Average last 5 yrs. Yr ending	
	2014-15	2013-14	2013-14		2014-15	2013-14	2013-14	2014-15	2013-14	2013-14	
Ajmer	1	0	12	0	1	0	3	1000	-	250	
Jaipur	620	599	403	5	620	599	257	1000	1000	638	
Dausa	21	37	29	0	32	54	33	1524	1459	1138	
Tonk	32	0	6	0	32	0	3	1000	-	500	
<b>JAIPUR REGION</b>	<b>674</b>	<b>636</b>	<b>450</b>	<b>5</b>	<b>685</b>	<b>653</b>	<b>296</b>	<b>1016</b>	<b>1027</b>	<b>658</b>	
Sikar	0	0	44	0	0	0	5	-	-	114	
Jhunjhunu	0	0	1	0	0	0	0	-	-	0	
Nagaur	0	0	0	0	0	0	0	-	-	-	
<b>SIKAR REGION</b>	<b>0</b>	<b>0</b>	<b>45</b>	<b>0</b>	<b>0</b>	<b>0</b>	<b>5</b>	<b>0</b>	<b>0</b>	<b>111</b>	
Alwar	1451	2139	3354	562	1773	2324	3108	1222	1086	927	
Bharatpur	123	56	184	1	125	60	179	1016	1071	973	
Dholpur	522	604	822	0	505	604	822	967	1000	1000	
S. Madhopur	44	110	161	0	35	88	123	795	800	764	
Karoli	347	314	337	0	420	374	400	1210	1191	1187	
<b>BHARATPUR REGION</b>	<b>2487</b>	<b>3223</b>	<b>4858</b>	<b>563</b>	<b>2858</b>	<b>3450</b>	<b>4632</b>	<b>1149</b>	<b>1070</b>	<b>953</b>	
Bikaner	0	0	0	0	0	0	0	-	-	-	
Churu	0	0	0	0	0	0	0	-	-	-	
Jaisalmer	0	0	3	0	0	0	1	-	-	333	
<b>BIKANER REGION</b>	<b>0</b>	<b>0</b>	<b>3</b>	<b>0</b>	<b>0</b>	<b>0</b>	<b>1</b>	<b>0</b>	<b>0</b>	<b>333</b>	
Ganganagar	0	1	122	0	0	2	7	-	2000	57	
Hanumangarh	0	1	25	0	0	0	23	-	0	920	
<b>G.NAGAR REGION</b>	<b>0</b>	<b>2</b>	<b>147</b>	<b>0</b>	<b>0</b>	<b>2</b>	<b>30</b>	<b>0</b>	<b>1000</b>	<b>204</b>	
Jodhpur	0	0	11	0	0	0	4	-	-	364	
Barmer	0	0	0	0	0	0	0	-	-	-	
<b>JODHPUR REGION</b>	<b>0</b>	<b>0</b>	<b>11</b>	<b>0</b>	<b>0</b>	<b>0</b>	<b>4</b>	<b>0</b>	<b>0</b>	<b>364</b>	
Jalore	1	0	41	0	0	0	32	0	-	780	
Pali	49	56	170	0	24	0	103	490	0	606	
Sirohi	161	142	235	0	81	68	176	503	479	749	
<b>JALORE REGION</b>	<b>211</b>	<b>198</b>	<b>446</b>	<b>0</b>	<b>105</b>	<b>68</b>	<b>311</b>	<b>498</b>	<b>343</b>	<b>697</b>	
Kota	9	16	25	0	5	4	25	556	250	1000	
Baran	3	0	31	0	0	0	31	0	-	1000	
Bundi	3	10	27	0	2	8	20	667	800	741	
Jhalawar	112	136	298	0	112	109	288	1000	801	966	
<b>KOTA REGION</b>	<b>127</b>	<b>162</b>	<b>381</b>	<b>0</b>	<b>119</b>	<b>121</b>	<b>364</b>	<b>937</b>	<b>747</b>	<b>955</b>	
Banswara	4756	4901	5499	0	2055	2403	2629	432	490	478	
Dungarpur	1496	1732	1879	0	434	603	687	290	348	366	
Udaipur	2925	3007	3253	0	2932	1855	2202	1002	617	677	
Pratapgarh	497	625	877	0	497	257	782	1000	411	892	
<b>UDAIPUR REGION</b>	<b>9674</b>	<b>10265</b>	<b>11508</b>	<b>0</b>	<b>5918</b>	<b>5118</b>	<b>6300</b>	<b>612</b>	<b>499</b>	<b>547</b>	
Bhilwara	0	3	183	0	0	1	73	-	333	399	
Chittore	0	5	15	0	0	3	19	-	600	1267	
Rajsamand	0	2	3	0	0	1	1	-	500	333	
<b>BHILWARA REGION</b>	<b>0</b>	<b>10</b>	<b>201</b>	<b>0</b>	<b>0</b>	<b>5</b>	<b>93</b>	<b>0</b>	<b>500</b>	<b>463</b>	
<b>STATE</b>	<b>13173</b>	<b>14496</b>	<b>18050</b>	<b>568</b>	<b>9685</b>	<b>9417</b>	<b>12036</b>	<b>735</b>	<b>650</b>	<b>667</b>	

AREA PRODUCTION AND YIELD

CROP : GRAM				YEAR : 2014-15						
DISTRICT	AREA (HECT.)			AREA IRRIGATED (HECT.)	PRODUCTION (TONNES)			YIELD (KG/HECT.)		
	Final estimate	Revised final estimate	Average last 5 yrs. Yr ending		Final estimate	Revised final estimate	Average last 5 yrs. Yr ending	Final estimate	Revised final estimate	Average last 5 yrs. Yr ending
	2014-15	2013-14	2013-14		2014-15	2013-14	2013-14	2014-15	2013-14	2013-14
Ajmer	82743	167018	91213	1980	38464	178028	88779	465	1066	973
Jaipur	118627	144230	92386	8074	86174	175109	125556	726	1214	1359
Dausa	18919	18393	11828	3707	24290	28884	15159	1284	1570	1282
Tonk	49823	58934	51752	5716	37930	68030	50516	761	1154	976
<b>JAIPUR REGION</b>	<b>270112</b>	<b>388575</b>	<b>247179</b>	<b>19477</b>	<b>186858</b>	<b>450051</b>	<b>280010</b>	<b>692</b>	<b>1158</b>	<b>1133</b>
Sikar	40703	66086	54920	32191	43761	74239	62670	1075	1123	1141
Jhunjhunu	65281	115051	87562	46714	76643	138272	98432	1174	1202	1124
Nagaur	22985	107082	47380	8777	15010	102525	49372	653	957	1042
<b>SIKAR REGION</b>	<b>128969</b>	<b>288219</b>	<b>189862</b>	<b>87682</b>	<b>135414</b>	<b>315036</b>	<b>210474</b>	<b>1050</b>	<b>1093</b>	<b>1109</b>
Alwar	12261	15093	12381	2900	11685	21147	16551	953	1401	1337
Bharatpur	5213	4919	5032	414	6593	7017	7426	1265	1427	1476
Dholpur	1399	1321	2147	555	1355	2168	2744	969	1641	1278
S.Madhupur	9121	13513	18107	3331	13118	19065	23151	1438	1411	1279
Karoli	10400	16865	18029	1184	11434	21158	20632	1099	1255	1144
<b>BHARATPUR REGION</b>	<b>38394</b>	<b>51711</b>	<b>55696</b>	<b>8384</b>	<b>44185</b>	<b>70555</b>	<b>70504</b>	<b>1151</b>	<b>1364</b>	<b>1266</b>
Bikaner	220951	230205	174326	213826	170868	177409	131572	773	771	755
Churu	219686	387681	271074	44299	68547	97570	96441	312	252	356
Jaisalmer	107829	143649	100074	107025	48549	127053	71968	450	884	719
<b>BIKANER REGION</b>	<b>548466</b>	<b>761535</b>	<b>545474</b>	<b>365150</b>	<b>287964</b>	<b>402032</b>	<b>299981</b>	<b>525</b>	<b>528</b>	<b>550</b>
Ganganagar	57931	78274	91447	32759	59836	82380	84870	1033	1052	928
Hanumangarh	78682	103234	134147	27027	65448	64675	74480	832	626	555
<b>G.NAGAR REGION</b>	<b>136613</b>	<b>181508</b>	<b>225594</b>	<b>59786</b>	<b>125284</b>	<b>147055</b>	<b>159350</b>	<b>917</b>	<b>810</b>	<b>706</b>
Jodhpur	1417	10663	4267	630	1019	8629	3742	719	809	877
Barmer	103	1209	608	19	75	1031	505	728	853	831
<b>JODHPUR REGION</b>	<b>1520</b>	<b>11872</b>	<b>4875</b>	<b>649</b>	<b>1094</b>	<b>9660</b>	<b>4247</b>	<b>720</b>	<b>814</b>	<b>871</b>
Jalore	360	14017	5581	0	229	10756	3609	636	767	647
Pali	21434	61469	33067	6411	21215	55700	29076	990	906	879
Sirohi	875	5868	4313	358	556	6210	3692	635	1058	856
<b>JALORE REGION</b>	<b>22669</b>	<b>81354</b>	<b>42961</b>	<b>6769</b>	<b>22000</b>	<b>72666</b>	<b>36377</b>	<b>970</b>	<b>893</b>	<b>847</b>
Kota	2643	4721	5860	2001	3447	5179	6787	1304	1097	1158
Baran	6901	9217	6895	6727	7208	8853	8820	1044	961	1279
Bundi	1624	2013	5801	1318	559	2528	6413	344	1256	1105
Jhalawar	10978	24369	27737	9671	11513	21404	25104	1049	878	905
<b>KOTA REGION</b>	<b>22146</b>	<b>40320</b>	<b>46293</b>	<b>19717</b>	<b>22727</b>	<b>37964</b>	<b>47124</b>	<b>1026</b>	<b>942</b>	<b>1018</b>
Banswara	14295	15089	13858	8725	14087	14910	13797	985	988	996
Dungarpur	13600	16701	14806	1261	17883	18374	15521	1315	1100	1048
Udaipur	9722	12034	9152	1424	9680	13561	10603	996	1127	1159
Pratapgarh	16968	20861	21188	13633	18059	21430	20829	1064	1027	983
<b>UDAIPUR REGION</b>	<b>54585</b>	<b>64685</b>	<b>59004</b>	<b>25043</b>	<b>59709</b>	<b>68275</b>	<b>60750</b>	<b>1094</b>	<b>1055</b>	<b>1030</b>
Bhilwara	26654	45739	31390	3736	19362	56984	32134	726	1246	1024
Chittore	5338	6717	6400	3096	5467	9180	6951	1024	1367	1086
Rajsamand	857	1266	938	206	1021	1248	826	1191	986	881
<b>BHILWARA REGION</b>	<b>32849</b>	<b>53722</b>	<b>38728</b>	<b>7038</b>	<b>25850</b>	<b>67412</b>	<b>39911</b>	<b>787</b>	<b>1255</b>	<b>1031</b>
<b>STATE</b>	<b>1256323</b>	<b>1923501</b>	<b>1455666</b>	<b>599695</b>	<b>911085</b>	<b>1640706</b>	<b>1208728</b>	<b>725</b>	<b>853</b>	<b>830</b>

**AREA PRODUCTION AND YIELD**

CROP : RABI PULSES (Excluding Gram)											YEAR : 2014-15		
DISTRICT	AREA (HECT.)			AREA IRRIGATED (HECT.)	PRODUCTION (TONNES)			YIELD (KG/HECT.)					
	Final estimate	Revised final estimate	Average last 5 yrs up to		Final estimate	Revised final estimate	Average last 5 yrs up to	Final estimate	Revised final estimate	Average last 5 yrs up to			
	2014-15	2013-14	2013-14		2014-15	2014-15	2013-14	2013-14	2014-15	2013-14	2013-14		
Ajmer	585	350	117	585	1023	618	203	1749	1766	1735			
Jaipur	9065	9145	1832	9065	19391	12194	2442	2139	1333	1333			
Dausa	34	12	9	34	16	24	18	471	2000	2000			
Tonk	920	594	1612	919	1129	849	1797	1227	1429	1115			
<b>JAIPUR REGION</b>	<b>10604</b>	<b>10101</b>	<b>3570</b>	<b>10603</b>	<b>21559</b>	<b>13685</b>	<b>4460</b>	<b>2033</b>	<b>1355</b>	<b>1249</b>			
Sikar	104	131	29	104	864	1090	221	8308	8321	7621			
Jhunjhunu	108	69	32	108	215	137	65	1991	1986	2031			
Nagaur	1246	1387	1449	1242	2866	2140	2396	2300	1543	1654			
<b>SIKAR REGION</b>	<b>1458</b>	<b>1587</b>	<b>1510</b>	<b>1454</b>	<b>3945</b>	<b>3367</b>	<b>2682</b>	<b>2706</b>	<b>2122</b>	<b>1776</b>			
Alwar	366	312	201	351	997	295	206	2724	946	1025			
Bharatpur	1072	967	1747	79	867	1077	2106	809	1114	1205			
Dholpur	119	81	137	94	157	113	182	1319	1395	1328			
S. Madhopur	251	158	272	251	211	119	247	841	753	908			
Karoli	2	10	9	2	3	14	11	1500	1400	1222			
<b>BHARATPUR REGION</b>	<b>1810</b>	<b>1528</b>	<b>2366</b>	<b>777</b>	<b>2235</b>	<b>1618</b>	<b>2752</b>	<b>1235</b>	<b>1059</b>	<b>1163</b>			
Bikaner	11	0	7	11	7	0	8	636	-	1143			
Churu	1	1	0	1	1	1	0	1000	1000	-			
Jaisalmer	2	0	5	2	1	0	3	500	-	600			
<b>BIKANER REGION</b>	<b>14</b>	<b>1</b>	<b>12</b>	<b>14</b>	<b>9</b>	<b>1</b>	<b>11</b>	<b>643</b>	<b>1000</b>	<b>917</b>			
Ganganagar	70	58	47	70	140	170	99	2000	2931	2106			
Hanumangarh	44	40	10	44	494	455	92	11227	11375	9200			
<b>G.NAGAR REGION</b>	<b>114</b>	<b>98</b>	<b>57</b>	<b>114</b>	<b>634</b>	<b>625</b>	<b>191</b>	<b>5561</b>	<b>6378</b>	<b>3351</b>			
Jodhpur	0	0	0	0	0	0	0	-	-	-			
Barmer	0	2	0	0	0	2	0	-	1000	-			
<b>JODHPUR REGION</b>	<b>0</b>	<b>2</b>	<b>0</b>	<b>0</b>	<b>0</b>	<b>2</b>	<b>0</b>	<b>-</b>	<b>1000</b>	<b>-</b>			
Jalore	2	1	2	2	2	3	3	1000	3000	1500			
Pali	15	28	20	15	25	40	14	1667	1429	700			
Sirohi	60	55	19	60	106	206	46	1767	3745	2421			
<b>JALORE REGION</b>	<b>77</b>	<b>84</b>	<b>41</b>	<b>77</b>	<b>133</b>	<b>249</b>	<b>63</b>	<b>1727</b>	<b>2964</b>	<b>1537</b>			
Kota	46	79	110	43	97	94	117	2109	1190	1064			
Baran	99	197	145	99	112	228	167	1131	1157	1152			
Bundi	18739	9910	12750	18577	14906	12604	14283	795	1272	1120			
Jhalawar	10694	10303	6432	10694	11150	6878	5483	1043	668	852			
<b>KOTA REGION</b>	<b>29578</b>	<b>20489</b>	<b>19437</b>	<b>29413</b>	<b>26265</b>	<b>19804</b>	<b>20050</b>	<b>888</b>	<b>967</b>	<b>1032</b>			
Banswara	1254	1707	2313	1058	845	1202	1562	674	704	675			
Dungarpur	420	1179	1229	420	425	1186	1231	1012	1006	1002			
Udaipur	904	1135	1374	900	802	1138	1470	887	1003	1070			
Pratapgarh	9417	7339	5553	8878	12230	6522	5231	1299	889	942			
<b>UDAIPUR REGION</b>	<b>11995</b>	<b>11360</b>	<b>10469</b>	<b>11256</b>	<b>14302</b>	<b>10048</b>	<b>9494</b>	<b>1192</b>	<b>885</b>	<b>907</b>			
Bhilwara	10028	6599	5865	9844	6342	6176	5253	632	936	896			
Chittore	1498	1069	848	1427	2223	1143	865	1484	1069	1020			
Rajsamand	26	26	5	26	78	78	17	3000	3000	3400			
<b>BHILWARA REGION</b>	<b>11552</b>	<b>7694</b>	<b>6718</b>	<b>11297</b>	<b>8643</b>	<b>7397</b>	<b>6135</b>	<b>748</b>	<b>961</b>	<b>913</b>			
<b>STATE</b>	<b>67202</b>	<b>52944</b>	<b>44180</b>	<b>65005</b>	<b>77725</b>	<b>56796</b>	<b>45838</b>	<b>1157</b>	<b>1073</b>	<b>1038</b>			

AREA PRODUCTION AND YIELD

CROP : BATLA				YEAR : 2014-15						
DISTRICT	AREA (HECT.)			AREA IRRIGATED (HECT.)	PRODUCTION (TONNES)			YIELD (KG/HECT.)		
	Final estimate	Revised final estimate	Average last 5 yrs. Yr ending		Final estimate	Revised final estimate	Average last 5 yrs. Yr ending	Final estimate	Revised final estimate	Average last 5 yrs. Yr ending
	2014-15	2013-14	2013-14	2014-15	2014-15	2013-14	2013-14	2014-15	2013-14	2013-14
Ajmer	0	0	0	0	0	0	0	-	-	-
Jaipur	0	0	0	0	0	0	0	-	-	-
Dausa	0	0	0	0	0	0	0	-	-	-
Tonk	0	0	0	0	0	0	0	-	-	-
<b>JAIPUR REGION</b>	<b>0</b>	<b>0</b>	<b>0</b>	<b>0</b>	<b>0</b>	<b>0</b>	<b>0</b>	<b>0</b>	<b>0</b>	<b>0</b>
Sikar	0	0	0	0	0	0	0	-	-	-
Jhunjhunu	0	0	0	0	0	0	0	-	-	-
Nagaur	0	0	0	0	0	0	0	-	-	-
<b>SIKAR REGION</b>	<b>0</b>	<b>0</b>	<b>0</b>	<b>0</b>	<b>0</b>	<b>0</b>	<b>0</b>	<b>0</b>	<b>0</b>	<b>0</b>
Alwar	0	0	0	0	0	0	0	-	-	-
Bharatpur	0	0	0	0	0	0	0	-	-	-
Dholpur	0	0	0	0	0	0	0	-	-	-
S.Madhopur	0	0	0	0	0	0	0	-	-	-
Karoli	0	0	0	0	0	0	0	-	-	-
<b>BHARATPUR REGION</b>	<b>0</b>	<b>0</b>	<b>0</b>	<b>0</b>	<b>0</b>	<b>0</b>	<b>0</b>	<b>0</b>	<b>0</b>	<b>0</b>
Bikaner	0	0	0	0	0	0	0	-	-	-
Churu	0	0	0	0	0	0	0	-	-	-
Jaisalmer	0	0	0	0	0	0	0	-	-	-
<b>BIKANER REGION</b>	<b>0</b>	<b>0</b>	<b>0</b>	<b>0</b>	<b>0</b>	<b>0</b>	<b>0</b>	<b>0</b>	<b>0</b>	<b>0</b>
Ganganagar	0	0	0	0	0	0	0	-	-	-
Hanumangarh	0	0	0	0	0	0	0	-	-	-
<b>G.NAGAR REGION</b>	<b>0</b>	<b>0</b>	<b>0</b>	<b>0</b>	<b>0</b>	<b>0</b>	<b>0</b>	<b>0</b>	<b>0</b>	<b>0</b>
Jodhpur	0	0	0	0	0	0	0	-	-	-
Barmer	0	0	0	0	0	0	0	-	-	-
<b>JODHPUR REGION</b>	<b>0</b>	<b>0</b>	<b>0</b>	<b>0</b>	<b>0</b>	<b>0</b>	<b>0</b>	<b>0</b>	<b>0</b>	<b>0</b>
Jalore	0	0	0	0	0	0	0	-	-	-
Pali	0	0	0	0	0	0	0	-	-	-
Sirohi	0	0	0	0	0	0	0	-	-	-
<b>JALORE REGION</b>	<b>0</b>	<b>0</b>	<b>0</b>	<b>0</b>	<b>0</b>	<b>0</b>	<b>0</b>	<b>0</b>	<b>0</b>	<b>0</b>
Kota	0	0	0	0	0	0	0	-	-	-
Baran	0	0	0	0	0	0	0	-	-	-
Bundi	0	0	0	0	0	0	0	-	-	-
Jhalawar	0	21	4	0	0	21	4	-	1000	1000
<b>KOTA REGION</b>	<b>0</b>	<b>21</b>	<b>4</b>	<b>0</b>	<b>0</b>	<b>21</b>	<b>4</b>	<b>0</b>	<b>1000</b>	<b>1000</b>
Banswara	0	0	0	0	0	0	0	-	-	-
Dungarpur	0	0	0	0	0	0	0	-	-	-
Udaipur	0	0	0	0	0	0	0	-	-	-
Pratapgarh	0	0	0	0	0	0	0	-	-	-
<b>UDAIPUR REGION</b>	<b>0</b>	<b>0</b>	<b>0</b>	<b>0</b>	<b>0</b>	<b>0</b>	<b>0</b>	<b>0</b>	<b>0</b>	<b>0</b>
Bhilwara	0	0	0	0	0	0	0	-	-	-
Chittore	0	0	0	0	0	0	0	-	-	-
Rajsamand	0	0	0	0	0	0	0	-	-	-
<b>BHILWARA REGION</b>	<b>0</b>	<b>0</b>	<b>0</b>	<b>0</b>	<b>0</b>	<b>0</b>	<b>0</b>	<b>0</b>	<b>0</b>	<b>0</b>
<b>STATE</b>	<b>0</b>	<b>21</b>	<b>4</b>	<b>0</b>	<b>0</b>	<b>21</b>	<b>4</b>	<b>0</b>	<b>1000</b>	<b>1000</b>

AREA PRODUCTION AND YIELD

CROP : MASUR				YEAR : 2014-15						
DISTRICT	AREA (HECT.)			AREA IRRIGATED (HECT.)	PRODUCTION (TONNES)			YIELD (KG/HECT.)		
	Final estimate	Revised final estimate	Average last 5 yrs. Yr ending		Final estimate	Revised final estimate	Average last 5 yrs. Yr ending	Final estimate	Revised final estimate	Average last 5 yrs. Yr ending
	2014-15	2013-14	2013-14		2014-15	2013-14	2013-14	2014-15	2013-14	2013-14
Ajmer	60	9	14	60	51	8	14	850	889	1000
Jaipur	1	9	4	1	1	8	3	1000	889	750
Dausa	0	0	0	0	0	0	0	-	-	-
Tonk	450	201	1216	449	308	171	1119	684	851	920
<b>JAIPUR REGION</b>	<b>511</b>	<b>219</b>	<b>1234</b>	<b>510</b>	<b>360</b>	<b>187</b>	<b>1136</b>	<b>705</b>	<b>854</b>	<b>921</b>
Sikar	0	2	3	0	0	2	3	-	1000	1000
Jhunjhunu	0	0	0	0	0	0	0	-	-	-
Nagaur	33	0	0	29	28	0	0	848	-	-
<b>SIKAR REGION</b>	<b>33</b>	<b>2</b>	<b>3</b>	<b>29</b>	<b>28</b>	<b>2</b>	<b>3</b>	<b>848</b>	<b>1000</b>	<b>1000</b>
Alwar	16	86	78	1	14	73	75	875	849	962
Bharatpur	1000	877	1649	7	757	953	1931	757	1087	1171
Dholpur	49	28	75	25	42	24	71	857	857	947
S.Madhopur	201	117	227	201	171	99	208	851	846	916
Karoli	0	0	4	0	0	0	4	-	-	1000
<b>BHARATPUR REGION</b>	<b>1266</b>	<b>1108</b>	<b>2033</b>	<b>234</b>	<b>984</b>	<b>1149</b>	<b>2289</b>	<b>777</b>	<b>1037</b>	<b>1126</b>
Bikaner	0	0	1	0	0	0	2	-	-	2000
Churu	0	0	0	0	0	0	0	-	-	-
Jaisalmer	1	0	0	1	0	0	0	0	-	-
<b>BIKANER REGION</b>	<b>1</b>	<b>0</b>	<b>1</b>	<b>1</b>	<b>0</b>	<b>0</b>	<b>2</b>	<b>0</b>	<b>0</b>	<b>2000</b>
Ganganagar	0	2	5	0	0	2	4	-	1000	800
Hanumangarh	0	0	0	0	0	0	0	-	-	-
<b>G.NAGAR REGION</b>	<b>0</b>	<b>2</b>	<b>5</b>	<b>0</b>	<b>0</b>	<b>2</b>	<b>4</b>	<b>0</b>	<b>1000</b>	<b>800</b>
Jodhpur	0	0	0	0	0	0	0	-	-	-
Barmer	0	0	0	0	0	0	0	-	-	-
<b>JODHPUR REGION</b>	<b>0</b>	<b>0</b>	<b>0</b>	<b>0</b>	<b>0</b>	<b>0</b>	<b>0</b>	<b>0</b>	<b>0</b>	<b>0</b>
Jalore	0	0	2	0	0	0	2	-	-	1000
Pali	0	0	1	0	0	0	1	-	-	1000
Sirohi	0	0	0	0	0	0	0	-	-	-
<b>JALORE REGION</b>	<b>0</b>	<b>0</b>	<b>3</b>	<b>0</b>	<b>0</b>	<b>0</b>	<b>3</b>	<b>0</b>	<b>0</b>	<b>1000</b>
Kota	6	14	18	3	5	12	16	833	857	889
Baran	19	4	36	19	16	3	35	842	750	972
Bundi	17918	8630	11904	17756	12448	8747	12374	695	1014	1039
Jhalawar	10416	10012	6158	10416	10857	6489	5200	1042	648	844
<b>KOTA REGION</b>	<b>28359</b>	<b>18660</b>	<b>18116</b>	<b>28194</b>	<b>23326</b>	<b>15251</b>	<b>17625</b>	<b>823</b>	<b>817</b>	<b>973</b>
Banswara	0	1	3	0	0	1	3	-	1000	1000
Dungarpur	0	0	0	0	0	0	0	-	-	-
Udaipur	0	0	0	0	0	0	0	-	-	-
Pratapgarh	8743	7321	5283	8204	10855	6489	4948	1242	886	937
<b>UDAIPUR REGION</b>	<b>8743</b>	<b>7322</b>	<b>5286</b>	<b>8204</b>	<b>10855</b>	<b>6490</b>	<b>4951</b>	<b>1242</b>	<b>886</b>	<b>937</b>
Bhilwara	9815	6416	5759	9631	5779	5719	5101	589	891	886
Chittore	1108	547	536	1037	1168	357	505	1054	653	942
Rajsamand	0	0	0	0	0	0	0	-	-	-
<b>BHILWARA REGION</b>	<b>10923</b>	<b>6963</b>	<b>6295</b>	<b>10668</b>	<b>6947</b>	<b>6076</b>	<b>5606</b>	<b>636</b>	<b>873</b>	<b>891</b>
<b>STATE</b>	<b>49836</b>	<b>34276</b>	<b>32976</b>	<b>47840</b>	<b>42500</b>	<b>29157</b>	<b>31619</b>	<b>853</b>	<b>851</b>	<b>959</b>

**AREA PRODUCTION AND YIELD**

CROP : OTHER RABI PULSES				YEAR : 2014-15							
DISTRICT	AREA (HECT.)			AREA IRRIGATED (HECT.)	PRODUCTION (TONNES)			YIELD (KG/HECT.)			
	Final estimate	Revised final estimate	Average last 5 yrs. Yr ending		Final estimate	Revised final estimate	Average last 5 yrs. Yr ending	Final estimate	Revised final estimate	Average last 5 yrs. Yr ending	
	2014-15	2013-14	2013-14		2014-15	2013-14	2013-14	2014-15	2013-14	2013-14	
Ajmer	6	1	35	6	12	2	67	2000	2000	1914	
Jaipur	0	0	1	0	0	0	2	-	-	2000	
Dausa	0	0	0	0	0	0	0	-	-	-	
Tonk	351	288	312	351	702	573	572	2000	1990	1833	
<b>JAIPUR REGION</b>	<b>357</b>	<b>289</b>	<b>348</b>	<b>357</b>	<b>714</b>	<b>575</b>	<b>641</b>	<b>2000</b>	<b>1990</b>	<b>1842</b>	
Sikar	0	0	0	0	0	0	0	-	-	-	
Jhunjhunu	0	0	0	0	0	0	1	-	-	-	
Nagaur	0	2	0	0	0	4	1	-	2000	-	
<b>SIKAR REGION</b>	<b>0</b>	<b>2</b>	<b>0</b>	<b>0</b>	<b>0</b>	<b>4</b>	<b>2</b>	<b>0</b>	<b>2000</b>	<b>0</b>	
Alwar	0	0	1	0	0	0	1	-	-	1000	
Bharatpur	3	24	12	3	3	24	12	1000	1000	1000	
Dholpur	0	2	0	0	0	2	0	-	1000	-	
S.Madhapur	0	1	2	0	0	0	0	-	0	0	
Karoli	1	9	3	1	2	13	4	2000	1444	1333	
<b>BHARATPUR REGION</b>	<b>4</b>	<b>36</b>	<b>18</b>	<b>4</b>	<b>5</b>	<b>39</b>	<b>17</b>	<b>1250</b>	<b>1083</b>	<b>944</b>	
Bikaner	0	0	0	0	0	0	0	-	-	-	
Churu	0	0	0	0	0	0	0	-	-	-	
Jaisalmer	0	0	0	0	0	0	0	-	-	-	
<b>BIKANER REGION</b>	<b>0</b>	<b>0</b>	<b>0</b>	<b>0</b>	<b>0</b>	<b>0</b>	<b>0</b>	<b>0</b>	<b>0</b>	<b>0</b>	
Ganganagar	0	0	0	0	0	0	0	-	-	-	
Hanumangarh	0	0	0	0	0	0	0	-	-	-	
<b>G.NAGAR REGION</b>	<b>0</b>	<b>0</b>	<b>0</b>	<b>0</b>	<b>0</b>	<b>0</b>	<b>0</b>	<b>0</b>	<b>0</b>	<b>0</b>	
Jodhpur	0	0	0	0	0	0	0	-	-	-	
Barmer	0	0	0	0	0	0	0	-	-	-	
<b>JODHPUR REGION</b>	<b>0</b>	<b>0</b>	<b>0</b>	<b>0</b>	<b>0</b>	<b>0</b>	<b>0</b>	<b>0</b>	<b>0</b>	<b>0</b>	
Jalore	0	0	0	0	0	0	0	-	-	-	
Pali	14	14	16	14	24	14	8	1714	1000	500	
Sirohi	26	35	15	26	16	18	8	615	514	533	
<b>JALORE REGION</b>	<b>40</b>	<b>49</b>	<b>31</b>	<b>40</b>	<b>40</b>	<b>32</b>	<b>16</b>	<b>1000</b>	<b>653</b>	<b>516</b>	
Kota	3	17	37	3	2	10	18	667	588	486	
Baran	56	170	82	56	61	193	82	1089	1135	1000	
Bundi	2	0	10	2	2	0	14	1000	-	1400	
Jhalawar	217	216	244	217	167	152	204	770	704	836	
<b>KOTA REGION</b>	<b>278</b>	<b>403</b>	<b>373</b>	<b>278</b>	<b>232</b>	<b>355</b>	<b>318</b>	<b>835</b>	<b>881</b>	<b>853</b>	
Banswara	1253	1704	2307	1058	844	1200	1557	674	704	675	
Dungarpur	420	1179	1229	420	425	1186	1231	1012	1006	1002	
Udaipur	847	1076	1354	843	683	1035	1441	806	962	1064	
Pratapgarh	617	0	259	617	1232	0	259	1997	-	1000	
<b>UDAIPUR REGION</b>	<b>3137</b>	<b>3959</b>	<b>5149</b>	<b>2938</b>	<b>3184</b>	<b>3421</b>	<b>4488</b>	<b>1015</b>	<b>864</b>	<b>872</b>	
Bhilwara	92	78	56	92	109	70	52	1185	897	929	
Chittore	155	243	137	155	171	228	124	1103	938	905	
Rajsamand	0	0	0	0	0	0	1	-	-	-	
<b>BHILWARA REGION</b>	<b>247</b>	<b>321</b>	<b>193</b>	<b>247</b>	<b>280</b>	<b>298</b>	<b>177</b>	<b>1134</b>	<b>928</b>	<b>917</b>	
<b>STATE</b>	<b>4063</b>	<b>5059</b>	<b>6112</b>	<b>3864</b>	<b>4455</b>	<b>4724</b>	<b>5659</b>	<b>1096</b>	<b>934</b>	<b>926</b>	

AREA PRODUCTION AND YIELD

CROP : SESAMUM (TIL)				YEAR : 2014-15						
DISTRICT	AREA (ha.)			AREA IRRIGATED (ha.)	PRODUCTION (MT)			YIELD (Kg/ha.)		
	Final estimate	Revised final estimate	Average last 5 yrs. Yr ending		Final estimate	Revised final estimate	Average last 5 yrs. Yr ending	Final estimate	Revised final estimate	Average last 5 yrs. Yr ending
	2014-15	2013-14	2013-14	2014-15	2014-15	2013-14	2013-14	2014-15	2013-14	2013-14
Ajmer	9145	10815	19123	0	2023	2626	3470	221	243	181
Jaipur	6396	8357	15472	68	1682	2454	3823	263	294	247
Dausa	8337	8079	11620	0	2805	2803	3742	336	347	322
Tonk	9090	15045	39354	0	1746	2635	8718	192	175	222
<b>JAIPUR REGION</b>	<b>32968</b>	<b>42296</b>	<b>85569</b>	<b>68</b>	<b>8256</b>	<b>10518</b>	<b>19753</b>	<b>250</b>	<b>249</b>	<b>231</b>
Sikar	536	686	865	3	182	137	262	340	200	303
Jhunjhunu	177	195	180	2	61	39	51	345	200	283
Nagaur	16383	13127	20504	42	3985	3284	5137	243	250	251
<b>SIKAR REGION</b>	<b>17096</b>	<b>14008</b>	<b>21549</b>	<b>47</b>	<b>4228</b>	<b>3460</b>	<b>5450</b>	<b>247</b>	<b>247</b>	<b>253</b>
Alwar	2545	2561	3509	3	1068	719	1347	420	281	384
Bharatpur	3374	2123	2401	0	1148	1223	1067	340	576	444
Dholpur	1864	2060	2710	0	1064	442	1774	571	215	655
S. Madhopur	15704	19204	35255	0	7804	9047	13361	497	471	379
Karoli	12165	14061	22054	0	6408	5110	10495	527	363	476
<b>BHARATPUR REGION</b>	<b>35652</b>	<b>40009</b>	<b>65929</b>	<b>3</b>	<b>17492</b>	<b>16541</b>	<b>28044</b>	<b>491</b>	<b>413</b>	<b>425</b>
Bikaner	5828	6360	7374	26	915	1262	1409	157	198	191
Churu	2954	2515	3070	4	1291	304	659	437	121	215
Jaisalmer	1797	518	791	1126	611	103	223	340	199	282
<b>BIKANER REGION</b>	<b>10579</b>	<b>9393</b>	<b>11235</b>	<b>1156</b>	<b>2817</b>	<b>1669</b>	<b>2291</b>	<b>266</b>	<b>178</b>	<b>204</b>
Ganganagar	470	257	1402	415	222	78	447	472	304	319
Hanumangarh	827	496	3090	720	281	99	1716	340	200	555
<b>G.NAGAR REGION</b>	<b>1297</b>	<b>753</b>	<b>4492</b>	<b>1135</b>	<b>503</b>	<b>177</b>	<b>2163</b>	<b>388</b>	<b>235</b>	<b>482</b>
Jodhpur	35994	37444	36182	926	14794	5001	8429	411	134	233
Barmer	6920	6900	5764	14	1582	894	941	229	130	163
<b>JODHPUR REGION</b>	<b>42914</b>	<b>44344</b>	<b>41946</b>	<b>940</b>	<b>16376</b>	<b>5895</b>	<b>9370</b>	<b>382</b>	<b>133</b>	<b>223</b>
Jalore	24509	27209	22020	4	10872	5346	5918	444	196	269
Pali	107502	123353	123823	0	36576	20792	29368	340	169	237
Sirohi	21654	23805	17709	9	5627	2569	4975	260	108	281
<b>JALORE REGION</b>	<b>153665</b>	<b>174367</b>	<b>163552</b>	<b>13</b>	<b>53075</b>	<b>28707</b>	<b>40261</b>	<b>345</b>	<b>165</b>	<b>246</b>
Kota	5516	1954	20615	0	1000	415	7287	181	212	353
Baran	2985	756	11869	0	1056	137	5716	354	181	482
Bundi	4824	5041	17943	0	1346	618	6048	279	123	337
Jhalawar	1226	562	2850	0	417	112	1307	340	199	459
<b>KOTA REGION</b>	<b>14551</b>	<b>8313</b>	<b>53277</b>	<b>0</b>	<b>3819</b>	<b>1282</b>	<b>20358</b>	<b>262</b>	<b>154</b>	<b>382</b>
Banswara	484	379	526	0	165	76	153	341	201	291
Dungarpur	1057	1195	1384	0	396	179	325	375	150	235
Udaipur	1891	2118	2483	0	643	393	515	340	186	207
Pratapgarh	491	464	783	0	167	86	203	340	185	259
<b>UDAIPUR REGION</b>	<b>3923</b>	<b>4156</b>	<b>5176</b>	<b>0</b>	<b>1371</b>	<b>734</b>	<b>1196</b>	<b>349</b>	<b>177</b>	<b>231</b>
Bhilwara	12763	17178	26253	0	2232	1961	5266	175	114	201
Chittore	3255	4459	6149	0	1612	702	1665	495	157	271
Rajsamand	1242	1378	1848	0	422	411	410	340	298	222
<b>BHILWARA REGION</b>	<b>17260</b>	<b>23015</b>	<b>34250</b>	<b>0</b>	<b>4266</b>	<b>3074</b>	<b>7341</b>	<b>247</b>	<b>134</b>	<b>214</b>
<b>STATE</b>	<b>329905</b>	<b>360654</b>	<b>486975</b>	<b>3362</b>	<b>112203</b>	<b>72057</b>	<b>136227</b>	<b>340</b>	<b>200</b>	<b>280</b>

AREA PRODUCTION AND YIELD

CROP : GROUNDNUT				YEAR : 2014-15						
DISTRICT	AREA (ha.)			AREA IRRIGATED (ha.)	PRODUCTION (MT)			YIELD (Kg/ha.)		
	Final estimate 2014-15	Revised final estimate 2013-14	Average last 5 yrs. Yr ending 2013-14		Final estimate 2014-15	Revised final estimate 2013-14	Average last 5 yrs. Yr ending 2013-14	Final estimate 2014-15	Revised final estimate 2013-14	Average last 5 yrs. Yr ending 2013-14
Ajmer	2084	2590	2488	1133	2823	3470	2507	1355	1340	1008
Jaipur	36080	45159	46352	28695	68333	89102	85726	1894	1973	1849
Dausa	12645	14126	16312	2064	13855	18504	22672	1096	1310	1390
Tonk	8870	17360	15346	52	9939	18114	16311	1121	1043	1063
<b>JAIPUR REGION</b>	<b>59679</b>	<b>79235</b>	<b>80498</b>	<b>31944</b>	<b>94950</b>	<b>129190</b>	<b>127216</b>	<b>1591</b>	<b>1630</b>	<b>1580</b>
Sikar	22000	23422	24569	21999	43742	44905	44644	1988	1917	1817
Jhunjhunu	3173	3209	2587	3171	5951	5697	4518	1876	1775	1746
Nagaur	13937	12589	13144	12825	21199	24774	21282	1521	1968	1619
<b>SIKAR REGION</b>	<b>39110</b>	<b>39220</b>	<b>40300</b>	<b>37995</b>	<b>70892</b>	<b>75376</b>	<b>70444</b>	<b>1813</b>	<b>1922</b>	<b>1748</b>
Alwar	1078	1274	1260	1076	2176	2461	2403	2019	1932	1907
Bharatpur	4	16	39	0	8	31	70	2000	1938	1795
Dholpur	40	61	98	4	81	119	168	2025	1951	1714
S.Madhopur	3484	5904	6225	61	5262	9087	8239	1510	1539	1324
Karoli	644	824	1045	3	737	1216	1548	1144	1476	1481
<b>BHARATPUR REGION</b>	<b>5250</b>	<b>8079</b>	<b>8667</b>	<b>1144</b>	<b>8264</b>	<b>12914</b>	<b>12428</b>	<b>1574</b>	<b>1598</b>	<b>1434</b>
Bikaner	168927	137139	102304	168927	412654	307069	214765	2443	2239	2099
Churu	49705	42674	32207	49703	100390	93242	58190	2020	2185	1807
Jaisalmer	15406	13559	12185	15334	17565	18289	14214	1140	1349	1167
<b>BIKANER REGION</b>	<b>234038</b>	<b>193372</b>	<b>146696</b>	<b>233964</b>	<b>530609</b>	<b>418600</b>	<b>287169</b>	<b>2267</b>	<b>2165</b>	<b>1958</b>
Ganganagar	1732	1762	3286	1732	4155	3816	5583	2399	2166	1699
Hanumangarh	7097	7159	5126	7084	13178	15504	10496	1857	2166	2048
<b>G.NAGAR REGION</b>	<b>8829</b>	<b>8921</b>	<b>8412</b>	<b>8816</b>	<b>17333</b>	<b>19320</b>	<b>16079</b>	<b>1963</b>	<b>2166</b>	<b>1911</b>
Jodhpur	108822	87173	61226	108802	217635	190138	102024	2000	2181	1666
Barmer	1699	1149	830	1693	3430	2241	1443	2019	1950	1739
<b>JODHPUR REGION</b>	<b>110521</b>	<b>88322</b>	<b>62056</b>	<b>110495</b>	<b>221065</b>	<b>192379</b>	<b>103467</b>	<b>2000</b>	<b>2178</b>	<b>1667</b>
Jalore	9640	9386	6208	9560	21920	15240	10392	2274	1624	1674
Pali	1045	910	1210	1	2110	1985	1491	2019	2181	1232
Sirohi	7907	7797	6393	7741	12769	12660	10084	1615	1624	1577
<b>JALORE REGION</b>	<b>18592</b>	<b>18093</b>	<b>13811</b>	<b>17302</b>	<b>36799</b>	<b>29885</b>	<b>21967</b>	<b>1979</b>	<b>1652</b>	<b>1591</b>
Kota	166	124	303	3	335	242	512	2018	1952	1690
Baran	299	280	552	1	604	546	930	2020	1950	1685
Bundi	468	413	445	88	945	805	754	2019	1949	1694
Jhalawar	1024	874	1218	0	2067	1705	1792	2019	1951	1471
<b>KOTA REGION</b>	<b>1957</b>	<b>1691</b>	<b>2518</b>	<b>92</b>	<b>3951</b>	<b>3298</b>	<b>3988</b>	<b>2019</b>	<b>1950</b>	<b>1584</b>
Banswara	218	193	197	0	440	376	331	2018	1948	1680
Dungarpur	2	70	42	0	4	136	75	2000	1943	1786
Udaipur	2345	2672	2988	6	2369	2317	2448	1010	867	819
Pratapgarh	471	459	675	0	951	398	932	2019	867	1381
<b>UDAIPUR REGION</b>	<b>3036</b>	<b>3394</b>	<b>3902</b>	<b>6</b>	<b>3764</b>	<b>3227</b>	<b>3786</b>	<b>1240</b>	<b>951</b>	<b>970</b>
Bhilwara	6153	7079	7312	32	8124	6011	6926	1320	849	947
Chittore	12299	17236	18465	173	14341	15843	23702	1166	919	1284
Rajsamand	1360	1671	1799	3	1028	1340	1695	756	802	942
<b>BHILWARA REGION</b>	<b>19812</b>	<b>25986</b>	<b>27576</b>	<b>208</b>	<b>23493</b>	<b>23194</b>	<b>32323</b>	<b>1186</b>	<b>893</b>	<b>1172</b>
<b>STATE</b>	<b>500824</b>	<b>466313</b>	<b>394436</b>	<b>441966</b>	<b>1011120</b>	<b>907383</b>	<b>678867</b>	<b>2019</b>	<b>1946</b>	<b>1721</b>

AREA PRODUCTION AND YIELD

CROP : SOYABEAN				YEAR : 2014-15						
DISTRICT	AREA (ha.)			AREA IRRIGATED (ha.)	PRODUCTION (MT)			YIELD (Kg/ha.)		
	Final estimate	Revised final estimate	Average last 5 yrs. Yr ending	2014-15	Final estimate	Revised final estimate	Average last 5 yrs. Yr ending	Final estimate	Revised final estimate	Average last 5 yrs. Yr ending
	2014-15	2013-14	2013-14		2014-15	2013-14	2013-14	2014-15	2013-14	2013-14
Ajmer	23	13	9	8	24	11	11	1043	846	1222
Jaipur	0	0	1	0	0	0	2	-	-	2000
Dausa	0	0	1	0	0	0	1	-	-	1000
Tonk	411	839	248	1	426	696	253	1036	830	1020
<b>JAIPUR REGION</b>	<b>434</b>	<b>852</b>	<b>259</b>	<b>9</b>	<b>450</b>	<b>707</b>	<b>267</b>	<b>1037</b>	<b>830</b>	<b>1031</b>
Sikar	0	0	0	0	0	0	0	-	-	-
Jhunjhunu	0	0	0	0	0	0	0	-	-	-
Nagaur	0	0	0	0	0	0	0	-	-	-
<b>SIKAR REGION</b>	<b>0</b>	<b>0</b>	<b>0</b>	<b>0</b>	<b>0</b>	<b>0</b>	<b>0</b>	<b>0</b>	<b>0</b>	<b>0</b>
Alwar	0	0	0	0	0	0	0	-	-	-
Bharatpur	0	5	5	0	0	4	6	-	800	1200
Dholpur	2	6	2	0	2	5	2	1000	833	1000
S.Madhopur	6684	8989	3472	963	9547	11788	4318	1428	1311	1244
Karoli	1	12	3	0	1	10	2	1000	833	667
<b>BHARATPUR REGION</b>	<b>6687</b>	<b>9012</b>	<b>3482</b>	<b>963</b>	<b>9550</b>	<b>11807</b>	<b>4328</b>	<b>1428</b>	<b>1310</b>	<b>1243</b>
Bikaner	0	0	0	0	0	0	0	-	-	-
Churu	0	0	0	0	0	0	0	-	-	-
Jaisalmer	0	0	0	0	0	0	0	-	-	-
<b>BIKANER REGION</b>	<b>0</b>	<b>0</b>	<b>0</b>	<b>0</b>	<b>0</b>	<b>0</b>	<b>0</b>	<b>0</b>	<b>0</b>	<b>0</b>
Ganganagar	0	0	0	0	0	0	0	-	-	-
Hanumangarh	6	0	0	6	6	0	0	1000	-	-
<b>G.NAGAR REGION</b>	<b>6</b>	<b>0</b>	<b>0</b>	<b>6</b>	<b>6</b>	<b>0</b>	<b>0</b>	<b>1000</b>	<b>0</b>	<b>0</b>
Jodhpur	0	0	0	0	0	0	0	-	-	-
Barmer	0	0	0	0	0	0	0	-	-	-
<b>JODHPUR REGION</b>	<b>0</b>	<b>0</b>	<b>0</b>	<b>0</b>	<b>0</b>	<b>0</b>	<b>0</b>	<b>0</b>	<b>0</b>	<b>0</b>
Jalore	0	0	0	0	0	0	0	-	-	-
Pali	0	0	1	0	0	0	1	-	-	1000
Sirohi	0	0	1	0	0	0	1	-	-	1000
<b>JALORE REGION</b>	<b>0</b>	<b>0</b>	<b>2</b>	<b>0</b>	<b>0</b>	<b>0</b>	<b>2</b>	<b>0</b>	<b>0</b>	<b>1000</b>
Kota	143423	219751	157531	31	137310	207242	196429	957	943	1247
Baran	121694	307778	241559	91	116008	224034	335455	953	728	1389
Bundi	84518	88989	72885	713	90601	84312	85867	1072	947	1178
Jhalawar	251582	288591	259094	0	251230	176397	311876	999	611	1204
<b>KOTA REGION</b>	<b>601217</b>	<b>905109</b>	<b>731069</b>	<b>835</b>	<b>595149</b>	<b>691985</b>	<b>929627</b>	<b>990</b>	<b>765</b>	<b>1272</b>
Banswara	39542	27421	21539	0	33399	32396	20880	845	1181	969
Dungarpur	18531	6901	2975	0	19202	5724	3422	1036	829	1150
Udaipur	6917	3167	2327	0	7631	4172	2690	1103	1317	1156
Pratapgarh	121096	120764	107637	0	133164	135704	136843	1100	1124	1271
<b>UDAIPUR REGION</b>	<b>186086</b>	<b>158253</b>	<b>134478</b>	<b>0</b>	<b>193396</b>	<b>177996</b>	<b>163835</b>	<b>1039</b>	<b>1125</b>	<b>1218</b>
Bhilwara	11888	9110	5549	288	12296	12534	6575	1034	1376	1185
Chittore	116816	93166	56417	1853	145704	79958	67128	1247	858	1190
Rajsamand	1	0	1	0	1	0	1	1000	-	1000
<b>BHILWARA REGION</b>	<b>128705</b>	<b>102276</b>	<b>61967</b>	<b>2141</b>	<b>158001</b>	<b>92492</b>	<b>73704</b>	<b>1228</b>	<b>904</b>	<b>1189</b>
<b>STATE</b>	<b>923135</b>	<b>1175502</b>	<b>931257</b>	<b>3954</b>	<b>956552</b>	<b>974987</b>	<b>1171763</b>	<b>1036</b>	<b>829</b>	<b>1258</b>

AREA PRODUCTION AND YIELD

CROP : CASTOR SEED				YEAR : 2014-15						
DISTRICT	AREA (ha.)			AREA IRRIGATED (ha.)	PRODUCTION (MT)			YIELD (Kg/ha.)		
	Final estimate 2014-15	Revised final estimate 2013-14	Average last 5 yrs. Yr ending 2013-14		Final estimate 2014-15	Revised final estimate 2013-14	Average last 5 yrs. Yr ending 2013-14	Final estimate 2014-15	Revised final estimate 2013-14	Average last 5 yrs. Yr ending 2013-14
Ajmer	167	90	321	159	246	68	125	1473	756	389
Jaipur	12	14	30	0	6	12	14	500	857	467
Dausa	0	0	1	0	0	0	2	-	-	2000
Tonk	9	10	105	1	5	5	49	556	500	467
<b>JAIPUR REGION</b>	<b>188</b>	<b>114</b>	<b>457</b>	<b>160</b>	<b>257</b>	<b>85</b>	<b>190</b>	<b>1367</b>	<b>746</b>	<b>416</b>
Sikar	0	1	19	0	0	2	9	-	2000	474
Jhunjhunu	58	76	151	57	45	38	64	776	500	424
Nagaur	120	183	265	120	163	219	300	1358	1197	1132
<b>SIKAR REGION</b>	<b>178</b>	<b>260</b>	<b>435</b>	<b>177</b>	<b>208</b>	<b>259</b>	<b>373</b>	<b>1169</b>	<b>996</b>	<b>857</b>
Alwar	2	7	2	1	2	4	1	1000	571	500
Bharatpur	21	23	56	4	48	51	60	2286	2217	1071
Dholpur	8	9	3	0	10	11	3	1250	1222	1000
S. Madhopur	0	0	1	0	0	0	1	-	-	1000
Karoli	0	0	0	0	0	0	0	-	-	-
<b>BHARATPUR REGION</b>	<b>31</b>	<b>39</b>	<b>62</b>	<b>5</b>	<b>60</b>	<b>66</b>	<b>65</b>	<b>1935</b>	<b>1692</b>	<b>1048</b>
Bikaner	52	28	214	52	52	28	203	1000	1000	949
Churu	1	0	3	1	2	0	2	2000	-	667
Jaisalmer	5042	5263	4416	5040	1492	1592	1246	296	302	282
<b>BIKANER REGION</b>	<b>5095</b>	<b>5291</b>	<b>4633</b>	<b>5093</b>	<b>1546</b>	<b>1620</b>	<b>1451</b>	<b>303</b>	<b>306</b>	<b>313</b>
Ganganagar	91	92	1306	84	259	360	841	2846	3913	644
Hanumangarh	171	197	2424	116	356	283	4319	2082	1437	1782
<b>G.NAGAR REGION</b>	<b>262</b>	<b>289</b>	<b>3730</b>	<b>200</b>	<b>615</b>	<b>643</b>	<b>5160</b>	<b>2347</b>	<b>2225</b>	<b>1383</b>
Jodhpur	36760	36208	32301	36682	18389	18020	14798	500	498	458
Barmer	38314	35441	33557	38298	32396	46981	28843	846	1326	860
<b>JODHPUR REGION</b>	<b>75074</b>	<b>71649</b>	<b>65858</b>	<b>74980</b>	<b>50785</b>	<b>65001</b>	<b>43641</b>	<b>676</b>	<b>907</b>	<b>663</b>
Jalore	93800	76579	81278	81188	192598	165798	162793	2053	2165	2003
Pali	5294	3768	5416	474	4193	1277	3381	792	339	624
Sirohi	45899	36829	39105	31171	84410	51008	62718	1839	1385	1604
<b>JALORE REGION</b>	<b>144993</b>	<b>117176</b>	<b>125799</b>	<b>112833</b>	<b>281201</b>	<b>218083</b>	<b>228892</b>	<b>1939</b>	<b>1861</b>	<b>1820</b>
Kota	0	0	3	0	0	0	2	-	-	667
Baran	0	3	1	0	0	1	2	-	333	2000
Bundi	0	0	6	0	0	0	6	-	-	1000
Jhalawar	0	0	0	0	0	0	0	-	-	-
<b>KOTA REGION</b>	<b>0</b>	<b>3</b>	<b>10</b>	<b>0</b>	<b>0</b>	<b>1</b>	<b>10</b>	<b>0</b>	<b>333</b>	<b>1000</b>
Banswara	6	3	16	0	1	0	2	167	0	125
Dungarpur	356	352	296	260	330	321	181	927	912	611
Udaipur	80	51	27	58	69	42	18	863	824	667
Pratapgarh	1	0	8	0	1	0	3	1000	-	375
<b>UDAIPUR REGION</b>	<b>443</b>	<b>406</b>	<b>347</b>	<b>318</b>	<b>401</b>	<b>363</b>	<b>204</b>	<b>905</b>	<b>894</b>	<b>588</b>
Bhilwara	67	41	103	4	33	23	56	493	561	544
Chittore	5	4	13	0	5	0	11	1000	0	846
Rajsamand	0	0	0	0	0	0	0	-	-	-
<b>BHILWARA REGION</b>	<b>72</b>	<b>45</b>	<b>116</b>	<b>4</b>	<b>38</b>	<b>23</b>	<b>67</b>	<b>528</b>	<b>511</b>	<b>578</b>
<b>STATE</b>	<b>226336</b>	<b>195272</b>	<b>201447</b>	<b>193770</b>	<b>335111</b>	<b>286144</b>	<b>280053</b>	<b>1481</b>	<b>1465</b>	<b>1390</b>

**AREA PRODUCTION AND YIELD**

CROP : RAPE SEED & MUSTARD										
YEAR : 2014-15										
DISTRICT	AREA (HECT.)			AREA IRRIGATED (HECT.)	PRODUCTION (TONNES)			YIELD (KG/HECT.)		
	Final estimate	Revised final estimate	Average last 5 yrs. Yr ending		Final estimate	Revised final estimate	Average last 5 yrs. Yr ending	Final estimate	Revised final estimate	Average last 5 yrs. Yr ending
	2014-15	2013-14	2013-14		2014-15	2013-14	2013-14	2014-15	2013-14	2013-14
Ajmer	45859	52595	29625	39621	32730	72205	40408	714	1373	1364
Jaipur	114503	119119	119829	71849	117090	132181	134254	1023	1110	1120
Dausa	64721	74320	75848	52505	94649	110118	107949	1462	1482	1423
Tonk	299065	281439	228442	257146	280288	413342	305791	937	1469	1339
<b>JAIPUR REGION</b>	<b>524148</b>	<b>527473</b>	<b>453744</b>	<b>421121</b>	<b>524757</b>	<b>727846</b>	<b>588402</b>	<b>1001</b>	<b>1380</b>	<b>1297</b>
Sikar	57689	65136	65901	53057	74172	81725	75882	1286	1255	1151
Jhunjhunu	77761	80416	86522	69224	114959	113096	105837	1478	1406	1223
Nagaur	49254	85179	56594	43868	47873	91529	67881	972	1075	1199
<b>SIKAR REGION</b>	<b>184704</b>	<b>230731</b>	<b>209017</b>	<b>166149</b>	<b>237004</b>	<b>286350</b>	<b>249600</b>	<b>1283</b>	<b>1241</b>	<b>1194</b>
Alwar	230660	238293	250547	222820	318464	350841	378409	1381	1472	1510
Bharatpur	196515	211103	210643	175028	273312	307524	349274	1391	1457	1658
Dholpur	61227	70483	67522	48206	70664	88520	98852	1154	1256	1464
S. Madhopur	185007	184269	169372	169918	228402	192454	204484	1235	1044	1207
Karoli	84170	82343	79002	61992	125822	125025	119756	1495	1518	1516
<b>BHARATPUR REGION</b>	<b>757579</b>	<b>786491</b>	<b>777086</b>	<b>677964</b>	<b>1016664</b>	<b>1064364</b>	<b>1150775</b>	<b>1342</b>	<b>1353</b>	<b>1481</b>
Bikaner	55076	51986	44458	55068	58306	59314	46535	1059	1141	1047
Churu	36374	32252	24243	35658	30489	32554	26352	838	1009	1087
Jaisalmer	45934	55886	56120	45819	29357	42244	35928	639	756	640
<b>BIKANER REGION</b>	<b>137384</b>	<b>140124</b>	<b>124821</b>	<b>136545</b>	<b>118152</b>	<b>134112</b>	<b>108815</b>	<b>860</b>	<b>957</b>	<b>872</b>
Ganganagar	193620	215406	247744	190511	272176	338547	376739	1406	1572	1521
Hanumangarh	95638	97208	97930	92656	145937	156223	154089	1526	1607	1573
<b>G.NAGAR REGION</b>	<b>289258</b>	<b>312614</b>	<b>345674</b>	<b>283167</b>	<b>418113</b>	<b>494770</b>	<b>530828</b>	<b>1445</b>	<b>1583</b>	<b>1536</b>
Jodhpur	104633	118103	82784	104059	103579	134907	96107	990	1142	1161
Barmer	11696	21571	17852	11564	8986	25407	20167	768	1178	1130
<b>JODHPUR REGION</b>	<b>116329</b>	<b>139674</b>	<b>100636</b>	<b>115623</b>	<b>112565</b>	<b>160314</b>	<b>116274</b>	<b>968</b>	<b>1148</b>	<b>1155</b>
Jalore	57142	92839	75315	57005	60794	102273	91042	1064	1102	1209
Pali	57072	80305	49248	39152	52386	72229	44838	918	899	910
Sirohi	11781	21481	18505	11586	12392	24126	22697	1052	1123	1227
<b>JALORE REGION</b>	<b>125995</b>	<b>194625</b>	<b>143068</b>	<b>107743</b>	<b>125572</b>	<b>198628</b>	<b>158577</b>	<b>997</b>	<b>1021</b>	<b>1108</b>
Kota	44212	63714	68489	43079	46369	87897	106766	1049	1380	1559
Baran	73338	95202	88388	73057	110043	96818	128037	1500	1017	1449
Bundi	53440	70417	59215	52168	38801	87314	75146	726	1240	1269
Jhalawar	30156	71244	51044	30126	37752	80474	69394	1252	1130	1359
<b>KOTA REGION</b>	<b>201146</b>	<b>300577</b>	<b>267136</b>	<b>198430</b>	<b>232965</b>	<b>352503</b>	<b>379343</b>	<b>1158</b>	<b>1173</b>	<b>1420</b>
Banswara	59	77	92	35	70	100	125	1186	1299	1359
Dungarpur	636	929	815	282	752	1209	1110	1182	1301	1362
Udaipur	11440	14948	13627	7346	10147	15666	15590	887	1048	1144
Pratapgarh	7562	10281	7498	7531	11497	16550	11833	1520	1610	1578
<b>UDAIPUR REGION</b>	<b>19697</b>	<b>26235</b>	<b>22032</b>	<b>15194</b>	<b>22466</b>	<b>33525</b>	<b>28658</b>	<b>1141</b>	<b>1278</b>	<b>1301</b>
Bhilwara	40966	61684	34880	35271	36171	81379	43191	883	1319	1238
Chittore	34173	59290	49314	33467	32378	83918	67901	947	1415	1377
Rajsamand	2399	3021	2791	1918	2128	3137	3005	887	1038	1077
<b>BHILWARA REGION</b>	<b>77538</b>	<b>123995</b>	<b>86985</b>	<b>70656</b>	<b>70677</b>	<b>168434</b>	<b>114097</b>	<b>912</b>	<b>1358</b>	<b>1312</b>
<b>STATE</b>	<b>2433778</b>	<b>2782539</b>	<b>2530199</b>	<b>2192592</b>	<b>2878935</b>	<b>3620846</b>	<b>3425369</b>	<b>1183</b>	<b>1301</b>	<b>1354</b>

**AREA PRODUCTION AND YIELD**

CROP : TARAMEERA				YEAR : 2014-15						
DISTRICT	AREA (HECT.)			AREA IRRIGATED (HECT.)	PRODUCTION (TONNES)			YIELD (KG/HECT.)		
	Final estimate	Revised final estimate	Average last 5 yrs. Yr ending		Final estimate	Revised final estimate	Average last 5 yrs. Yr ending	Final estimate	Revised final estimate	Average last 5 yrs. Yr ending
	2014-15	2013-14	2013-14		2014-15	2013-14	2013-14	2014-15	2013-14	2013-14
Ajmer	2529	9274	22630	33	1199	9326	13937	474	1006	616
Jaipur	9988	17042	26858	291	4549	9867	12138	455	579	452
Dausa	736	1853	4940	4	518	1153	2278	704	622	461
Tonk	1137	601	18715	16	588	812	7593	517	1351	406
<b>JAIPUR REGION</b>	<b>14390</b>	<b>28770</b>	<b>73143</b>	<b>344</b>	<b>6854</b>	<b>21158</b>	<b>35946</b>	<b>476</b>	<b>735</b>	<b>491</b>
Sikar	1115	3400	5093	94	545	1770	2145	489	521	421
Jhunjhunu	237	304	415	15	98	181	182	414	595	439
Nagaur	9763	152232	103402	225	3578	87417	49086	366	574	475
<b>SIKAR REGION</b>	<b>11115</b>	<b>155936</b>	<b>108910</b>	<b>334</b>	<b>4221</b>	<b>89368</b>	<b>51413</b>	<b>380</b>	<b>573</b>	<b>472</b>
Alwar	231	538	1078	31	95	320	463	411	595	429
Bharatpur	50	172	441	2	21	102	182	420	593	413
Dholpur	90	55	240	2	37	33	96	411	600	400
S.Madhapur	266	595	3750	33	110	354	1533	414	595	409
Karoli	811	1178	3121	20	335	700	1309	413	594	419
<b>BHARATPUR REGION</b>	<b>1448</b>	<b>2538</b>	<b>8630</b>	<b>88</b>	<b>598</b>	<b>1509</b>	<b>3583</b>	<b>413</b>	<b>595</b>	<b>415</b>
Bikaner	201	203	1126	196	99	110	485	493	542	431
Churu	55	562	2376	23	8	19	600	145	34	253
Jaisalmer	299	414	6171	238	123	246	2338	411	594	379
<b>BIKANER REGION</b>	<b>555</b>	<b>1179</b>	<b>9673</b>	<b>457</b>	<b>230</b>	<b>375</b>	<b>3423</b>	<b>414</b>	<b>318</b>	<b>354</b>
Ganganagar	1876	2349	8294	317	662	790	3179	353	336	383
Hanumangarh	701	438	1723	84	290	76	573	414	174	333
<b>G.NAGAR REGION</b>	<b>2577</b>	<b>2787</b>	<b>10017</b>	<b>401</b>	<b>952</b>	<b>866</b>	<b>3752</b>	<b>369</b>	<b>311</b>	<b>375</b>
Jodhpur	2255	27200	15193	147	639	25345	9942	283	932	654
Barmer	101	5051	9140	76	42	3004	3935	416	595	431
<b>JODHPUR REGION</b>	<b>2356</b>	<b>32251</b>	<b>24333</b>	<b>223</b>	<b>681</b>	<b>28349</b>	<b>13877</b>	<b>289</b>	<b>879</b>	<b>570</b>
Jalore	152	14764	41210	49	46	7449	17252	303	505	419
Pali	5151	48024	36365	161	1976	21801	11625	384	454	320
Sirohi	16	179	2119	0	7	91	871	438	508	411
<b>JALORE REGION</b>	<b>5319</b>	<b>62967</b>	<b>79694</b>	<b>210</b>	<b>2029</b>	<b>29341</b>	<b>29748</b>	<b>381</b>	<b>466</b>	<b>373</b>
Kota	39	82	654	7	16	49	268	410	598	410
Baran	14	18	524	14	6	11	211	429	611	403
Bundi	162	522	3904	15	67	409	1851	414	784	474
Jhalawar	145	2032	2412	86	60	614	941	414	302	390
<b>KOTA REGION</b>	<b>360</b>	<b>2654</b>	<b>7494</b>	<b>122</b>	<b>149</b>	<b>1083</b>	<b>3271</b>	<b>414</b>	<b>408</b>	<b>436</b>
Banswara	11	7	31	4	5	4	14	455	571	452
Dungarpur	0	79	93	0	0	47	43	-	595	462
Udaipur	144	347	1261	4	67	254	577	465	732	458
Pratapgarh	112	414	596	74	46	246	260	411	594	436
<b>UDAIPUR REGION</b>	<b>267</b>	<b>847</b>	<b>1981</b>	<b>82</b>	<b>118</b>	<b>551</b>	<b>894</b>	<b>442</b>	<b>651</b>	<b>451</b>
Bhilwara	1530	4521	19265	214	626	2471	6710	409	547	348
Chittore	614	1725	6146	105	286	1086	2741	466	630	446
Rajsamand	73	284	1430	1	28	138	551	384	486	385
<b>BHILWARA REGION</b>	<b>2217</b>	<b>6530</b>	<b>26841</b>	<b>320</b>	<b>940</b>	<b>3695</b>	<b>10002</b>	<b>424</b>	<b>566</b>	<b>373</b>
<b>STATE</b>	<b>40604</b>	<b>296459</b>	<b>350716</b>	<b>2581</b>	<b>16772</b>	<b>176295</b>	<b>155909</b>	<b>413</b>	<b>595</b>	<b>445</b>

**AREA PRODUCTION AND YIELD**

CROP : LINSEED				YEAR : 2014-15						
DISTRICT	AREA (HECT.)			AREA IRRIGATED (HECT.)	PRODUCTION (TONNES)			YIELD (KG/HECT.)		
	Final estimate 2014-15	Revised final estimate 2013-14	Average last 5 yrs. Yr ending 2013-14		Final estimate 2014-15	Revised final estimate 2013-14	Average last 5 yrs. Yr ending 2013-14	Final estimate 2014-15	Revised final estimate 2013-14	Average last 5 yrs. Yr ending 2013-14
Ajmer	3	12	33	1	3	11	31	1000	917	939
Jaipur	3	402	86	0	2	368	78	667	915	907
Dausa	0	0	0	0	0	0	0	-	-	-
Tonk	46	19	126	0	11	11	65	239	579	516
<b>JAIPUR REGION</b>	<b>52</b>	<b>433</b>	<b>245</b>	<b>1</b>	<b>16</b>	<b>390</b>	<b>174</b>	<b>308</b>	<b>901</b>	<b>710</b>
Sikar	0	0	0	0	0	0	0	-	-	-
Jhunjhunu	0	0	0	0	0	0	0	-	-	-
Nagaur	1068	865	639	1067	2025	1725	1301	1896	1994	2036
<b>SIKAR REGION</b>	<b>1068</b>	<b>865</b>	<b>639</b>	<b>1067</b>	<b>2025</b>	<b>1725</b>	<b>1301</b>	<b>1896</b>	<b>1994</b>	<b>2036</b>
Alwar	0	0	2	0	0	0	3	-	-	1500
Bharatpur	0	0	8	0	0	0	10	-	-	1250
Dholpur	0	0	21	0	0	0	21	-	-	1000
S.Madhupur	3	0	1	0	0	0	1	0	-	1000
Karoli	1	1	3	0	0	1	3	0	1000	1000
<b>BHARATPUR REGION</b>	<b>4</b>	<b>1</b>	<b>35</b>	<b>0</b>	<b>0</b>	<b>1</b>	<b>38</b>	<b>0</b>	<b>1000</b>	<b>1086</b>
Bikaner	0	0	92	0	0	0	92	-	-	1000
Churu	0	1	1	0	0	0	0	-	0	0
Jaisalmer	0	0	0	0	0	0	0	-	-	-
<b>BIKANER REGION</b>	<b>0</b>	<b>1</b>	<b>93</b>	<b>0</b>	<b>0</b>	<b>0</b>	<b>92</b>	<b>0</b>	<b>0</b>	<b>989</b>
Ganganagar	0	0	19	0	0	0	28	-	-	1474
Hanumangarh	15	35	16	15	18	28	14	1200	800	875
<b>G.NAGAR REGION</b>	<b>15</b>	<b>35</b>	<b>35</b>	<b>15</b>	<b>18</b>	<b>28</b>	<b>42</b>	<b>1200</b>	<b>800</b>	<b>1200</b>
Jodhpur	7	0	2	1	4	0	1	571	-	500
Barmer	26	4	3	26	6	1	2	231	250	667
<b>JODHPUR REGION</b>	<b>33</b>	<b>4</b>	<b>5</b>	<b>27</b>	<b>10</b>	<b>1</b>	<b>3</b>	<b>303</b>	<b>250</b>	<b>600</b>
Jalore	1	46	11	1	1	46	10	1000	1000	909
Pali	21	7	3	0	15	4	2	714	571	667
Sirohi	0	0	2	0	0	0	2	-	-	1000
<b>JALORE REGION</b>	<b>22</b>	<b>53</b>	<b>16</b>	<b>1</b>	<b>16</b>	<b>50</b>	<b>14</b>	<b>727</b>	<b>943</b>	<b>875</b>
Kota	26	115	246	24	34	98	501	1308	852	2037
Baran	193	39	92	193	112	31	144	580	795	1565
Bundi	18	28	135	16	9	46	211	500	1643	1563
Jhalawar	113	87	82	101	79	61	59	699	701	720
<b>KOTA REGION</b>	<b>350</b>	<b>269</b>	<b>555</b>	<b>334</b>	<b>234</b>	<b>236</b>	<b>915</b>	<b>669</b>	<b>877</b>	<b>1649</b>
Banswara	0	3	12	0	0	3	5	-	1000	417
Dungarpur	0	0	0	0	0	0	0	-	-	-
Udaipur	10	21	8	1	8	18	8	800	857	1000
Pratapgarh	923	362	138	916	922	358	127	999	989	920
<b>UDAIPUR REGION</b>	<b>933</b>	<b>386</b>	<b>158</b>	<b>917</b>	<b>930</b>	<b>379</b>	<b>140</b>	<b>997</b>	<b>982</b>	<b>886</b>
Bhilwara	57	13	21	13	30	6	12	526	462	571
Chittore	22	44	70	16	8	23	38	364	523	543
Rajsamand	5	2	5	0	3	6	25	600	3000	5000
<b>BHILWARA REGION</b>	<b>84</b>	<b>59</b>	<b>96</b>	<b>29</b>	<b>41</b>	<b>35</b>	<b>75</b>	<b>488</b>	<b>593</b>	<b>781</b>
<b>STATE</b>	<b>2561</b>	<b>2106</b>	<b>1877</b>	<b>2391</b>	<b>3290</b>	<b>2845</b>	<b>2794</b>	<b>1285</b>	<b>1351</b>	<b>1489</b>

AREA PRODUCTION AND YIELD

CROP : SUNFLOWER				YEAR : 2014-15						
DISTRICT	AREA (HECT.)			AREA IRRIGATED (HECT.)	PRODUCTION (TONNES)			YIELD (KG/HECT.)		
	Final estimate 2014-15	Revised final estimate 2013-14	Average last 5 yrs. Yr ending 2013-14		Final estimate 2014-15	Revised final estimate 2013-14	Average last 5 yrs. Yr ending 2013-14	Final estimate 2014-15	Revised final estimate 2013-14	Average last 5 yrs. Yr ending 2013-14
Ajmer	0	0	0	0	0	0	0	-	-	-
Jaipur	0	0	0	0	0	0	0	-	-	-
Dausa	0	0	0	0	0	0	0	-	-	-
Tonk	0	0	0	0	0	0	0	-	-	-
<b>JAIPUR REGION</b>	<b>0</b>	<b>0</b>	<b>0</b>	<b>0</b>	<b>0</b>	<b>0</b>	<b>0</b>	<b>0</b>	<b>0</b>	<b>0</b>
Sikar	0	0	0	0	0	0	0	-	-	-
Jhunjhunu	0	0	0	0	0	0	0	-	-	-
Nagaur	0	4	0	0	0	4	0	-	1000	-
<b>SIKAR REGION</b>	<b>0</b>	<b>4</b>	<b>0</b>	<b>0</b>	<b>0</b>	<b>4</b>	<b>0</b>	<b>0</b>	<b>1000</b>	<b>0</b>
Alwar	0	0	0	0	0	0	0	-	-	-
Bharatpur	0	0	0	0	0	0	0	-	-	-
Dholpur	0	0	0	0	0	0	0	-	-	-
S.Madhampur	0	0	0	0	0	0	0	-	-	-
Karoli	0	0	0	0	0	0	0	-	-	-
<b>BHARATPUR REGION</b>	<b>0</b>	<b>0</b>	<b>0</b>	<b>0</b>	<b>0</b>	<b>0</b>	<b>0</b>	<b>0</b>	<b>0</b>	<b>0</b>
Bikaner	0	0	0	0	0	0	0	-	-	-
Churu	0	0	0	0	0	0	0	-	-	-
Jaisalmer	0	0	0	0	0	0	0	-	-	-
<b>BIKANER REGION</b>	<b>0</b>	<b>0</b>	<b>0</b>	<b>0</b>	<b>0</b>	<b>0</b>	<b>0</b>	<b>0</b>	<b>0</b>	<b>0</b>
Ganganagar	0	0	0	0	0	0	0	-	-	-
Hanumangarh	0	0	0	0	0	0	0	-	-	-
<b>G.NAGAR REGION</b>	<b>0</b>	<b>0</b>	<b>0</b>	<b>0</b>	<b>0</b>	<b>0</b>	<b>0</b>	<b>0</b>	<b>0</b>	<b>0</b>
Jodhpur	0	0	0	0	0	0	0	-	-	-
Barmer	0	0	0	0	0	0	0	-	-	-
<b>JODHPUR REGION</b>	<b>0</b>	<b>0</b>	<b>0</b>	<b>0</b>	<b>0</b>	<b>0</b>	<b>0</b>	<b>0</b>	<b>0</b>	<b>0</b>
Jalore	0	0	0	0	0	0	0	-	-	-
Pali	0	0	0	0	0	0	0	-	-	-
Sirohi	0	0	0	0	0	0	0	-	-	-
<b>JALORE REGION</b>	<b>0</b>	<b>0</b>	<b>0</b>	<b>0</b>	<b>0</b>	<b>0</b>	<b>0</b>	<b>0</b>	<b>0</b>	<b>0</b>
Kota	0	0	0	0	0	0	0	-	-	-
Baran	0	0	0	0	0	0	0	-	-	-
Bundi	0	0	0	0	0	0	0	-	-	-
Jhalawar	0	0	0	0	0	0	0	-	-	-
<b>KOTA REGION</b>	<b>0</b>	<b>0</b>	<b>0</b>	<b>0</b>	<b>0</b>	<b>0</b>	<b>0</b>	<b>0</b>	<b>0</b>	<b>0</b>
Banswara	0	0	0	0	0	0	0	-	-	-
Dungarpur	0	0	0	0	0	0	0	-	-	-
Udaipur	0	0	0	0	0	0	0	-	-	-
Pratapgarh	0	0	0	0	0	0	0	-	-	-
<b>UDAIPUR REGION</b>	<b>0</b>	<b>0</b>	<b>0</b>	<b>0</b>	<b>0</b>	<b>0</b>	<b>0</b>	<b>0</b>	<b>0</b>	<b>0</b>
Bhilwara	0	0	0	0	0	0	0	-	-	-
Chittore	0	0	0	0	0	0	0	-	-	-
Rajsamand	0	0	0	0	0	0	0	-	-	-
<b>BHILWARA REGION</b>	<b>0</b>	<b>0</b>	<b>0</b>	<b>0</b>	<b>0</b>	<b>0</b>	<b>0</b>	<b>0</b>	<b>0</b>	<b>0</b>
<b>STATE</b>	<b>0</b>	<b>4</b>	<b>0</b>	<b>0</b>	<b>0</b>	<b>4</b>	<b>0</b>	<b>0</b>	<b>1000</b>	<b>0</b>

**AREA PRODUCTION AND YIELD**

CROP : DESHI COTTON (Lint)				YEAR : 2014-15						
DISTRICT	AREA (ha.)			AREA IRRIGATED (ha.)	PRODUCTION (MT)			YIELD (Kg/ha.)		
	Final estimate	Revised final estimate	Average last 5 yrs. Yr ending	2014-15	Final estimate	Revised final estimate	Average last 5 yrs. Yr ending	Final estimate	Revised final estimate	Average last 5 yrs. Yr ending
	2014-15	2013-14	2013-14		2014-15	2013-14	2013-14	2014-15	2013-14	2013-14
Ajmer	391	12358	5468	331	1397	38200	13483	607	525	419
Jaipur	203	72	106	186	637	236	293	533	557	470
Dausa	5	1	34	4	16	3	81	544	510	405
Tonk	1494	995	828	1459	4690	3257	2422	534	556	497
<b>JAIPUR REGION</b>	<b>2093</b>	<b>13426</b>	<b>6436</b>	<b>1980</b>	<b>6740</b>	<b>41696</b>	<b>16279</b>	<b>547</b>	<b>528</b>	<b>430</b>
Sikar	0	0	27	0	0	0	80	-	-	504
Jhunjhunu	921	255	203	921	2891	835	611	534	557	512
Nagaur	0	166	454	0	0	573	1405	-	587	526
<b>SIKAR REGION</b>	<b>921</b>	<b>421</b>	<b>684</b>	<b>921</b>	<b>2891</b>	<b>1408</b>	<b>2096</b>	<b>534</b>	<b>569</b>	<b>521</b>
Atwar	0	0	0	0	0	0	0	-	-	-
Bharatpur	0	0	91	0	0	0	277	-	-	517
Dholpur	0	60	29	0	0	196	88	-	555	516
S.Madhopur	2	3	10	2	6	10	29	510	567	493
Karoli	9	3	93	9	28	10	242	529	567	442
<b>BHARATPUR REGION</b>	<b>11</b>	<b>66</b>	<b>223</b>	<b>11</b>	<b>34</b>	<b>216</b>	<b>636</b>	<b>525</b>	<b>556</b>	<b>485</b>
Bikaner	473	382	1652	473	744	1159	2588	267	516	266
Churu	614	302	161	614	1927	989	493	534	557	521
Jaisalmer	278	172	85	278	873	563	242	534	556	484
<b>BIKANER REGION</b>	<b>1365</b>	<b>856</b>	<b>1898</b>	<b>1365</b>	<b>3544</b>	<b>2711</b>	<b>3323</b>	<b>441</b>	<b>538</b>	<b>298</b>
Ganganagar	5238	5611	19505	5238	12250	18004	46162	398	545	402
Hanumangarh	5414	6461	10854	5410	20059	20146	30515	630	530	478
<b>G.NAGAR REGION</b>	<b>10652</b>	<b>12072</b>	<b>30359</b>	<b>10648</b>	<b>32309</b>	<b>38150</b>	<b>76677</b>	<b>516</b>	<b>537</b>	<b>429</b>
Jodhpur	21921	5808	11392	21921	56049	26154	37556	435	766	560
Barmer	3	3	7	3	10	10	18	567	567	437
<b>JODHPUR REGION</b>	<b>21924</b>	<b>5811</b>	<b>11399</b>	<b>21924</b>	<b>56059</b>	<b>26164</b>	<b>37574</b>	<b>435</b>	<b>765</b>	<b>560</b>
Jalore	0	0	0	0	0	0	0	-	-	-
Pali	0	0	3777	0	0	0	11767	-	-	530
Sirohi	0	0	0	0	0	0	0	-	-	-
<b>JALORE REGION</b>	<b>0</b>	<b>0</b>	<b>3777</b>	<b>0</b>	<b>0</b>	<b>0</b>	<b>11767</b>	<b>-</b>	<b>-</b>	<b>530</b>
Kota	1	19	18	1	3	62	55	510	555	519
Baran	0	1	21	0	0	3	55	-	510	445
Bundi	86	58	44	57	270	190	132	534	557	510
Jhalawar	1	0	7	1	3	0	17	510	-	413
<b>KOTA REGION</b>	<b>88</b>	<b>78</b>	<b>90</b>	<b>59</b>	<b>276</b>	<b>255</b>	<b>259</b>	<b>533</b>	<b>556</b>	<b>489</b>
Banswara	130	195	709	0	85	490	1426	111	427	342
Dungarpur	899	1174	890	629	2822	3843	2599	534	556	496
Udaipur	2539	0	1556	2180	7970	0	4413	534	-	482
Pratapgarh	231	482	463	0	725	1199	756	534	423	278
<b>UDAIPUR REGION</b>	<b>3799</b>	<b>1851</b>	<b>3618</b>	<b>2809</b>	<b>11602</b>	<b>5532</b>	<b>9194</b>	<b>519</b>	<b>508</b>	<b>432</b>
Bhilwara	152	158	1110	152	474	490	2974	530	527	455
Chittore	0	0	3571	0	0	0	12500	-	-	595
Rajsamand	0	0	212	0	0	0	1043	-	-	836
<b>BHILWARA REGION</b>	<b>152</b>	<b>158</b>	<b>4893</b>	<b>152</b>	<b>474</b>	<b>490</b>	<b>16517</b>	<b>530</b>	<b>527</b>	<b>574</b>
<b>STATE</b>	<b>41005</b>	<b>34739</b>	<b>63377</b>	<b>39869</b>	<b>113929</b>	<b>116622</b>	<b>174322</b>	<b>472</b>	<b>571</b>	<b>468</b>

**AREA PRODUCTION AND YIELD**

CROP : RAJ AMER COTTON (Lint)				YEAR : 2014-15						
DISTRICT	AREA (ha.)			AREA IRRIGATED (ha.)	PRODUCTION (MT)			YIELD (Kg/ha.)		
	Final estimate	Revised final estimate	Average last 5 yrs. Yr ending		Final estimate	Revised final estimate	Average last 5 yrs. Yr ending	Final estimate	Revised final estimate	Average last 5 yrs. Yr ending
	2014-15	2013-14	2013-14		2014-15	2013-14	2013-14	2014-15	2013-14	2013-14
Ajmer	16895	0	4831	16375	60363	0	7607	607	-	268
Jaipur	0	0	0	0	0	0	0	-	-	-
Dausa	0	0	0	0	0	0	0	-	-	-
Tonk	0	0	0	0	0	0	0	-	-	-
<b>JAIPUR REGION</b>	<b>16895</b>	<b>0</b>	<b>4831</b>	<b>16375</b>	<b>60363</b>	<b>0</b>	<b>7607</b>	<b>607</b>	<b>-</b>	<b>268</b>
Sikar	204	0	41	204	640	0	120	533	-	498
Jhunjhunu	0	0	0	0	0	0	0	-	-	-
Nagaur	62187	49805	33549	62187	206410	171905	105226	564	587	533
<b>SIKAR REGION</b>	<b>62391</b>	<b>49805</b>	<b>33590</b>	<b>62391</b>	<b>207050</b>	<b>171905</b>	<b>105346</b>	<b>564</b>	<b>587</b>	<b>533</b>
Alwar	20543	12711	9195	20543	59575	25840	21577	493	346	399
Bharatpur	0	0	306	0	0	0	893	-	-	496
Dholpur	84	0	0	74	264	0	0	534	-	-
S. Madhopur	0	0	0	0	0	0	0	-	-	-
Karoli	0	0	0	0	0	0	0	-	-	-
<b>BHARATPUR REGION</b>	<b>20627</b>	<b>12711</b>	<b>9501</b>	<b>20617</b>	<b>59839</b>	<b>25840</b>	<b>22470</b>	<b>493</b>	<b>346</b>	<b>402</b>
Bikaner	274	364	1437	274	431	1105	2867	267	516	339
Churu	0	0	0	0	0	0	0	-	-	-
Jaisalmer	0	0	74	0	0	0	222	-	-	510
<b>BIKANER REGION</b>	<b>274</b>	<b>364</b>	<b>1511</b>	<b>274</b>	<b>431</b>	<b>1105</b>	<b>3089</b>	<b>267</b>	<b>516</b>	<b>348</b>
Ganganagar	71562	62787	107100	71562	167356	201460	274250	398	545	435
Hanumangarh	158340	119069	158245	158340	586648	371266	462497	630	530	497
<b>G.NAGAR REGION</b>	<b>229902</b>	<b>181856</b>	<b>265345</b>	<b>229902</b>	<b>754004</b>	<b>572726</b>	<b>736747</b>	<b>558</b>	<b>535</b>	<b>472</b>
Jodhpur	20465	24510	6183	20465	52327	110370	25864	435	766	711
Barmer	0	0	0	0	0	0	0	-	-	-
<b>JODHPUR REGION</b>	<b>20465</b>	<b>24510</b>	<b>6183</b>	<b>20465</b>	<b>52327</b>	<b>110370</b>	<b>25864</b>	<b>435</b>	<b>766</b>	<b>711</b>
Jalore	650	475	623	650	2040	1555	1723	534	557	470
Pali	13587	8965	2081	13218	37149	36200	7724	465	686	631
Sirohi	1874	1693	1809	1867	5882	2562	3551	534	257	334
<b>JALORE REGION</b>	<b>16111</b>	<b>11133</b>	<b>4513</b>	<b>15735</b>	<b>45071</b>	<b>40317</b>	<b>12998</b>	<b>476</b>	<b>616</b>	<b>490</b>
Kota	0	0	0	0	0	0	0	-	-	-
Baran	0	0	0	0	0	0	0	-	-	-
Bundi	0	0	0	0	0	0	0	-	-	-
Jhalawar	0	0	0	0	0	0	0	-	-	-
<b>KOTA REGION</b>	<b>0</b>	<b>0</b>	<b>0</b>	<b>0</b>	<b>0</b>	<b>0</b>	<b>0</b>	<b>-</b>	<b>-</b>	<b>-</b>
Banswara	0	0	6857	0	0	0	13958	-	-	346
Dungarpur	0	0	0	0	0	0	0	-	-	-
Udaipur	0	2636	527	0	0	7091	1418	-	457	457
Pratapgarh	552	336	645	113	1733	836	961	534	423	253
Bhilwara	45209	39321	22226	38846	140930	121942	54073	530	527	414
Chittore	13045	13076	9733	10447	56750	53238	33736	740	692	589
Rajsamand	5864	6552	5700	5358	18280	21447	18637	530	556	556
<b>BHILWARA REGION</b>	<b>64118</b>	<b>58949</b>	<b>37659</b>	<b>54651</b>	<b>215960</b>	<b>196627</b>	<b>106446</b>	<b>573</b>	<b>567</b>	<b>481</b>
<b>STATE</b>	<b>431335</b>	<b>342300</b>	<b>371162</b>	<b>420523</b>	<b>1396778</b>	<b>1126817</b>	<b>1036904</b>	<b>551</b>	<b>560</b>	<b>475</b>

AREA PRODUCTION AND YIELD

CROP : DCH- COTTON (Lint)				YEAR : 2014-15						
DISTRICT	AREA (ha.)			AREA IRRIGATED (ha.)	PRODUCTION (MT)			YIELD (Kg/ha.)		
	Final estimate 2014-15	Revised final estimate 2013-14	Average last 5 yrs. Yr ending 2013-14		Final estimate 2014-15	Revised final estimate 2013-14	Average last 5 yrs. Yr ending 2013-14	Final estimate 2014-15	Revised final estimate 2013-14	Average last 5 yrs. Yr ending 2013-14
Ajmer	0	0	0	0	0	0	0	-	-	-
Jaipur	0	0	0	0	0	0	0	-	-	-
Dausa	0	0	0	0	0	0	0	-	-	-
Tonk	0	0	0	0	0	0	0	-	-	-
<b>JAIPUR REGION</b>	<b>0</b>	<b>0</b>	<b>0</b>	<b>0</b>	<b>0</b>	<b>0</b>	<b>0</b>	<b>-</b>	<b>-</b>	<b>-</b>
Sikar	0	0	0	0	0	0	0	-	-	-
Jhunjhunu	0	0	0	0	0	0	0	-	-	-
Nagaur	0	0	0	0	0	0	0	-	-	-
<b>SIKAR REGION</b>	<b>0</b>	<b>0</b>	<b>0</b>	<b>0</b>	<b>0</b>	<b>0</b>	<b>0</b>	<b>-</b>	<b>-</b>	<b>-</b>
Alwar	0	0	0	0	0	0	0	-	-	-
Bharatpur	0	0	0	0	0	0	0	-	-	-
Dholpur	0	0	0	0	0	0	0	-	-	-
S.Madhopur	0	0	0	0	0	0	0	-	-	-
Karoli	0	0	0	0	0	0	0	-	-	-
<b>BHARATPUR REGION</b>	<b>0</b>	<b>0</b>	<b>0</b>	<b>0</b>	<b>0</b>	<b>0</b>	<b>0</b>	<b>-</b>	<b>-</b>	<b>-</b>
Bikaner	0	0	0	0	0	0	0	-	-	-
Churu	0	0	0	0	0	0	0	-	-	-
Jaisalmer	0	0	0	0	0	0	0	-	-	-
<b>BIKANER REGION</b>	<b>0</b>	<b>0</b>	<b>0</b>	<b>0</b>	<b>0</b>	<b>0</b>	<b>0</b>	<b>-</b>	<b>-</b>	<b>-</b>
Ganganagar	0	0	0	0	0	0	0	-	-	-
Hanumangarh	0	0	0	0	0	0	0	-	-	-
<b>G.NAGAR REGION</b>	<b>0</b>	<b>0</b>	<b>0</b>	<b>0</b>	<b>0</b>	<b>0</b>	<b>0</b>	<b>-</b>	<b>-</b>	<b>-</b>
Jodhpur	0	0	0	0	0	0	0	-	-	-
Barmer	0	0	0	0	0	0	0	-	-	-
<b>JODHPUR REGION</b>	<b>0</b>	<b>0</b>	<b>0</b>	<b>0</b>	<b>0</b>	<b>0</b>	<b>0</b>	<b>-</b>	<b>-</b>	<b>-</b>
Jalore	0	0	0	0	0	0	0	-	-	-
Pali	0	0	0	0	0	0	0	-	-	-
Sirohi	0	0	0	0	0	0	0	-	-	-
<b>JALORE REGION</b>	<b>0</b>	<b>0</b>	<b>0</b>	<b>0</b>	<b>0</b>	<b>0</b>	<b>0</b>	<b>-</b>	<b>-</b>	<b>-</b>
Kota	0	0	0	0	0	0	0	-	-	-
Baran	0	0	0	0	0	0	0	-	-	-
Bundi	0	0	0	0	0	0	0	-	-	-
Jhalawar	0	0	0	0	0	0	0	-	-	-
<b>KOTA REGION</b>	<b>0</b>	<b>0</b>	<b>0</b>	<b>0</b>	<b>0</b>	<b>0</b>	<b>0</b>	<b>-</b>	<b>-</b>	<b>-</b>
Banswara	716	0	109	0	469	0	217	111	-	338
Dungarpur	0	0	0	0	0	0	0	-	-	-
Udaipur	0	0	0	0	0	0	0	-	-	-
Pratapgarh	0	0	0	0	0	0	0	-	-	-
<b>UDAIPUR REGION</b>	<b>716</b>	<b>0</b>	<b>109</b>	<b>0</b>	<b>469</b>	<b>0</b>	<b>217</b>	<b>111</b>	<b>-</b>	<b>338</b>
Bhilwara	0	0	0	0	0	0	0	-	-	-
Chittore	0	0	0	0	0	0	0	-	-	-
Rajsamand	0	0	0	0	0	0	0	-	-	-
<b>BHILWARA REGION</b>	<b>0</b>	<b>0</b>	<b>0</b>	<b>0</b>	<b>0</b>	<b>0</b>	<b>0</b>	<b>-</b>	<b>-</b>	<b>-</b>
<b>STATE</b>	<b>716</b>	<b>0</b>	<b>109</b>	<b>0</b>	<b>469</b>	<b>0</b>	<b>217</b>	<b>111</b>	<b>-</b>	<b>338</b>

**AREA PRODUCTION AND YIELD**

CROP : BT-COTTON (Lint)				YEAR : 2014-15						
DISTRICT	AREA (ha.)			AREA IRRIGATED (ha.)	PRODUCTION (MT)			YIELD (Kg/ha.)		
	Final estimate	Revised final estimate	Average last 5 yrs. Yr ending		Final estimate	Revised final estimate	Average last 5 yrs. Yr ending	Final estimate	Revised final estimate	Average last 5 yrs. Yr ending
	2014-15	2013-14	2013-14		2014-15	2013-14	2013-14	2014-15	2013-14	2013-14
Ajmer	0	0	0	0	0	0	0	-	-	-
Jaipur	0	0	0	0	0	0	0	-	-	-
Dausa	0	0	0	0	0	0	0	-	-	-
Tonk	0	0	0	0	0	0	0	-	-	-
<b>JAIPUR REGION</b>	<b>0</b>	<b>0</b>	<b>0</b>	<b>0</b>	<b>0</b>	<b>0</b>	<b>0</b>	<b>-</b>	<b>-</b>	<b>-</b>
Sikar	0	0	0	0	0	0	0	-	-	-
Jhunjhunu	0	0	0	0	0	0	0	-	-	-
Nagaur	0	0	0	0	0	0	0	-	-	-
<b>SIKAR REGION</b>	<b>0</b>	<b>0</b>	<b>0</b>	<b>0</b>	<b>0</b>	<b>0</b>	<b>0</b>	<b>-</b>	<b>-</b>	<b>-</b>
Alwar	0	0	0	0	0	0	0	-	-	-
Bharatpur	0	0	0	0	0	0	0	-	-	-
Dholpur	0	0	0	0	0	0	0	-	-	-
S.Madhopur	0	0	0	0	0	0	0	-	-	-
Karoli	0	0	0	0	0	0	0	-	-	-
<b>BHARATPUR REGION</b>	<b>0</b>	<b>0</b>	<b>0</b>	<b>0</b>	<b>0</b>	<b>0</b>	<b>0</b>	<b>-</b>	<b>-</b>	<b>-</b>
Bikaner	0	0	0	0	0	0	0	-	-	-
Churu	0	0	0	0	0	0	0	-	-	-
Jaisalmer	0	0	0	0	0	0	0	-	-	-
<b>BIKANER REGION</b>	<b>0</b>	<b>0</b>	<b>0</b>	<b>0</b>	<b>0</b>	<b>0</b>	<b>0</b>	<b>-</b>	<b>-</b>	<b>-</b>
Ganganagar	0	0	0	0	0	0	0	-	-	-
Hanumangarh	0	0	0	0	0	0	0	-	-	-
<b>G.NAGAR REGION</b>	<b>0</b>	<b>0</b>	<b>0</b>	<b>0</b>	<b>0</b>	<b>0</b>	<b>0</b>	<b>-</b>	<b>-</b>	<b>-</b>
Jodhpur	0	0	2086	0	0	0	0	-	-	0
Barmer	0	0	0	0	0	0	0	-	-	-
<b>JODHPUR REGION</b>	<b>0</b>	<b>0</b>	<b>2086</b>	<b>0</b>	<b>0</b>	<b>0</b>	<b>0</b>	<b>-</b>	<b>-</b>	<b>0</b>
Jalore	0	0	0	0	0	0	0	-	-	-
Pali	0	0	0	0	0	0	0	-	-	-
Sirohi	0	0	0	0	0	0	0	-	-	-
<b>JALORE REGION</b>	<b>0</b>	<b>0</b>	<b>0</b>	<b>0</b>	<b>0</b>	<b>0</b>	<b>0</b>	<b>-</b>	<b>-</b>	<b>-</b>
Kota	0	0	0	0	0	0	0	-	-	-
Baran	0	0	0	0	0	0	0	-	-	-
Bundi	0	0	0	0	0	0	0	-	-	-
Jhalawar	0	0	0	0	0	0	0	-	-	-
<b>KOTA REGION</b>	<b>0</b>	<b>0</b>	<b>0</b>	<b>0</b>	<b>0</b>	<b>0</b>	<b>0</b>	<b>-</b>	<b>-</b>	<b>-</b>
Banswara	8522	9520	2893	30	5579	23911	41430	111	427	2435
Dungarpur	0	0	0	0	0	0	0	-	-	-
Udaipur	0	0	0	0	0	0	0	-	-	-
Pratapgarh	0	0	0	0	0	0	0	-	-	-
<b>UDAIPUR REGION</b>	<b>8522</b>	<b>9520</b>	<b>2893</b>	<b>30</b>	<b>5579</b>	<b>23911</b>	<b>41430</b>	<b>111</b>	<b>427</b>	<b>2435</b>
Bhilwara	0	0	9757	0	0	0	0	-	-	0
Chittore	0	0	0	0	0	0	0	-	-	-
Rajsamand	0	0	0	0	0	0	0	-	-	-
<b>BHILWARA REGION</b>	<b>0</b>	<b>0</b>	<b>9757</b>	<b>0</b>	<b>0</b>	<b>0</b>	<b>0</b>	<b>-</b>	<b>-</b>	<b>0</b>
<b>STATE</b>	<b>8522</b>	<b>9520</b>	<b>14736</b>	<b>30</b>	<b>5579</b>	<b>23911</b>	<b>41430</b>	<b>111</b>	<b>427</b>	<b>478</b>

AREA PRODUCTION AND YIELD

CROP : SHANKER -4 COTTON (Lint)				YEAR : 2014-15						
DISTRICT	AREA (ha.)			AREA IRRIGATED (ha.)	PRODUCTION (MT)			YIELD (Kg/ha.)		
	Final estimate	Revised final estimate	Average last 5 yrs. Yr ending		Final estimate	Revised final estimate	Average last 5 yrs. Yr ending	Final estimate	Revised final estimate	Average last 5 yrs. Yr ending
	2014-15	2013-14	2013-14		2014-15	2013-14	2013-14	2014-15	2013-14	2013-14
Ajmer	0	0	0	0	0	0	0	-	-	-
Jaipur	0	0	0	0	0	0	0	-	-	-
Dausa	0	0	0	0	0	0	0	-	-	-
Tonk	0	0	0	0	0	0	0	-	-	-
<b>JAIPUR REGION</b>	<b>0</b>	<b>0</b>	<b>0</b>	<b>0</b>	<b>0</b>	<b>0</b>	<b>0</b>	<b>-</b>	<b>-</b>	<b>-</b>
Sikar	0	0	0	0	0	0	0	-	-	-
Jhunjhunu	0	0	0	0	0	0	0	-	-	-
Nagaur	0	0	0	0	0	0	0	-	-	-
<b>SIKAR REGION</b>	<b>0</b>	<b>0</b>	<b>0</b>	<b>0</b>	<b>0</b>	<b>0</b>	<b>0</b>	<b>-</b>	<b>-</b>	<b>-</b>
Alwar	0	0	0	0	0	0	0	-	-	-
Bharatpur	0	0	0	0	0	0	0	-	-	-
Dholpur	0	0	0	0	0	0	0	-	-	-
S.Madhapur	0	0	0	0	0	0	0	-	-	-
Karoli	0	0	0	0	0	0	0	-	-	-
<b>BHARATPUR REGION</b>	<b>0</b>	<b>0</b>	<b>0</b>	<b>0</b>	<b>0</b>	<b>0</b>	<b>0</b>	<b>-</b>	<b>-</b>	<b>-</b>
Bikaner	0	0	0	0	0	0	0	-	-	-
Churu	0	0	0	0	0	0	0	-	-	-
Jaisalmer	0	0	0	0	0	0	0	-	-	-
<b>BIKANER REGION</b>	<b>0</b>	<b>0</b>	<b>0</b>	<b>0</b>	<b>0</b>	<b>0</b>	<b>0</b>	<b>-</b>	<b>-</b>	<b>-</b>
Ganganagar	0	0	0	0	0	0	0	-	-	-
Hanumangarh	0	0	0	0	0	0	0	-	-	-
<b>G.NAGAR REGION</b>	<b>0</b>	<b>0</b>	<b>0</b>	<b>0</b>	<b>0</b>	<b>0</b>	<b>0</b>	<b>-</b>	<b>-</b>	<b>-</b>
Jodhpur	0	0	0	0	0	0	0	-	-	-
Barmer	0	0	0	0	0	0	0	-	-	-
<b>JODHPUR REGION</b>	<b>0</b>	<b>0</b>	<b>0</b>	<b>0</b>	<b>0</b>	<b>0</b>	<b>0</b>	<b>-</b>	<b>-</b>	<b>-</b>
Jalore	0	0	0	0	0	0	0	-	-	-
Pali	0	0	0	0	0	0	0	-	-	-
Sirohi	0	0	0	0	0	0	0	-	-	-
<b>JALORE REGION</b>	<b>0</b>	<b>0</b>	<b>0</b>	<b>0</b>	<b>0</b>	<b>0</b>	<b>0</b>	<b>-</b>	<b>-</b>	<b>-</b>
Kota	0	0	0	0	0	0	0	-	-	-
Baran	0	0	0	0	0	0	0	-	-	-
Bundi	0	0	0	0	0	0	0	-	-	-
Jhalawar	0	0	0	0	0	0	0	-	-	-
<b>KOTA REGION</b>	<b>0</b>	<b>0</b>	<b>0</b>	<b>0</b>	<b>0</b>	<b>0</b>	<b>0</b>	<b>-</b>	<b>-</b>	<b>-</b>
Banswara	2040	964	449	0	1335	2421	992	111	427	376
Dungarpur	0	0	0	0	0	0	0	-	-	-
Udaipur	0	0	0	0	0	0	0	-	-	-
Pratapgarh	0	0	0	0	0	0	0	-	-	-
<b>UDAIPUR REGION</b>	<b>2040</b>	<b>964</b>	<b>449</b>	<b>0</b>	<b>1335</b>	<b>2421</b>	<b>992</b>	<b>111</b>	<b>427</b>	<b>376</b>
Bhilwara	0	0	0	0	0	0	0	-	-	-
Chittore	0	0	0	0	0	0	0	-	-	-
Rajsamand	0	0	0	0	0	0	0	-	-	-
<b>BHILWARA REGION</b>	<b>0</b>	<b>0</b>	<b>0</b>	<b>0</b>	<b>0</b>	<b>0</b>	<b>0</b>	<b>-</b>	<b>-</b>	<b>-</b>
<b>STATE</b>	<b>2040</b>	<b>964</b>	<b>449</b>	<b>0</b>	<b>1335</b>	<b>2421</b>	<b>992</b>	<b>111</b>	<b>427</b>	<b>376</b>

AREA PRODUCTION AND YIELD

CROP : SHANKER-6 COTTON (Lint)											YEAR : 2013-14		
DISTRICT	AREA (ha.)			AREA IRRIGATED (ha.)	PRODUCTION (MT)			YIELD (Kg/ha.)					
	Final estimate	Revised final estimate	Average last 5 yrs. Yr ending		Final estimate	Revised final estimate	Average last 5 yrs. Yr ending	Final estimate	Revised final estimate	Average last 5 yrs. Yr ending			
	2014-15	2013-14	2013-14		2014-15	2013-14	2013-14	2014-15	2013-14	2013-14			
Ajmer	0	0	0	0	0	0	0	-	-	-			
Jaipur	0	0	0	0	0	0	0	-	-	-			
Dausa	0	0	0	0	0	0	0	-	-	-			
Tonk	0	0	0	0	0	0	0	-	-	-			
<b>JAIPUR REGION</b>	<b>0</b>	<b>0</b>	<b>0</b>	<b>0</b>	<b>0</b>	<b>0</b>	<b>0</b>	<b>-</b>	<b>-</b>	<b>-</b>			
Sikar	0	0	0	0	0	0	0	-	-	-			
Jhunjhunu	0	0	0	0	0	0	0	-	-	-			
Nagaur	0	0	0	0	0	0	0	-	-	-			
<b>SIKAR REGION</b>	<b>0</b>	<b>0</b>	<b>0</b>	<b>0</b>	<b>0</b>	<b>0</b>	<b>0</b>	<b>-</b>	<b>-</b>	<b>-</b>			
Alwar	0	0	0	0	0	0	0	-	-	-			
Bharatpur	0	0	0	0	0	0	0	-	-	-			
Dholpur	0	0	0	0	0	0	0	-	-	-			
S.Madhapur	0	0	0	0	0	0	0	-	-	-			
Karoli	0	0	0	0	0	0	0	-	-	-			
<b>BHARATPUR REGION</b>	<b>0</b>	<b>0</b>	<b>0</b>	<b>0</b>	<b>0</b>	<b>0</b>	<b>0</b>	<b>-</b>	<b>-</b>	<b>-</b>			
Bikaner	0	0	0	0	0	0	0	-	-	-			
Churu	0	0	0	0	0	0	0	-	-	-			
Jaisalmer	0	0	0	0	0	0	0	-	-	-			
<b>BIKANER REGION</b>	<b>0</b>	<b>0</b>	<b>0</b>	<b>0</b>	<b>0</b>	<b>0</b>	<b>0</b>	<b>-</b>	<b>-</b>	<b>-</b>			
Ganganagar	0	0	0	0	0	0	0	-	-	-			
Hanumangarh	0	0	0	0	0	0	0	-	-	-			
<b>G.NAGAR REGION</b>	<b>0</b>	<b>0</b>	<b>0</b>	<b>0</b>	<b>0</b>	<b>0</b>	<b>0</b>	<b>-</b>	<b>-</b>	<b>-</b>			
Jodhpur	0	0	0	0	0	0	0	-	-	-			
Barmer	0	0	0	0	0	0	0	-	-	-			
<b>JODHPUR REGION</b>	<b>0</b>	<b>0</b>	<b>0</b>	<b>0</b>	<b>0</b>	<b>0</b>	<b>0</b>	<b>-</b>	<b>-</b>	<b>-</b>			
Jalore	0	0	0	0	0	0	0	-	-	-			
Pali	0	0	0	0	0	0	0	-	-	-			
Sirohi	0	0	0	0	0	0	0	-	-	-			
<b>JALORE REGION</b>	<b>0</b>	<b>0</b>	<b>0</b>	<b>0</b>	<b>0</b>	<b>0</b>	<b>0</b>	<b>-</b>	<b>-</b>	<b>-</b>			
Kota	0	0	0	0	0	0	0	-	-	-			
Baran	0	0	0	0	0	0	0	-	-	-			
Bundi	0	0	0	0	0	0	0	-	-	-			
Jhalawar	0	0	0	0	0	0	0	-	-	-			
<b>KOTA REGION</b>	<b>0</b>	<b>0</b>	<b>0</b>	<b>0</b>	<b>0</b>	<b>0</b>	<b>0</b>	<b>-</b>	<b>-</b>	<b>-</b>			
Banswara	0	1004	593	0	0	2522	1282	-	427	368			
Dungarpur	0	0	0	0	0	0	0	-	-	-			
Udaipur	0	0	0	0	0	0	0	-	-	-			
Pratapgarh	0	0	0	0	0	0	0	-	-	-			
<b>UDAIPUR REGION</b>	<b>0</b>	<b>1004</b>	<b>593</b>	<b>0</b>	<b>0</b>	<b>2522</b>	<b>1282</b>	<b>-</b>	<b>427</b>	<b>368</b>			
Bhilwara	0	0	0	0	0	0	0	-	-	-			
Chittore	0	0	0	0	0	0	0	-	-	-			
Rajsamand	0	0	0	0	0	0	0	-	-	-			
<b>BHILWARA REGION</b>	<b>0</b>	<b>0</b>	<b>0</b>	<b>0</b>	<b>0</b>	<b>0</b>	<b>0</b>	<b>-</b>	<b>-</b>	<b>-</b>			
<b>STATE</b>	<b>0</b>	<b>1004</b>	<b>593</b>	<b>0</b>	<b>0</b>	<b>2522</b>	<b>1282</b>	<b>-</b>	<b>427</b>	<b>368</b>			

AREA PRODUCTION AND YIELD

CROP : MALVI/PUNJ-AMER COTTON (Lint)				YEAR : 2014-15						
DISTRICT	AREA (ha.)			AREA IRRIGATED (ha.)	PRODUCTION (MT)			YIELD (Kg/ha.)		
	Final estimate 2014-15	Revised final estimate 2013-14	Average last 5 yrs. Yr ending 2013-14		Final estimate 2014-15	Revised final estimate 2013-14	Average last 5 yrs. Yr ending 2013-14	Final estimate 2014-15	Revised final estimate 2013-14	Average last 5 yrs. Yr ending 2013-14
Ajmer	0	2920	584	0	0	9026	1805	-	525	525
Jaipur	0	0	0	0	0	0	0	-	-	-
Dausa	0	0	0	0	0	0	0	-	-	-
Tonk	0	0	0	0	0	0	0	-	-	-
<b>JAIPUR REGION</b>	<b>0</b>	<b>2920</b>	<b>584</b>	<b>0</b>	<b>0</b>	<b>9026</b>	<b>1805</b>	<b>-</b>	<b>525</b>	<b>525</b>
Sikar	0	238	153	0	0	779	434	-	556	482
Jhunjhunu	0	0	0	0	0	0	0	-	-	-
Nagaur	0	0	0	0	0	0	0	-	-	-
<b>SIKAR REGION</b>	<b>0</b>	<b>238</b>	<b>153</b>	<b>0</b>	<b>0</b>	<b>779</b>	<b>434</b>	<b>-</b>	<b>556</b>	<b>482</b>
Alwar	0	0	0	0	0	0	0	-	-	-
Bharatpur	2934	1403	330	2672	9210	4592	1029	534	556	530
Dholpur	0	0	0	0	0	0	0	-	-	-
S. Madhopur	0	0	0	0	0	0	0	-	-	-
Karoli	0	0	0	0	0	0	0	-	-	-
<b>BHARATPUR REGION</b>	<b>2934</b>	<b>1403</b>	<b>330</b>	<b>2672</b>	<b>9210</b>	<b>4592</b>	<b>1029</b>	<b>534</b>	<b>556</b>	<b>530</b>
Bikaner	0	0	0	0	0	0	0	-	-	-
Churu	0	0	0	0	0	0	0	-	-	-
Jaisalmer	0	0	0	0	0	0	0	-	-	-
<b>BIKANER REGION</b>	<b>0</b>	<b>0</b>	<b>0</b>	<b>0</b>	<b>0</b>	<b>0</b>	<b>0</b>	<b>-</b>	<b>-</b>	<b>-</b>
Ganganagar	0	0	0	0	0	0	0	-	-	-
Hanumangarh	0	0	0	0	0	0	0	-	-	-
<b>G. NAGAR REGION</b>	<b>0</b>	<b>0</b>	<b>0</b>	<b>0</b>	<b>0</b>	<b>0</b>	<b>0</b>	<b>-</b>	<b>-</b>	<b>-</b>
Jodhpur	0	0	0	0	0	0	0	-	-	-
Barmer	0	0	0	0	0	0	0	-	-	-
<b>JODHPUR REGION</b>	<b>0</b>	<b>0</b>	<b>0</b>	<b>0</b>	<b>0</b>	<b>0</b>	<b>0</b>	<b>-</b>	<b>-</b>	<b>-</b>
Jalore	0	0	0	0	0	0	0	-	-	-
Pali	0	0	881	0	0	0	2024	-	-	391
Sirohi	0	0	0	0	0	0	0	-	-	-
<b>JALORE REGION</b>	<b>0</b>	<b>0</b>	<b>881</b>	<b>0</b>	<b>0</b>	<b>0</b>	<b>2024</b>	<b>-</b>	<b>-</b>	<b>391</b>
Kota	0	0	0	0	0	0	0	-	-	-
Baran	0	0	0	0	0	0	0	-	-	-
Bundi	0	0	0	0	0	0	0	-	-	-
Jhalawar	0	0	0	0	0	0	0	-	-	-
<b>KOTA REGION</b>	<b>0</b>	<b>0</b>	<b>0</b>	<b>0</b>	<b>0</b>	<b>0</b>	<b>0</b>	<b>-</b>	<b>-</b>	<b>-</b>
Banswara	0	0	0	0	0	0	0	-	-	-
Dungarpur	0	0	0	0	0	0	0	-	-	-
Udaipur	0	0	0	0	0	0	0	-	-	-
Pratapgarh	0	0	452	0	0	0	693	-	-	261
<b>UDAIPUR REGION</b>	<b>0</b>	<b>0</b>	<b>452</b>	<b>0</b>	<b>0</b>	<b>0</b>	<b>693</b>	<b>-</b>	<b>-</b>	<b>261</b>
Bhilwara	0	0	0	0	0	0	0	-	-	-
Chittore	0	0	0	0	0	0	0	-	-	-
Rajsamand	0	0	0	0	0	0	0	-	-	-
<b>BHILWARA REGION</b>	<b>0</b>	<b>0</b>	<b>0</b>	<b>0</b>	<b>0</b>	<b>0</b>	<b>0</b>	<b>-</b>	<b>-</b>	<b>-</b>
<b>STATE</b>	<b>2934</b>	<b>4561</b>	<b>2400</b>	<b>2672</b>	<b>9210</b>	<b>14397</b>	<b>5985</b>	<b>534</b>	<b>537</b>	<b>424</b>

AREA PRODUCTION AND YIELD

CROP : COTTON SUMMARY (Lint)				YEAR : 2014-15						
DISTRICT	AREA (ha.)			AREA IRRIGATED (ha.)	PRODUCTION (MT)			YIELD (Kg/ha )		
	Final estimate	Revised final estimate	Average last 5 yrs. up to		Final estimate	Revised final estimate	Average last 5 yrs. up to	Final estimate	Revised final estimate	Average last 5 yrs. up to
	2014-15	2013-14	2013-14		2014-15	2013-14	2013-14	2014-15	2013-14	2013-14
Ajmer	15278	17738	9093	13912	47226	34977	15640	525	335	292
Jaipur	72	179	104	72	236	523	276	557	497	451
Dausa	1	30	39	1	3	88	92	510	499	401
Tonk	995	1691	646	979	3257	4940	1811	556	497	477
<b>JAIPUR REGION</b>	<b>16346</b>	<b>19638</b>	<b>9882</b>	<b>14964</b>	<b>50722</b>	<b>40528</b>	<b>17819</b>	<b>528</b>	<b>351</b>	<b>307</b>
Sikar	238	343	198	238	779	1002	537	556	497	461
Jhunjhunu	255	443	155	255	835	1294	452	557	497	496
Nagaur	49971	44745	26361	49970	172478	118423	81582	587	450	526
<b>SIKAR REGION</b>	<b>50464</b>	<b>45531</b>	<b>26714</b>	<b>50463</b>	<b>174092</b>	<b>120719</b>	<b>82571</b>	<b>586</b>	<b>451</b>	<b>525</b>
Alwar	12711	16508	7127	12647	25840	42823	17526	346	441	418
Bharatpur	1403	1529	471	1243	4592	4467	1340	556	497	484
Dholpur	60	60	17	55	196	175	48	555	496	480
S.Madhopur	3	25	9	0	10	73	27	567	496	510
Karoli	3	176	103	2	10	514	265	567	496	437
<b>BHARATPUR REGION</b>	<b>14180</b>	<b>18298</b>	<b>7727</b>	<b>13947</b>	<b>30648</b>	<b>48052</b>	<b>19206</b>	<b>367</b>	<b>446</b>	<b>423</b>
Bikaner	746	1720	3099	746	2264	4544	5322	516	449	292
Churu	302	420	101	302	989	1227	297	557	497	500
Jaisalmer	172	142	132	172	563	415	370	556	497	477
<b>BIKANER REGION</b>	<b>1220</b>	<b>2282</b>	<b>3332</b>	<b>1220</b>	<b>3816</b>	<b>6186</b>	<b>5989</b>	<b>532</b>	<b>461</b>	<b>306</b>
Ganganagar	68398	131443	131866	68398	219464	366106	321141	545	473	414
Hanumangarh	125530	172385	169627	125506	391412	560693	479060	530	553	480
<b>G.NAGAR REGION</b>	<b>193928</b>	<b>303828</b>	<b>301493</b>	<b>193904</b>	<b>610876</b>	<b>926799</b>	<b>800201</b>	<b>536</b>	<b>519</b>	<b>451</b>
Jodhpur	30318	26252	15431	30318	136524	77669	47948	766	503	528
Barmer	3	4	9	3	10	12	23	567	510	434
<b>JODHPUR REGION</b>	<b>30321</b>	<b>26256</b>	<b>15440</b>	<b>30321</b>	<b>136534</b>	<b>77681</b>	<b>47971</b>	<b>766</b>	<b>503</b>	<b>528</b>
Jalore	475	907	672	473	1555	2650	1758	557	497	445
Pali	8965	9935	5918	8527	36200	29738	16766	686	509	482
Sirohi	1693	2807	1962	1678	2562	5257	4193	257	318	363
<b>JALORE REGION</b>	<b>11133</b>	<b>13649</b>	<b>8552</b>	<b>10678</b>	<b>40317</b>	<b>37645</b>	<b>22717</b>	<b>616</b>	<b>469</b>	<b>452</b>
Kota	19	14	15	17	62	41	43	555	498	487
Baran	1	14	21	0	3	41	55	510	498	445
Bundi	58	95	34	43	190	278	99	557	497	495
Jhalawar	0	3	9	0	0	9	23	-	510	434
<b>KOTA REGION</b>	<b>78</b>	<b>126</b>	<b>79</b>	<b>60</b>	<b>255</b>	<b>369</b>	<b>220</b>	<b>556</b>	<b>498</b>	<b>473</b>
Banswara	10719	11765	11095	0	26923	23847	21155	427	345	324
Dungarpur	1174	1356	734	786	3843	3961	2019	556	497	468
Udaipur	2636	3155	1672	2252	7091	9216	4692	457	497	477
Pratapgarh	818	1180	1898	37	2035	1371	2521	423	198	226
<b>UDAIPUR REGION</b>	<b>15347</b>	<b>17456</b>	<b>15399</b>	<b>3075</b>	<b>39892</b>	<b>38395</b>	<b>30387</b>	<b>442</b>	<b>374</b>	<b>335</b>
Bhilwara	39479	50773	28387	31187	122432	148386	65175	527	497	390
Chittore	13076	17855	11242	9855	53238	62499	36915	692	595	558
Rajsamand	6552	7032	6240	5799	21447	20542	19321	556	497	526
<b>BHILWARA REGION</b>	<b>59107</b>	<b>75660</b>	<b>45869</b>	<b>46841</b>	<b>197117</b>	<b>231427</b>	<b>121411</b>	<b>567</b>	<b>520</b>	<b>450</b>
<b>STATE</b>	<b>392124</b>	<b>522724</b>	<b>434487</b>	<b>365473</b>	<b>1284269</b>	<b>1527801</b>	<b>1148492</b>	<b>557</b>	<b>497</b>	<b>449</b>

AREA PRODUCTION AND YIELD

CROP : SANHEMP				YEAR : 2014-15						
DISTRICT	AREA (ha.)			AREA IRRIGATED (ha.)	PRODUCTION (MT)			YIELD (Kg/ha)		
	Final estimate	Revised final estimate	Average last 5 yrs. Yr ending		Final estimate	Revised final estimate	Average last 5 yrs. Yr ending	Final estimate	Revised final estimate	Average last 5 yrs. Yr ending
	2014-15	2013-14	2013-14	2014-15	2014-15	2013-14	2013-14	2014-15	2013-14	2013-14
Ajmer	1	0	5	1	1	0	5	1000	-	1000
Jaipur	1	1	2	0	0	0	0	0	0	0
Dausa	2	2	13	0	2	2	15	1000	1000	1154
Tonk	1	0	4	0	0	0	1	0	-	250
<b>JAIPUR REGION</b>	<b>5</b>	<b>3</b>	<b>24</b>	<b>1</b>	<b>3</b>	<b>2</b>	<b>21</b>	<b>600</b>	<b>667</b>	<b>875</b>
Sikar	0	1	2	0	0	1	2	-	1000	1000
Jhunjhunu	0	3	1	0	0	3	1	-	1000	1000
Nagaur	0	0	0	0	0	0	0	-	-	-
<b>SIKAR REGION</b>	<b>0</b>	<b>4</b>	<b>3</b>	<b>0</b>	<b>0</b>	<b>4</b>	<b>3</b>	<b>0</b>	<b>1000</b>	<b>1000</b>
Alwar	6	26	21	0	4	20	12	667	769	571
Bharatpur	6	150	55	0	6	92	64	1000	613	1164
Dholpur	2	4	174	0	1	2	166	500	500	954
S.Madhapur	207	222	110	0	124	133	58	599	599	527
Karoli	1	20	16	0	1	11	9	1000	550	563
<b>BHARATPUR REGION</b>	<b>222</b>	<b>422</b>	<b>376</b>	<b>0</b>	<b>136</b>	<b>258</b>	<b>309</b>	<b>613</b>	<b>611</b>	<b>822</b>
Bikaner	0	0	2	0	0	0	2	-	-	1000
Churu	0	0	0	0	0	0	0	-	-	-
Jaisalmer	0	0	0	0	0	0	0	-	-	-
<b>BIKANER REGION</b>	<b>0</b>	<b>0</b>	<b>2</b>	<b>0</b>	<b>0</b>	<b>0</b>	<b>2</b>	<b>0</b>	<b>0</b>	<b>1000</b>
Ganganagar	0	0	6	0	0	0	6	-	-	1000
Hanumangarh	0	0	0	0	0	0	0	-	-	-
<b>G.NAGAR REGION</b>	<b>0</b>	<b>0</b>	<b>6</b>	<b>0</b>	<b>0</b>	<b>0</b>	<b>6</b>	<b>0</b>	<b>0</b>	<b>1000</b>
Jodhpur	0	0	0	0	0	0	0	-	-	-
Barmer	0	0	0	0	0	0	0	-	-	-
<b>JODHPUR REGION</b>	<b>0</b>	<b>0</b>	<b>0</b>	<b>0</b>	<b>0</b>	<b>0</b>	<b>0</b>	<b>0</b>	<b>0</b>	<b>0</b>
Jalore	0	0	2	0	0	0	1	-	-	500
Pali	9	22	23	0	4	3	13	444	136	565
Sirohi	0	4	10	0	0	0	24	-	0	2400
<b>JALORE REGION</b>	<b>9</b>	<b>26</b>	<b>35</b>	<b>0</b>	<b>4</b>	<b>3</b>	<b>38</b>	<b>444</b>	<b>115</b>	<b>1086</b>
Kota	0	3	4	0	0	0	1	-	0	250
Baran	0	1	2	0	0	0	2	-	0	1000
Bundi	0	1	3	0	0	0	3	-	0	1000
Jhalawar	0	0	3	0	0	0	1	-	-	333
<b>KOTA REGION</b>	<b>0</b>	<b>5</b>	<b>12</b>	<b>0</b>	<b>0</b>	<b>0</b>	<b>7</b>	<b>0</b>	<b>0</b>	<b>583</b>
Banswara	287	294	325	0	29	38	40	101	129	123
Dungarpur	24	56	59	0	8	24	20	333	429	339
Udaipur	15	56	73	0	15	11	43	1000	196	589
Pratapgarh	10	15	23	0	5	25	14	500	1667	609
<b>UDAIPUR REGION</b>	<b>336</b>	<b>421</b>	<b>480</b>	<b>0</b>	<b>57</b>	<b>98</b>	<b>117</b>	<b>170</b>	<b>233</b>	<b>244</b>
Bhilwara	25	52	103	0	40	110	131	1600	2115	1272
Chittore	25	11	72	0	50	11	42	2000	1000	583
Rajsamand	12	11	12	0	24	22	10	2000	2000	833
<b>BHILWARA REGION</b>	<b>62</b>	<b>74</b>	<b>187</b>	<b>0</b>	<b>114</b>	<b>143</b>	<b>183</b>	<b>1839</b>	<b>1932</b>	<b>979</b>
<b>STATE</b>	<b>634</b>	<b>955</b>	<b>1125</b>	<b>1</b>	<b>314</b>	<b>508</b>	<b>686</b>	<b>495</b>	<b>532</b>	<b>610</b>

AREA PRODUCTION AND YIELD

CROP : MESTA				YEAR : 2014-15						
DISTRICT	AREA (ha.)			AREA IRRIGATED (ha.)	PRODUCTION (MT)			YIELD (Kg/ha.)		
	Final estimate 2014-15	Revised final estimate 2013-14	Average last 5 yrs. Yr ending 2013-14		Final estimate 2014-15	Revised final estimate 2013-14	Average last 5 yrs. Yr ending 2013-14	Final estimate 2014-15	Revised final estimate 2013-14	Average last 5 yrs. Yr ending 2013-14
Ajmer	0	0	0	0	0	0	0	-	-	-
Jaipur	0	0	0	0	0	0	0	-	-	-
Dausa	0	0	0	0	0	0	0	-	-	-
Tonk	0	0	0	0	0	0	0	-	-	-
<b>JAIPUR REGION</b>	<b>0</b>	<b>0</b>	<b>0</b>	<b>0</b>	<b>0</b>	<b>0</b>	<b>0</b>	<b>0</b>	<b>0</b>	<b>0</b>
Sikar	0	0	0	0	0	0	0	-	-	-
Jhunjhunu	0	0	0	0	0	0	0	-	-	-
Nagaur	0	0	0	0	0	0	0	-	-	-
<b>SIKAR REGION</b>	<b>0</b>	<b>0</b>	<b>0</b>	<b>0</b>	<b>0</b>	<b>0</b>	<b>0</b>	<b>0</b>	<b>0</b>	<b>0</b>
Alwar	0	0	0	0	0	0	0	-	-	-
Bharatpur	0	0	0	0	0	0	0	-	-	-
Dholpur	0	0	308	0	0	154	0	-	-	0
S.Madhopur	0	0	0	0	0	0	0	-	-	-
Karoli	0	0	0	0	0	0	0	-	-	-
<b>BHARATPUR REGION</b>	<b>0</b>	<b>0</b>	<b>308</b>	<b>0</b>	<b>0</b>	<b>154</b>	<b>0</b>	<b>0</b>	<b>0</b>	<b>0</b>
Bikaner	0	0	0	0	0	0	0	-	-	-
Churu	0	0	0	0	0	0	0	-	-	-
Jaisalmer	0	0	0	0	0	0	0	-	-	-
<b>BIKANER REGION</b>	<b>0</b>	<b>0</b>	<b>0</b>	<b>0</b>	<b>0</b>	<b>0</b>	<b>0</b>	<b>0</b>	<b>0</b>	<b>0</b>
Ganganagar	0	0	0	0	0	0	0	-	-	-
Hanumangarh	0	0	0	0	0	0	0	-	-	-
<b>G.NAGAR REGION</b>	<b>0</b>	<b>0</b>	<b>0</b>	<b>0</b>	<b>0</b>	<b>0</b>	<b>0</b>	<b>0</b>	<b>0</b>	<b>0</b>
Jodhpur	0	0	0	0	0	0	0	-	-	-
Barmer	0	0	0	0	0	0	0	-	-	-
<b>JODHPUR REGION</b>	<b>0</b>	<b>0</b>	<b>0</b>	<b>0</b>	<b>0</b>	<b>0</b>	<b>0</b>	<b>0</b>	<b>0</b>	<b>0</b>
Jalore	0	0	0	0	0	0	0	-	-	-
Pali	0	0	0	0	0	0	0	-	-	-
Sirohi	0	0	0	0	0	0	0	-	-	-
<b>JALORE REGION</b>	<b>0</b>	<b>0</b>	<b>0</b>	<b>0</b>	<b>0</b>	<b>0</b>	<b>0</b>	<b>0</b>	<b>0</b>	<b>0</b>
Kota	0	0	0	0	0	0	0	-	-	-
Baran	0	0	0	0	0	0	0	-	-	-
Bundi	0	0	0	0	0	0	0	-	-	-
Jhalawar	0	0	0	0	0	0	0	-	-	-
<b>KOTA REGION</b>	<b>0</b>	<b>0</b>	<b>0</b>	<b>0</b>	<b>0</b>	<b>0</b>	<b>0</b>	<b>0</b>	<b>0</b>	<b>0</b>
Banswara	0	0	0	0	0	0	0	-	-	-
Dungarpur	0	0	8	0	0	1	0	-	-	0
Udaipur	0	0	0	0	0	0	0	-	-	-
Pratapgarh	0	0	0	0	0	0	0	-	-	-
<b>UDAIPUR REGION</b>	<b>0</b>	<b>0</b>	<b>8</b>	<b>0</b>	<b>0</b>	<b>1</b>	<b>0</b>	<b>0</b>	<b>0</b>	<b>0</b>
Bhilwara	0	0	0	0	0	0	0	-	-	-
Chittore	0	0	0	0	0	0	0	-	-	-
Rajsamand	0	0	0	0	0	0	0	-	-	-
<b>BHILWARA REGION</b>	<b>0</b>	<b>0</b>	<b>0</b>	<b>0</b>	<b>0</b>	<b>0</b>	<b>0</b>	<b>0</b>	<b>0</b>	<b>0</b>
<b>STATE</b>	<b>0</b>	<b>0</b>	<b>316</b>	<b>0</b>	<b>0</b>	<b>155</b>	<b>0</b>	<b>0</b>	<b>0</b>	<b>0</b>

**AREA PRODUCTION AND YIELD**

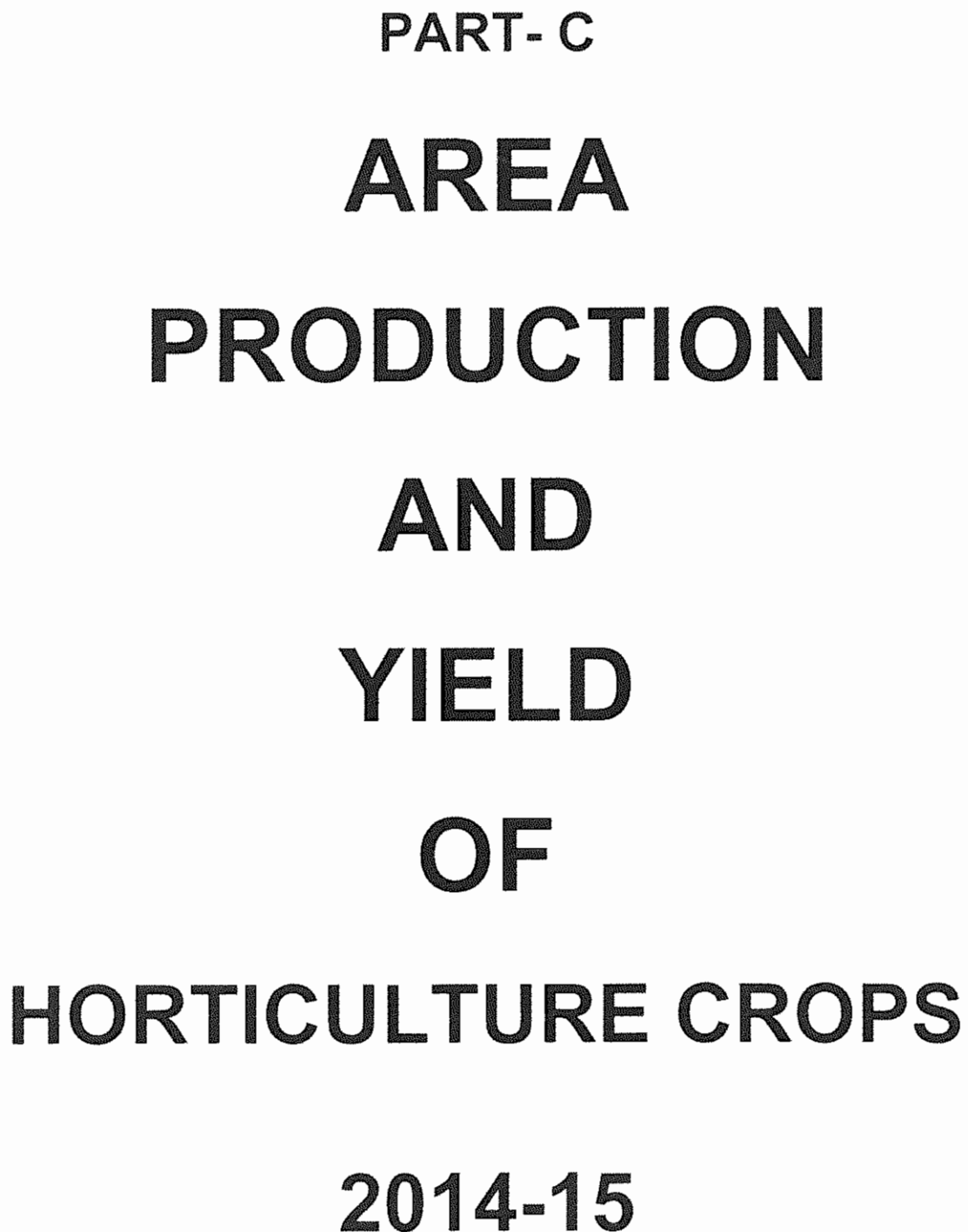
CROP : SUGARCANE				YEAR : 2014-15							
DISTRICT	AREA (ha.)			AREA IRRIGATED (ha.)	PRODUCTION (MT)			YIELD (Kg/ha.)			
	Final estimate	Revised final estimate	Average last 5 yrs. Yr ending		Final estimate	Revised final estimate	Average last 5 yrs. Yr ending	Final estimate	Revised final estimate	Average last 5 yrs. Yr ending	
	2014-15	2013-14	2013-14	2014-15	2014-15	2013-14	2013-14	2014-15	2013-14	2013-14	
Ajmer	35	23	20	35	2569	1586	1383	73400	68957	69150	
Jaipur	27	30	39	27	3675	2069	2655	136111	68967	68077	
Dausa	4	4	2	4	294	276	164	73500	69000	82000	
Tonk	109	88	55	109	10117	9617	4751	92817	109284	86382	
<b>JAIPUR REGION</b>	<b>175</b>	<b>145</b>	<b>116</b>	<b>175</b>	<b>16655</b>	<b>13548</b>	<b>8953</b>	<b>95171</b>	<b>93434</b>	<b>77181</b>	
Sikar	12	24	18	12	881	1655	1200	73417	68958	66667	
Jhunjhunu	0	0	0	0	0	0	0	-	-	-	
Nagaur	0	0	1	0	0	0	65	-	-	65000	
<b>SIKAR REGION</b>	<b>12</b>	<b>24</b>	<b>19</b>	<b>12</b>	<b>881</b>	<b>1655</b>	<b>1265</b>	<b>73417</b>	<b>68958</b>	<b>66579</b>	
Alwar	31	44	59	31	1220	2391	3419	39355	54341	57949	
Bharatpur	34	101	116	34	1386	6011	12297	40765	59515	106009	
Dholpur	27	59	72	27	2868	6897	7106	106222	116898	98694	
S. Madhopur	46	56	46	46	3988	2789	2786	86696	49804	60565	
Karoli	47	67	54	47	2907	7322	4786	61851	109284	88630	
<b>BHARATPUR REGION</b>	<b>185</b>	<b>327</b>	<b>347</b>	<b>185</b>	<b>12369</b>	<b>25410</b>	<b>30394</b>	<b>66859</b>	<b>77706</b>	<b>87591</b>	
Bikaner	0	3	3	0	0	207	182	-	69000	60667	
Churu	0	0	0	0	0	0	0	-	-	-	
Jaisalmer	0	1	1	0	0	69	39	-	69000	39000	
<b>BIKANER REGION</b>	<b>0</b>	<b>4</b>	<b>4</b>	<b>0</b>	<b>0</b>	<b>276</b>	<b>221</b>	<b>0</b>	<b>69000</b>	<b>55250</b>	
Ganganagar	1753	1529	2205	1753	147140	89103	150762	83936	58275	68373	
Hanumangarh	5	21	20	5	367	1449	1388	73400	69000	69400	
<b>G.NAGAR REGION</b>	<b>1758</b>	<b>1550</b>	<b>2225</b>	<b>1758</b>	<b>147507</b>	<b>90552</b>	<b>152150</b>	<b>83906</b>	<b>58421</b>	<b>68382</b>	
Jodhpur	0	0	0	0	0	0	0	-	-	-	
Barmer	0	0	0	0	0	0	0	-	-	-	
<b>JODHPUR REGION</b>	<b>0</b>	<b>0</b>	<b>0</b>	<b>0</b>	<b>0</b>	<b>0</b>	<b>0</b>	<b>0</b>	<b>0</b>	<b>0</b>	
Jalore	0	0	0	0	0	0	0	-	-	-	
Pali	0	0	0	0	0	0	0	-	-	-	
Sirohi	0	0	0	0	0	0	15	-	-	-	
<b>JALORE REGION</b>	<b>0</b>	<b>0</b>	<b>0</b>	<b>0</b>	<b>0</b>	<b>0</b>	<b>15</b>	<b>0</b>	<b>0</b>	<b>0</b>	
Kota	10	9	7	9	734	621	453	73400	69000	64714	
Baran	42	26	31	42	3082	1793	2135	73381	68962	68871	
Bundi	1189	1284	1136	1189	64858	69957	58222	54548	54484	51252	
Jhalawar	16	13	15	16	1174	897	1035	73375	69000	69000	
<b>KOTA REGION</b>	<b>1257</b>	<b>1332</b>	<b>1189</b>	<b>1256</b>	<b>69848</b>	<b>73268</b>	<b>61845</b>	<b>55567</b>	<b>55006</b>	<b>52014</b>	
Banswara	85	104	130	20	5022	5605	6333	59082	53894	48715	
Dungarpur	40	52	63	19	3011	3798	4736	75275	73038	75175	
Udaipur	319	320	327	319	16249	16608	18443	50937	51900	56401	
Pratapgarh	1	3	4	1	73	207	258	73000	69000	64500	
<b>UDAIPUR REGION</b>	<b>445</b>	<b>479</b>	<b>524</b>	<b>359</b>	<b>24355</b>	<b>26218</b>	<b>29770</b>	<b>54730</b>	<b>54735</b>	<b>56813</b>	
Bhilwara	63	47	49	63	6670	6509	4322	105873	138489	88204	
Chittore	1369	1034	1062	1369	115511	108814	84483	84376	105236	79551	
Rajsamand	307	319	263	307	15062	16631	17067	49062	52135	64894	
<b>BHILWARA REGION</b>	<b>1739</b>	<b>1400</b>	<b>1374</b>	<b>1739</b>	<b>137243</b>	<b>131954</b>	<b>105872</b>	<b>78921</b>	<b>94253</b>	<b>77054</b>	
<b>STATE</b>	<b>5571</b>	<b>5261</b>	<b>5798</b>	<b>5484</b>	<b>408858</b>	<b>362881</b>	<b>390485</b>	<b>73390</b>	<b>68976</b>	<b>67348</b>	

AREA PRODUCTION AND YIELD

CROP : GUAR SEED				YEAR : 2014-15						
DISTRICT	AREA (ha.)			AREA IRRIGATED (ha.)	PRODUCTION (MT)			YIELD (Kg/ha.)		
	Final estimate	Revised final estimate	Average last 5 yrs. Yr ending		Final estimate	Revised final estimate	Average last 5 yrs. Yr ending	Final estimate	Revised final estimate	Average last 5 yrs. Yr ending
	2014-15	2013-14	2013-14	2014-15	2014-15	2013-14	2013-14	2014-15	2013-14	2013-14
Ajmer	29270	44540	16962	118	17382	30025	10098	594	674	595
Jaipur	59525	65867	51864	1243	61050	70534	41661	1026	1071	803
Dausa	12448	17634	9501	5	12091	18663	8535	971	1058	898
Tonk	4177	15164	6309	1	3200	11472	4211	766	757	667
<b>JAIPUR REGION</b>	<b>105420</b>	<b>143205</b>	<b>84636</b>	<b>1367</b>	<b>93723</b>	<b>130694</b>	<b>64505</b>	<b>889</b>	<b>913</b>	<b>762</b>
Sikar	133877	131655	93188	4272	119170	97943	61010	890	744	655
Jhunjhunu	125772	118470	84273	2638	115796	110047	60196	921	929	714
Nagaur	229368	200871	131649	1436	141565	94004	41771	617	468	317
<b>SIKAR REGION</b>	<b>489017</b>	<b>450996</b>	<b>309110</b>	<b>8346</b>	<b>376531</b>	<b>301994</b>	<b>162977</b>	<b>770</b>	<b>670</b>	<b>527</b>
Alwar	43407	65047	36122	34	49688	80239	36254	1145	1234	1004
Bharatpur	26286	33354	10565	0	27945	43222	13437	1063	1296	1272
Dholpur	1479	2882	1131	0	877	1627	665	593	565	588
S.Madhupur	4141	13765	4390	4	4250	15547	4523	1026	1129	1030
Karoli	4540	11153	4168	0	5827	14593	5380	1283	1308	1291
<b>BHARATPUR REGION</b>	<b>79853</b>	<b>126201</b>	<b>56376</b>	<b>38</b>	<b>88587</b>	<b>155228</b>	<b>60259</b>	<b>1109</b>	<b>1230</b>	<b>1069</b>
Bikaner	1051344	1133397	930360	102077	514912	504961	365143	490	446	392
Churu	518765	525483	400342	5399	225420	210258	119099	435	400	297
Jaisalmer	525791	579924	450181	31263	21893	53405	73455	42	92	163
<b>BIKANER REGION</b>	<b>2095900</b>	<b>2238804</b>	<b>1780883</b>	<b>138739</b>	<b>762225</b>	<b>768624</b>	<b>557697</b>	<b>364</b>	<b>343</b>	<b>313</b>
Ganganagar	532962	498220	264021	380379	622039	544653	251283	1167	1093	952
Hanumangarh	518148	570776	368926	130850	462631	543852	338856	893	953	918
<b>G.NAGAR REGION</b>	<b>1051110</b>	<b>1068996</b>	<b>632947</b>	<b>511229</b>	<b>1084670</b>	<b>1088505</b>	<b>590139</b>	<b>1032</b>	<b>1018</b>	<b>932</b>
Jodhpur	240049	267634	186201	20055	143876	170907	85901	599	639	461
Barmer	341838	465231	416833	3951	67756	106637	84163	198	229	202
<b>JODHPUR REGION</b>	<b>581887</b>	<b>732865</b>	<b>603034</b>	<b>24006</b>	<b>211632</b>	<b>277544</b>	<b>170064</b>	<b>364</b>	<b>379</b>	<b>282</b>
Jalore	86641	105674	70586	85	47912	34949	29912	553	331	424
Pali	59607	72251	49805	0	24302	25095	22673	408	347	455
Sirohi	16367	33461	15382	8	11184	11185	7118	683	334	463
<b>JALORE REGION</b>	<b>162615</b>	<b>211386</b>	<b>135773</b>	<b>93</b>	<b>83398</b>	<b>71229</b>	<b>59703</b>	<b>513</b>	<b>337</b>	<b>440</b>
Kota	103	1960	481	0	61	1106	261	592	564	543
Baran	127	465	93	0	75	263	53	591	566	570
Bundi	814	3867	1170	0	483	2183	627	593	565	536
Jhalawar	35	591	277	1	21	334	138	600	565	498
<b>KOTA REGION</b>	<b>1079</b>	<b>6883</b>	<b>2021</b>	<b>1</b>	<b>640</b>	<b>3886</b>	<b>1079</b>	<b>593</b>	<b>565</b>	<b>534</b>
Banswara	120	14	558	0	71	12	272	592	857	487
Dungarpur	1910	2483	2414	0	1383	1952	1146	724	786	475
Udaipur	12378	13891	12143	0	9658	13185	9136	780	949	752
Pratapgarh	94	203	130	0	55	115	76	585	567	585
<b>UDAIPUR REGION</b>	<b>14502</b>	<b>16591</b>	<b>15245</b>	<b>0</b>	<b>11167</b>	<b>15264</b>	<b>10630</b>	<b>770</b>	<b>920</b>	<b>697</b>
Bhilwara	31267	58387	22947	2	20719	36236	12149	663	621	529
Chittore	8115	11142	6264	4	6221	9885	4278	767	887	683
Rajsamand	4441	5462	4334	0	4455	2853	2444	1003	522	564
<b>BHILWARA REGION</b>	<b>43823</b>	<b>74991</b>	<b>33545</b>	<b>6</b>	<b>31395</b>	<b>48974</b>	<b>18871</b>	<b>716</b>	<b>653</b>	<b>563</b>
<b>STATE</b>	<b>4625206</b>	<b>5070918</b>	<b>3653570</b>	<b>683825</b>	<b>2743968</b>	<b>2861942</b>	<b>1695924</b>	<b>593</b>	<b>564</b>	<b>464</b>

**AREA PRODUCTION AND YIELD**

CROP : TOBACCO				YEAR : 2014-15							
DISTRICT	AREA (HECT.)			AREA IRRIGATED (HECT.)	PRODUCTION (TONNES)			YIELD (KG/HECT.)			
	Final estimate	Revised final estimate	Average last 5 yrs. Yr ending		Final estimate	Revised final estimate	Average last 5 yrs. Yr ending	Final estimate	Revised final estimate	Average last 5 yrs. Yr ending	
	2014-15	2013-14	2013-14	2014-15	2014-15	2013-14	2013-14	2014-15	2013-14	2013-14	
Ajmer	0	0	0	0	0	0	0	-	-	-	
Jaipur	2	6	4	2	0	48	14	0	8000	3500	
Dausa	39	37	55	22	30	37	60	769	1000	1091	
Tonk	0	0	0	0	0	0	0	-	-	-	
<b>JAIPUR REGION</b>	<b>41</b>	<b>43</b>	<b>59</b>	<b>24</b>	<b>30</b>	<b>85</b>	<b>74</b>	<b>732</b>	<b>1977</b>	<b>1254</b>	
Sikar	1	2	1	1	4	8	2	4000	4000	2000	
Jhunjhunu	24	29	31	24	120	145	156	5000	5000	5032	
Nagaur	0	0	0	0	0	0	0	-	-	-	
<b>SIKAR REGION</b>	<b>25</b>	<b>31</b>	<b>32</b>	<b>25</b>	<b>124</b>	<b>153</b>	<b>158</b>	<b>4960</b>	<b>4935</b>	<b>4938</b>	
Alwar	76	68	112	76	91	80	152	1197	1176	1357	
Bharatpur	0	9	2	0	0	10	2	-	1111	1000	
Dholpur	0	0	0	0	0	0	0	-	-	-	
S.Madhopur	0	0	0	0	0	0	0	-	-	-	
Karoli	51	33	62	15	33	21	36	647	636	581	
<b>BHARATPUR REGION</b>	<b>127</b>	<b>110</b>	<b>176</b>	<b>91</b>	<b>124</b>	<b>111</b>	<b>190</b>	<b>976</b>	<b>1009</b>	<b>1080</b>	
Bikaner	0	0	0	1	0	0	0	-	-	-	
Churu	0	0	0	0	0	0	0	-	-	-	
Jaisalmer	0	0	0	0	2	0	0	-	-	-	
<b>BIKANER REGION</b>	<b>0</b>	<b>0</b>	<b>0</b>	<b>1</b>	<b>2</b>	<b>0</b>	<b>0</b>	<b>0</b>	<b>0</b>	<b>0</b>	
Ganganagar	0	0	0	0	0	0	0	-	-	-	
Hanumangarh	0	0	0	0	0	0	0	-	-	-	
<b>G.NAGAR REGION</b>	<b>0</b>	<b>0</b>	<b>0</b>	<b>0</b>	<b>0</b>	<b>0</b>	<b>0</b>	<b>0</b>	<b>0</b>	<b>0</b>	
Jodhpur	0	0	1	0	0	0	3	-	-	3000	
Barmer	0	0	0	0	0	0	0	-	-	-	
<b>JODHPUR REGION</b>	<b>0</b>	<b>0</b>	<b>1</b>	<b>0</b>	<b>0</b>	<b>0</b>	<b>3</b>	<b>0</b>	<b>0</b>	<b>3000</b>	
Jalore	269	181	313	269	404	235	330	1502	1298	1054	
Pali	0	0	0	0	0	0	0	-	-	-	
Sirohi	5	0	7	5	4	0	14	800	-	2000	
<b>JALORE REGION</b>	<b>274</b>	<b>181</b>	<b>320</b>	<b>274</b>	<b>408</b>	<b>235</b>	<b>344</b>	<b>1489</b>	<b>1298</b>	<b>1075</b>	
Kota	0	0	0	0	0	0	0	-	-	-	
Baran	0	0	0	0	0	0	0	-	-	-	
Bundi	0	0	0	0	0	0	0	-	-	-	
Jhalawar	0	0	0	0	0	0	0	-	-	-	
<b>KOTA REGION</b>	<b>0</b>	<b>0</b>	<b>0</b>	<b>0</b>	<b>0</b>	<b>0</b>	<b>0</b>	<b>0</b>	<b>0</b>	<b>0</b>	
Banswara	0	0	0	0	0	0	0	-	-	-	
Dungarpur	0	0	0	0	0	0	0	-	-	-	
Udaipur	0	0	0	0	0	0	0	-	-	-	
Pratapgarh	0	0	0	0	0	0	0	-	-	-	
<b>UDAIPUR REGION</b>	<b>0</b>	<b>0</b>	<b>0</b>	<b>0</b>	<b>0</b>	<b>0</b>	<b>0</b>	<b>0</b>	<b>0</b>	<b>0</b>	
Bhilwara	1	2	4	0	0	1	3	0	500	750	
Chittore	0	0	9	0	0	0	6	-	-	667	
Rajsamand	6	5	35	3	12	8	23	2000	1600	657	
<b>BHILWARA REGION</b>	<b>7</b>	<b>7</b>	<b>48</b>	<b>3</b>	<b>12</b>	<b>9</b>	<b>32</b>	<b>1714</b>	<b>1286</b>	<b>667</b>	
<b>STATE</b>	<b>474</b>	<b>372</b>	<b>636</b>	<b>418</b>	<b>700</b>	<b>593</b>	<b>801</b>	<b>1477</b>	<b>1594</b>	<b>1259</b>	



**PART- C**

**AREA**

**PRODUCTION**

**AND**

**YIELD**

**OF**

**HORTICULTURE CROPS**

**2014-15**

**District-Wise and Crop-wise Area, Production and Yield of Spice Crop**

CROP : RED CHILLIES											YEAR : 2014-15		
DISTRICT	AREA (ha.)			AREA IRRIGATED (ha.)	PRODUCTION (MT)			YIELD (Kg/ha.)					
	Final estimate 2014-15	Revised final estimate 2013-14	Average last 5 yrs. Yr ending 2013-14		Final estimate 2014-15	Revised final estimate 2013-14	Average last 5 yrs. Yr ending 2013-14	Final estimate 2014-15	Revised final estimate 2013-14	Average last 5 yrs. Yr ending 2013-14			
	Ajmer	336	402	580	336	400	526	446	1190	1308	769		
Jaipur	1236	881	815	1236	309	220	507	250	250	622			
Dausa	4	27	41	4	4	27	52	1000	1000	1268			
Tonk	244	250	594	244	366	366	864	1500	1464	1455			
<b>JAIPUR REGION</b>	<b>1820</b>	<b>1560</b>	<b>2030</b>	<b>1820</b>	<b>1079</b>	<b>1139</b>	<b>1869</b>	<b>593</b>	<b>730</b>	<b>921</b>			
Sikar	108	125	147	108	130	426	178	1204	3408	1211			
Jhunjhunu	151	206	304	151	76	206	203	503	1000	668			
Nagaur	44	27	114	44	44	35	193	1000	1296	1693			
<b>SIKAR REGION</b>	<b>303</b>	<b>358</b>	<b>565</b>	<b>303</b>	<b>250</b>	<b>667</b>	<b>574</b>	<b>825</b>	<b>1863</b>	<b>1016</b>			
Alwar	153	124	214	153	172	140	297	1124	1129	1388			
Bharatpur	65	88	240	65	213	193	776	3277	2193	3233			
Dholpur	123	109	228	118	99	87	298	805	798	1307			
S.Madhampur	1622	1286	2351	1560	4804	3803	5639	2962	2957	2399			
Karoli	56	50	122	56	196	166	302	3500	3320	2475			
<b>BHARATPUR REGION</b>	<b>2019</b>	<b>1657</b>	<b>3155</b>	<b>1952</b>	<b>5484</b>	<b>4389</b>	<b>7312</b>	<b>2716</b>	<b>2649</b>	<b>2318</b>			
Bikaner	0	0	1	0	0	0	1	-	-	1000			
Churu	0	0	0	0	0	0	0	-	-	-			
Jaisalmer	4	8	12	4	2	4	6	500	500	500			
<b>BIKANER REGION</b>	<b>4</b>	<b>8</b>	<b>13</b>	<b>4</b>	<b>2</b>	<b>4</b>	<b>7</b>	<b>500</b>	<b>500</b>	<b>538</b>			
Ganganagar	29	37	52	29	0	21	36	0	568	692			
Hanumangarh	10	15	52	10	9	19	42	900	1267	808			
<b>G.NAGAR REGION</b>	<b>39</b>	<b>52</b>	<b>104</b>	<b>39</b>	<b>9</b>	<b>40</b>	<b>78</b>	<b>231</b>	<b>769</b>	<b>750</b>			
Jodhpur	1147	1107	1748	1147	574	538	748	500	486	428			
Barmer	35	6	41	35	1	0	16	29	0	390			
<b>JODHPUR REGION</b>	<b>1182</b>	<b>1113</b>	<b>1789</b>	<b>1182</b>	<b>575</b>	<b>538</b>	<b>764</b>	<b>486</b>	<b>483</b>	<b>427</b>			
Jalore	659	376	384	659	1318	752	967	2000	2000	2518			
Pali	272	390	381	272	301	353	486	1107	905	1276			
Sirohi	140	152	177	138	70	50	77	500	329	435			
<b>JALORE REGION</b>	<b>1071</b>	<b>918</b>	<b>942</b>	<b>1069</b>	<b>1689</b>	<b>1155</b>	<b>1530</b>	<b>1577</b>	<b>1258</b>	<b>1624</b>			
Kota	5	14	47	3	3	8	46	600	571	979			
Baran	24	34	84	24	16	123	108	667	3618	1286			
Bundi	36	36	74	36	24	13	68	667	361	919			
Jhalawar	289	287	407	289	231	201	356	799	700	875			
<b>KOTA REGION</b>	<b>354</b>	<b>371</b>	<b>612</b>	<b>352</b>	<b>274</b>	<b>345</b>	<b>578</b>	<b>774</b>	<b>930</b>	<b>944</b>			
Banswara	360	362	379	0	91	72	118	253	199	311			
Dungarpur	129	145	163	4	27	34	53	209	234	325			
Udaipur	775	731	794	1	482	467	462	622	639	582			
Pratapgarh	156	188	199	51	57	36	82	365	191	412			
<b>UDAIPUR REGION</b>	<b>1420</b>	<b>1426</b>	<b>1535</b>	<b>56</b>	<b>657</b>	<b>609</b>	<b>715</b>	<b>463</b>	<b>427</b>	<b>466</b>			
Bhilwara	948	848	786	918	1873	1799	1350	1976	2121	1718			
Chittore	150	183	199	142	204	163	155	1360	891	779			
Rajsamand	361	343	364	186	710	608	283	1967	1773	777			
<b>BHILWARA REGION</b>	<b>1459</b>	<b>1374</b>	<b>1349</b>	<b>1246</b>	<b>2787</b>	<b>2570</b>	<b>1788</b>	<b>1910</b>	<b>1870</b>	<b>1325</b>			
<b>STATE</b>	<b>9671</b>	<b>8837</b>	<b>12094</b>	<b>8023</b>	<b>12806</b>	<b>11456</b>	<b>15215</b>	<b>1324</b>	<b>1296</b>	<b>1258</b>			

**District-Wise and Crop-wise Area, Production and Yield of Spice Crop**

CROP : CORRIANDER				YEAR : 2014-15						
DISTRICT	AREA (HECT.)			AREA IRRIGATED (HECT.)	PRODUCTION (TONNES)			YIELD (KG/HECT.)		
	Final estimate	Revised final estimate	Average last 5 yrs. Yr ending		Final estimate	Revised final estimate	Average last 5 yrs. Yr ending	Final estimate	Revised final estimate	Average last 5 yrs. Yr ending
	2014-15	2013-14	2013-14		2014-15	2013-14	2013-14	2014-15	2013-14	2013-14
Ajmer	41	145	148	41	33	93	160	805	641	1081
Jaipur	34	55	51	34	27	35	55	794	636	1078
Dausa	0	0	2	0	0	0	2	-	-	1000
Tonk	13	10	135	11	10	6	157	769	600	1163
<b>JAIPUR REGION</b>	<b>88</b>	<b>210</b>	<b>336</b>	<b>86</b>	<b>70</b>	<b>134</b>	<b>374</b>	<b>795</b>	<b>638</b>	<b>1113</b>
Sikar	2	14	19	2	2	9	21	1000	643	1105
Jhunjhunu	3	46	12	3	2	29	9	667	630	750
Nagaur	36	32	18	28	29	20	18	806	625	1000
<b>SIKAR REGION</b>	<b>41</b>	<b>92</b>	<b>49</b>	<b>33</b>	<b>33</b>	<b>58</b>	<b>48</b>	<b>805</b>	<b>630</b>	<b>980</b>
Alwar	26	23	70	26	21	15	81	808	652	1157
Bharatpur	13	3	11	13	10	2	13	769	667	1182
Dholpur	0	3	1	0	0	2	1	-	667	1000
S.Madhopur	1007	288	252	1006	803	185	267	797	642	1060
Karoli	4	4	19	4	3	3	22	750	750	1158
<b>BHARATPUR REGION</b>	<b>1050</b>	<b>321</b>	<b>353</b>	<b>1049</b>	<b>837</b>	<b>207</b>	<b>384</b>	<b>797</b>	<b>645</b>	<b>1088</b>
Bikaner	115	31	34	115	92	20	37	800	645	1088
Churu	20	21	29	20	16	13	32	800	619	1103
Jaisalmer	2	1	5	1	2	1	6	1000	1000	1200
<b>BIKANER REGION</b>	<b>137</b>	<b>53</b>	<b>68</b>	<b>136</b>	<b>110</b>	<b>34</b>	<b>75</b>	<b>803</b>	<b>642</b>	<b>1103</b>
Ganganagar	0	1	6	0	0	1	7	-	1000	1167
Hanumangarh	0	0	0	0	0	0	0	-	-	-
<b>G.NAGAR REGION</b>	<b>0</b>	<b>1</b>	<b>6</b>	<b>0</b>	<b>0</b>	<b>1</b>	<b>7</b>	<b>0</b>	<b>1000</b>	<b>1167</b>
Jodhpur	431	204	233	431	344	131	253	798	642	1086
Barmer	3	2	1	3	2	1	1	667	500	1000
<b>JODHPUR REGION</b>	<b>434</b>	<b>206</b>	<b>234</b>	<b>434</b>	<b>346</b>	<b>132</b>	<b>254</b>	<b>797</b>	<b>641</b>	<b>1085</b>
Jalore	1	4	3	1	1	3	3	1000	750	1000
Pali	16	4	49	16	13	3	59	813	750	1204
Sirohi	4	3	3	4	3	2	3	750	667	1000
<b>JALORE REGION</b>	<b>21</b>	<b>11</b>	<b>55</b>	<b>21</b>	<b>17</b>	<b>8</b>	<b>65</b>	<b>810</b>	<b>727</b>	<b>1182</b>
Kota	67954	48524	47803	67474	42023	32354	58179	618	667	1217
Baran	64815	52713	64287	64815	60824	30254	79612	938	574	1238
Bundi	3404	843	2184	3357	276	688	2188	81	816	1002
Jhalawar	106697	76130	89884	106642	92010	50602	83547	862	665	929
<b>KOTA REGION</b>	<b>242870</b>	<b>178210</b>	<b>204158</b>	<b>242288</b>	<b>195133</b>	<b>113898</b>	<b>223526</b>	<b>803</b>	<b>639</b>	<b>1095</b>
Banswara	0	0	0	0	0	0	0	-	-	-
Dungarpur	0	1	1	0	0	1	1	-	1000	1000
Udaipur	26	18	25	26	21	11	28	808	611	1120
Pratapgarh	290	74	54	290	231	47	56	797	635	1037
<b>UDAIPUR REGION</b>	<b>316</b>	<b>93</b>	<b>80</b>	<b>316</b>	<b>252</b>	<b>59</b>	<b>85</b>	<b>797</b>	<b>634</b>	<b>1063</b>
Bhilwara	19	15	10	19	15	10	10	789	667	1000
Chittore	4317	3619	2638	3781	1938	2610	1946	449	721	738
Rajsamand	17	49	35	17	13	31	35	765	633	1000
<b>BHILWARA REGION</b>	<b>4353</b>	<b>3683</b>	<b>2683</b>	<b>3817</b>	<b>1966</b>	<b>2651</b>	<b>1991</b>	<b>452</b>	<b>720</b>	<b>742</b>
<b>STATE</b>	<b>249310</b>	<b>182880</b>	<b>208022</b>	<b>248180</b>	<b>198764</b>	<b>117182</b>	<b>226809</b>	<b>797</b>	<b>641</b>	<b>1090</b>

**District-Wise and Crop-wise Area, Production and Yield of Spice Crop**

CROP : CUMIN												YEAR : 2014-15											
DISTRICT	AREA (HECT.)			AREA IRRIGATED (HECT.)	PRODUCTION (TONNES)			YIELD (KG/HECT.)															
	Final estimate	Revised final estimate	Average last 5 yrs. Yr ending		Final estimate	Revised final estimate	Average last 5 yrs. Yr ending	Final estimate	Revised final estimate	Average last 5 yrs. Yr ending													
	2014-15	2013-14	2013-14		2014-15	2013-14	2013-14	2014-15	2013-14	2013-14													
Ajmer	8468	11291	9380	8408	946	3316	3829	112	294	408													
Jaipur	69	161	279	69	19	77	106	275	478	380													
Dausa	1	0	1	1	1	0	0	1000	-	0													
Tonk	1314	3388	3697	1256	70	266	1305	53	79	353													
<b>JAIPUR REGION</b>	<b>9852</b>	<b>14840</b>	<b>13357</b>	<b>9734</b>	<b>1036</b>	<b>3659</b>	<b>5240</b>	<b>105</b>	<b>247</b>	<b>392</b>													
Sikar	4	10	47	4	1	5	18	250	500	383													
Jhunjhunu	0	18	5	0	0	9	2	-	500	400													
Nagaur	51789	48665	40045	51641	11626	30474	21415	224	626	535													
<b>SIKAR REGION</b>	<b>51793</b>	<b>48693</b>	<b>40097</b>	<b>51645</b>	<b>11627</b>	<b>30488</b>	<b>21435</b>	<b>224</b>	<b>626</b>	<b>535</b>													
Alwar	0	0	0	0	0	0	0	-	-	-													
Bharatpur	0	0	0	0	0	0	0	-	-	-													
Dholpur	0	0	1	0	0	0	0	-	-	0													
S.Madhapur	0	3	5	0	0	1	2	-	333	400													
Karoli	1	0	1	1	1	0	1	1000	-	1000													
<b>BHARATPUR REGION</b>	<b>1</b>	<b>3</b>	<b>7</b>	<b>1</b>	<b>1</b>	<b>1</b>	<b>3</b>	<b>1000</b>	<b>333</b>	<b>429</b>													
Bikaner	8842	6985	4964	8842	497	2813	1863	56	403	375													
Churu	1872	3123	2386	1872	284	1305	542	152	418	227													
Jaisalmer	31350	31300	22233	31350	7815	11024	7646	249	352	344													
<b>BIKANER REGION</b>	<b>42064</b>	<b>41408</b>	<b>29583</b>	<b>42064</b>	<b>8596</b>	<b>15142</b>	<b>10051</b>	<b>204</b>	<b>366</b>	<b>340</b>													
Ganganagar	0	1	1	0	0	0	0	-	0	0													
Hanumangarh	0	1	0	0	0	0	0	-	0	-													
<b>G.NAGAR REGION</b>	<b>0</b>	<b>2</b>	<b>1</b>	<b>0</b>	<b>0</b>	<b>0</b>	<b>0</b>	<b>0</b>	<b>0</b>	<b>0</b>													
Jodhpur	135359	133359	84469	135359	32453	82533	42512	240	619	503													
Barmer	104523	134512	115521	104523	28415	50009	32231	272	372	279													
<b>JODHPUR REGION</b>	<b>239882</b>	<b>267871</b>	<b>199990</b>	<b>239882</b>	<b>60868</b>	<b>132542</b>	<b>74743</b>	<b>254</b>	<b>495</b>	<b>374</b>													
Jalore	70462	97304	96096	70462	34230	40739	36734	486	419	382													
Pali	16180	12511	10942	16180	3121	8685	5321	193	694	486													
Sirohi	2454	3335	3788	2454	1125	1703	1614	458	511	426													
<b>JALORE REGION</b>	<b>89096</b>	<b>113150</b>	<b>110826</b>	<b>89096</b>	<b>38476</b>	<b>51127</b>	<b>43669</b>	<b>432</b>	<b>452</b>	<b>394</b>													
Kota	2	3	6	2	1	1	2	500	333	333													
Baran	0	0	2	0	0	0	1	-	-	500													
Bundi	2	0	9	2	1	0	3	500	-	333													
Jhalawar	1	0	7	1	1	0	3	1000	-	429													
<b>KOTA REGION</b>	<b>5</b>	<b>3</b>	<b>24</b>	<b>5</b>	<b>3</b>	<b>1</b>	<b>9</b>	<b>600</b>	<b>333</b>	<b>375</b>													
Banswara	0	0	0	0	0	0	0	-	-	-													
Dungarpur	0	0	0	0	0	0	0	-	-	-													
Udaipur	113	132	160	113	31	63	62	274	477	388													
Pratapgarh	53	143	105	53	15	68	42	283	476	400													
<b>UDAIPUR REGION</b>	<b>166</b>	<b>275</b>	<b>265</b>	<b>166</b>	<b>46</b>	<b>131</b>	<b>104</b>	<b>277</b>	<b>476</b>	<b>392</b>													
Bhilwara	1708	2181	2717	1706	115	538	1223	67	247	450													
Chittore	201	374	510	201	56	179	196	279	479	384													
Rajsamand	15	26	20	15	4	12	8	267	462	400													
<b>BHILWARA REGION</b>	<b>1924</b>	<b>2581</b>	<b>3247</b>	<b>1922</b>	<b>175</b>	<b>729</b>	<b>1427</b>	<b>91</b>	<b>282</b>	<b>439</b>													
<b>STATE</b>	<b>434783</b>	<b>488826</b>	<b>397397</b>	<b>434515</b>	<b>120828</b>	<b>233820</b>	<b>156681</b>	<b>278</b>	<b>478</b>	<b>394</b>													

**District-Wise and Crop-wise Area, Production and Yield of Spice Crop**

CROP : METHI				YEAR : 2014-15						
DISTRICT	AREA (HECT.)			AREA IRRIGATED (HECT.)	PRODUCTION (TONNES)			YIELD (KG/HECT.)		
	Final estimate	Revised final estimate	Average last 5 yrs. Yr ending		Final estimate	Revised final estimate	Average last 5 yrs. Yr ending	Final estimate	Revised final estimate	Average last 5 yrs Yr ending
	2014-15	2013-14	2013-14	2014-15	2014-15	2013-14	2013-14	2014-15	2013-14	2013-14
Ajmer	549	101	132	549	566	117	147	1031	1158	1114
Jaipur	2554	2934	3171	2554	2510	2820	3245	983	961	1023
Dausa	12	2	10	12	12	2	11	1000	1000	1100
Tonk	96	10	47	89	99	12	50	1031	1200	1064
<b>JAIPUR REGION</b>	<b>3211</b>	<b>3047</b>	<b>3360</b>	<b>3204</b>	<b>3187</b>	<b>2951</b>	<b>3453</b>	<b>993</b>	<b>968</b>	<b>1028</b>
Sikar	10640	8582	10454	10640	13389	10412	11446	1258	1213	1095
Jhunjhunu	7674	4309	5521	7674	10004	5167	7099	1304	1199	1286
Nagaur	8563	3679	4513	8563	7122	3575	4631	832	972	1026
<b>SIKAR REGION</b>	<b>26877</b>	<b>16570</b>	<b>20488</b>	<b>26877</b>	<b>30515</b>	<b>19154</b>	<b>23176</b>	<b>1135</b>	<b>1156</b>	<b>1131</b>
Alwar	570	551	705	570	587	638	801	1030	1158	1136
Bharatpur	12	17	14	12	12	20	16	1000	1176	1143
Dholpur	0	0	0	0	0	0	0	-	-	-
S.Madhupur	141	188	463	141	145	218	524	1028	1160	1132
Karoli	1	0	3	1	1	0	4	1000	-	1333
<b>BHARATPUR REGION</b>	<b>724</b>	<b>756</b>	<b>1185</b>	<b>724</b>	<b>745</b>	<b>876</b>	<b>1345</b>	<b>1029</b>	<b>1159</b>	<b>1135</b>
Bikaner	15061	8850	10790	15061	12327	8591	11461	818	971	1062
Churu	10615	5799	8131	10615	7256	7866	5895	684	1356	725
Jaisalmer	69	15	45	69	71	17	52	1029	1133	1156
<b>BIKANER REGION</b>	<b>25745</b>	<b>14664</b>	<b>18966</b>	<b>25745</b>	<b>19654</b>	<b>16474</b>	<b>17408</b>	<b>763</b>	<b>1123</b>	<b>918</b>
Ganganagar	36	35	44	36	37	40	50	1028	1143	1136
Hanumangarh	241	41	111	218	248	47	128	1029	1146	1153
<b>G.NAGAR REGION</b>	<b>277</b>	<b>76</b>	<b>155</b>	<b>254</b>	<b>285</b>	<b>87</b>	<b>178</b>	<b>1029</b>	<b>1145</b>	<b>1148</b>
Jodhpur	6522	2747	3369	6522	7562	2627	4276	1159	956	1269
Barmer	459	119	171	459	473	138	195	1031	1160	1140
<b>JODHPUR REGION</b>	<b>6981</b>	<b>2866</b>	<b>3540</b>	<b>6981</b>	<b>8035</b>	<b>2765</b>	<b>4471</b>	<b>1151</b>	<b>965</b>	<b>1263</b>
Jalore	321	99	213	321	331	115	244	1031	1162	1146
Pali	1203	1015	1213	1203	1240	1175	1356	1031	1158	1118
Sirohi	9	5	13	9	9	6	14	1000	1200	1077
<b>JALORE REGION</b>	<b>1533</b>	<b>1119</b>	<b>1439</b>	<b>1533</b>	<b>1580</b>	<b>1296</b>	<b>1614</b>	<b>1031</b>	<b>1158</b>	<b>1122</b>
Kota	1202	411	2660	1202	208	564	4598	173	1372	1729
Baran	286	28	203	286	376	17	285	1315	607	1404
Bundi	274	110	1619	274	55	106	2383	201	964	1472
Jhalawar	4530	5979	4857	4530	4932	4694	5220	1089	785	1075
<b>KOTA REGION</b>	<b>6292</b>	<b>6528</b>	<b>9339</b>	<b>6292</b>	<b>5571</b>	<b>5381</b>	<b>12486</b>	<b>885</b>	<b>824</b>	<b>1337</b>
Banswara	13	12	12	13	13	14	13	1000	1167	1083
Dungarpur	6	5	9	6	6	6	10	1000	1200	1111
Udaipur	144	137	105	144	148	159	117	1028	1161	1114
Pratapgarh	6592	6228	6239	6592	11047	11076	8717	1676	1778	1397
<b>UDAIPUR REGION</b>	<b>6755</b>	<b>6382</b>	<b>6365</b>	<b>6755</b>	<b>11214</b>	<b>11255</b>	<b>8857</b>	<b>1660</b>	<b>1764</b>	<b>1392</b>
Bhilwara	314	282	220	314	324	326	244	1032	1156	1109
Chittore	2830	2878	3199	2830	2911	3296	3986	1029	1145	1246
Rajsamand	160	208	240	160	165	241	266	1031	1159	1108
<b>BHILWARA REGION</b>	<b>3304</b>	<b>3368</b>	<b>3659</b>	<b>3304</b>	<b>3400</b>	<b>3863</b>	<b>4496</b>	<b>1029</b>	<b>1147</b>	<b>1229</b>
<b>STATE</b>	<b>81699</b>	<b>55376</b>	<b>68496</b>	<b>81669</b>	<b>84186</b>	<b>64102</b>	<b>77484</b>	<b>1030</b>	<b>1158</b>	<b>1131</b>

**District-Wise and Crop-wise Area, Production and Yield of Spice Crop**

CROP : TURMERIC				YEAR : 2014-15						
DISTRICT	AREA (HECT.)			AREA IRRIGATED (HECT.)	PRODUCTION (TONNES)			YIELD (KG/HECT.)		
	Final estimate 2014-15	Revised final estimate 2013-14	Average last 5 yrs. Yr ending 2013-14		Final estimate 2014-15	Revised final estimate 2013-14	Average last 5 yrs. Yr ending 2013-14	Final estimate 2014-15	Revised final estimate 2013-14	Average last 5 yrs. Yr ending 2013-14
Ajmer	0	0	0	0	0	0	0	-	-	-
Jaipur	0	0	0	0	0	0	0	-	-	-
Dausa	0	0	0	0	0	0	0	-	-	-
Tonk	0	0	0	0	0	0	0	-	-	-
<b>JAIPUR REGION</b>	<b>0</b>	<b>0</b>	<b>0</b>	<b>0</b>	<b>0</b>	<b>0</b>	<b>0</b>	<b>0</b>	<b>0</b>	<b>0</b>
Sikar	0	0	0	0	0	0	0	-	-	-
Jhunjhunu	0	0	0	0	0	0	0	-	-	-
Nagaur	0	0	0	0	0	0	0	-	-	-
<b>SIKAR REGION</b>	<b>0</b>	<b>0</b>	<b>0</b>	<b>0</b>	<b>0</b>	<b>0</b>	<b>0</b>	<b>0</b>	<b>0</b>	<b>0</b>
Alwar	0	0	0	0	0	0	0	-	-	-
Bharatpur	0	0	0	0	0	0	0	-	-	-
Dholpur	0	0	0	0	0	0	0	-	-	-
S. Madhopur	0	0	0	0	0	0	0	-	-	-
Karoli	0	0	0	0	0	0	0	-	-	-
<b>BHARATPUR REGION</b>	<b>0</b>	<b>0</b>	<b>0</b>	<b>0</b>	<b>0</b>	<b>0</b>	<b>0</b>	<b>0</b>	<b>0</b>	<b>0</b>
Bikaner	0	0	0	0	0	0	0	-	-	-
Churu	0	0	0	0	0	0	0	-	-	-
Jaisalmer	0	0	0	0	0	0	0	-	-	-
<b>BIKANER REGION</b>	<b>0</b>	<b>0</b>	<b>0</b>	<b>0</b>	<b>0</b>	<b>0</b>	<b>0</b>	<b>0</b>	<b>0</b>	<b>0</b>
Ganganagar	0	0	0	0	0	0	0	-	-	-
Hanumangarh	0	0	0	0	0	0	0	-	-	-
<b>G.NAGAR REGION</b>	<b>0</b>	<b>0</b>	<b>0</b>	<b>0</b>	<b>0</b>	<b>0</b>	<b>0</b>	<b>0</b>	<b>0</b>	<b>0</b>
Jodhpur	0	0	0	0	0	0	0	-	-	-
Barmer	0	0	0	0	0	0	0	-	-	-
<b>JODHPUR REGION</b>	<b>0</b>	<b>0</b>	<b>0</b>	<b>0</b>	<b>0</b>	<b>0</b>	<b>0</b>	<b>0</b>	<b>0</b>	<b>0</b>
Jalore	0	0	0	0	0	0	0	-	-	-
Pali	0	0	0	0	0	0	0	-	-	-
Sirohi	0	0	0	0	0	0	0	-	-	-
<b>JALORE REGION</b>	<b>0</b>	<b>0</b>	<b>0</b>	<b>0</b>	<b>0</b>	<b>0</b>	<b>0</b>	<b>0</b>	<b>0</b>	<b>0</b>
Kota	0	2	7	0	0	2	8	-	1000	1143
Baran	0	0	2	0	0	0	2	-	-	1000
Bundi	0	58	52	0	0	208	169	-	3586	3250
Jhalawar	0	0	1	0	0	0	1	-	-	1000
<b>KOTA REGION</b>	<b>0</b>	<b>60</b>	<b>62</b>	<b>0</b>	<b>0</b>	<b>210</b>	<b>180</b>	<b>0</b>	<b>3500</b>	<b>2903</b>
Banswara	0	0	0	0	0	0	0	-	-	-
Dungarpur	12	0	0	12	60	0	0	5000	-	-
Udaipur	0	54	53	0	0	97	101	-	1796	1906
Pratapgarh	0	0	0	0	0	0	0	-	-	-
<b>UDAIPUR REGION</b>	<b>12</b>	<b>54</b>	<b>53</b>	<b>12</b>	<b>60</b>	<b>97</b>	<b>101</b>	<b>5000</b>	<b>1796</b>	<b>1906</b>
Bhilwara	0	25	11	0	0	45	21	-	1800	1909
Chittore	0	5	7	0	0	39	28	-	7800	4000
Rajsamand	0	0	0	0	0	0	0	-	-	-
<b>BHILWARA REGION</b>	<b>0</b>	<b>30</b>	<b>18</b>	<b>0</b>	<b>0</b>	<b>84</b>	<b>49</b>	<b>0</b>	<b>2800</b>	<b>2722</b>
<b>STATE</b>	<b>12</b>	<b>144</b>	<b>133</b>	<b>12</b>	<b>60</b>	<b>391</b>	<b>330</b>	<b>5000</b>	<b>2715</b>	<b>2481</b>

**District-Wise and Crop-wise Area, Production and Yield of Spice Crop**

CROP : GINGER				YEAR : 2014-15						
DISTRICT	AREA (HECT.)			AREA IRRIGATED (HECT.)	PRODUCTION (TONNES)			YIELD (KG/HECT.)		
	Final estimate	Revised final estimate	Average last 5 yrs. Yr ending		Final estimate	Revised final estimate	Average last 5 yrs. Yr ending	Final estimate	Revised final estimate	Average last 5 yrs. Yr ending
	2014-15	2013-14	2013-14	2014-15	2014-15	2013-14	2013-14	2014-15	2013-14	2013-14
Ajmer	0	0	0	0	0	0	0	-	-	-
Jaipur	0	0	0	0	0	0	0	-	-	-
Dausa	0	0	0	0	0	0	0	-	-	-
Tonk	0	0	0	0	0	0	0	-	-	-
<b>JAIPUR REGION</b>	<b>0</b>	<b>0</b>	<b>0</b>	<b>0</b>	<b>0</b>	<b>0</b>	<b>0</b>	<b>0</b>	<b>0</b>	<b>0</b>
Sikar	0	0	0	0	0	0	0	-	-	-
Jhunjhunu	0	0	0	0	0	0	0	-	-	-
Nagaur	0	0	0	0	0	0	0	-	-	-
<b>SIKAR REGION</b>	<b>0</b>	<b>0</b>	<b>0</b>	<b>0</b>	<b>0</b>	<b>0</b>	<b>0</b>	<b>0</b>	<b>0</b>	<b>0</b>
Alwar	0	0	0	0	0	0	0	-	-	-
Bharatpur	0	0	0	0	0	0	0	-	-	-
Dholpur	0	0	0	0	0	0	0	-	-	-
S.Madhapur	0	0	0	0	0	0	0	-	-	-
Karoli	0	0	0	0	0	0	0	-	-	-
<b>BHARATPUR REGION</b>	<b>0</b>	<b>0</b>	<b>0</b>	<b>0</b>	<b>0</b>	<b>0</b>	<b>0</b>	<b>0</b>	<b>0</b>	<b>0</b>
Bikaner	0	0	0	0	0	0	0	-	-	-
Churu	0	0	0	0	0	0	0	-	-	-
Jaisalmer	0	0	0	0	0	0	0	-	-	-
<b>BIKANER REGION</b>	<b>0</b>	<b>0</b>	<b>0</b>	<b>0</b>	<b>0</b>	<b>0</b>	<b>0</b>	<b>0</b>	<b>0</b>	<b>0</b>
Ganganagar	0	0	0	0	0	0	0	-	-	-
Hanumangarh	0	0	0	0	0	0	0	-	-	-
<b>G.NAGAR REGION</b>	<b>0</b>	<b>0</b>	<b>0</b>	<b>0</b>	<b>0</b>	<b>0</b>	<b>0</b>	<b>0</b>	<b>0</b>	<b>0</b>
Jodhpur	0	0	0	0	0	0	0	-	-	-
Barmer	0	0	0	0	0	0	0	-	-	-
<b>JODHPUR REGION</b>	<b>0</b>	<b>0</b>	<b>0</b>	<b>0</b>	<b>0</b>	<b>0</b>	<b>0</b>	<b>0</b>	<b>0</b>	<b>0</b>
Jalore	0	0	0	0	0	0	0	-	-	-
Pali	0	0	0	0	0	0	0	-	-	-
Sirohi	0	0	0	0	0	0	0	-	-	-
<b>JALORE REGION</b>	<b>0</b>	<b>0</b>	<b>0</b>	<b>0</b>	<b>0</b>	<b>0</b>	<b>0</b>	<b>0</b>	<b>0</b>	<b>0</b>
Kota	5	0	0	5	15	0	0	3000	-	-
Baran	1	3	11	1	0	4	18	0	1333	1636
Bundi	0	0	0	0	0	0	0	-	-	-
Jhalawar	0	0	0	0	0	0	0	-	-	-
<b>KOTA REGION</b>	<b>6</b>	<b>3</b>	<b>11</b>	<b>6</b>	<b>15</b>	<b>4</b>	<b>18</b>	<b>2500</b>	<b>1333</b>	<b>1636</b>
Banswara	0	0	0	0	0	0	0	-	-	-
Dungarpur	10	13	16	10	60	72	88	6000	5538	5500
Udaipur	103	106	146	101	154	170	204	1495	1604	1397
Pratapgarh	0	0	0	0	0	0	0	-	-	-
<b>UDAIPUR REGION</b>	<b>113</b>	<b>119</b>	<b>162</b>	<b>111</b>	<b>214</b>	<b>242</b>	<b>292</b>	<b>1894</b>	<b>2034</b>	<b>1802</b>
Bhilwara	0	1	0	0	0	0	0	-	0	-
Chittore	1	0	0	1	1	0	0	1000	-	-
Rajsamand	0	0	0	0	0	0	0	-	-	-
<b>BHILWARA REGION</b>	<b>1</b>	<b>1</b>	<b>0</b>	<b>1</b>	<b>1</b>	<b>0</b>	<b>0</b>	<b>1000</b>	<b>0</b>	<b>0</b>
<b>STATE</b>	<b>120</b>	<b>123</b>	<b>173</b>	<b>118</b>	<b>230</b>	<b>246</b>	<b>310</b>	<b>1917</b>	<b>2000</b>	<b>1792</b>

**District-Wise and Crop-wise Area, Production and Yield of Spice Crop**

CROP : FENNEL										
YEAR : 2014-15										
DISTRICT	AREA (HECT.)			AREA IRRIGATED (HECT.)	PRODUCTION (TONNES)			YIELD (KG/HECT.)		
	Final estimate 2014-15	Revised final estimate 2013-14	Average last 5 yrs. Yr ending 2013-14		Final estimate 2014-15	Revised final estimate 2013-14	Average last 5 yrs. Yr ending 2013-14	Final estimate 2014-15	Revised final estimate 2013-14	Average last 5 yrs. Yr ending 2013-14
Ajmer	109	49	291	109	19	58	274	174	1184	942
Jaipur	68	75	155	68	37	301	459	544	4013	2961
Dausa	720	791	2939	720	1058	50	2700	1469	63	919
Tonk	1176	969	2642	1176	586	887	2512	498	915	951
<b>JAIPUR REGION</b>	<b>2073</b>	<b>1884</b>	<b>6027</b>	<b>2073</b>	<b>1700</b>	<b>1296</b>	<b>5945</b>	<b>820</b>	<b>688</b>	<b>986</b>
Sikar	0	0	0	0	0	0	0	-	-	-
Jhunjhunu	2	0	2	2	1	0	1	500	-	500
Nagaur	7869	3623	8093	7869	8385	4527	9415	1066	1250	1163
<b>SIKAR REGION</b>	<b>7871</b>	<b>3623</b>	<b>8095</b>	<b>7871</b>	<b>8386</b>	<b>4527</b>	<b>9416</b>	<b>1065</b>	<b>1250</b>	<b>1163</b>
Alwar	1	0	1	1	1	0	1	1000	-	1000
Bharatpur	38	13	40	38	42	22	33	1105	1692	825
Dholpur	3	1	5	3	3	1	11	1000	1000	2200
S.Madhopur	786	659	1945	786	718	448	1852	913	680	952
Karoli	48	24	153	48	19	6	88	396	250	575
<b>BHARATPUR REGION</b>	<b>876</b>	<b>697</b>	<b>2144</b>	<b>876</b>	<b>783</b>	<b>477</b>	<b>1985</b>	<b>894</b>	<b>684</b>	<b>926</b>
Bikaner	0	13	24	0	0	13	24	-	1000	1000
Churu	89	10	44	89	53	3	216	596	300	4909
Jaisalmer	1	0	9	1	1	0	1	1000	-	111
<b>BIKANER REGION</b>	<b>90</b>	<b>23</b>	<b>77</b>	<b>90</b>	<b>54</b>	<b>16</b>	<b>241</b>	<b>600</b>	<b>696</b>	<b>3130</b>
Ganganagar	1	0	0	1	2	0	0	2000	-	-
Hanumangarh	0	0	1	0	0	0	1	-	-	1000
<b>G.NAGAR REGION</b>	<b>1</b>	<b>0</b>	<b>1</b>	<b>1</b>	<b>2</b>	<b>0</b>	<b>1</b>	<b>2000</b>	<b>0</b>	<b>1000</b>
Jodhpur	2333	1836	2131	2333	1180	1652	1147	506	900	538
Barmer	311	22	11	311	196	19	8	630	864	727
<b>JODHPUR REGION</b>	<b>2644</b>	<b>1858</b>	<b>2142</b>	<b>2644</b>	<b>1376</b>	<b>1671</b>	<b>1155</b>	<b>520</b>	<b>899</b>	<b>539</b>
Jalore	728	467	1137	728	437	280	5420	600	600	4767
Pali	1013	648	553	1013	871	702	730	860	1083	1320
Sirohi	0	5699	4485	0	0	5082	4098	-	892	914
<b>JALORE REGION</b>	<b>1741</b>	<b>6814</b>	<b>6175</b>	<b>1741</b>	<b>1308</b>	<b>6064</b>	<b>10248</b>	<b>751</b>	<b>890</b>	<b>1660</b>
Kota	0	0	5	0	0	0	5	-	-	1000
Baran	1	1	1	1	1	0	0	1000	0	0
Bundi	1	0	19	1	0	0	14	0	-	737
Jhalawar	1	3	2	1	1	2	2	1000	667	1000
<b>KOTA REGION</b>	<b>3</b>	<b>4</b>	<b>27</b>	<b>3</b>	<b>2</b>	<b>2</b>	<b>21</b>	<b>667</b>	<b>500</b>	<b>778</b>
Banswara	0	0	0	0	0	0	0	-	-	-
Dungarpur	201	213	207	201	201	213	207	1000	1000	1000
Udaipur	47	7	2	47	31	4	1	660	571	500
Pratapgarh	0	0	0	0	0	0	0	-	-	-
<b>UDAIPUR REGION</b>	<b>248</b>	<b>220</b>	<b>209</b>	<b>248</b>	<b>232</b>	<b>217</b>	<b>208</b>	<b>935</b>	<b>986</b>	<b>995</b>
Bhilwara	14	37	78	14	4	7	32	286	189	410
Chittore	0	1	1	0	0	0	0	-	0	0
Rajsamand	0	0	0	0	0	0	0	-	-	-
<b>BHILWARA REGION</b>	<b>14</b>	<b>38</b>	<b>79</b>	<b>14</b>	<b>4</b>	<b>7</b>	<b>32</b>	<b>286</b>	<b>184</b>	<b>405</b>
<b>STATE</b>	<b>15561</b>	<b>15161</b>	<b>24976</b>	<b>15561</b>	<b>13847</b>	<b>14277</b>	<b>29252</b>	<b>890</b>	<b>942</b>	<b>1171</b>

**District-Wise and Crop-wise Area, Production and Yield of Spice Crop**

CROP : GARLIC				YEAR : 2014-15							
DISTRICT	AREA (HECT.)			AREA IRRIGATED (HECT.)	PRODUCTION (TONNES)			YIELD (KG/HECT.)			
	Final estimate 2014-15	Revised final estimate 2013-14	Average last 5 yrs. Yr ending 2013-14		Final estimate 2014-15	Revised final estimate 2013-14	Average last 5 yrs. Yr ending 2013-14	Final estimate 2014-15	Revised final estimate 2013-14	Average last 5 yrs. Yr ending 2013-14	
Ajmer	0	0	5	0	0	0	6	-	-	1200	
Jaipur	20	36	47	20	29	46	58	1450	1278	1234	
Dausa	0	0	0	0	0	0	1	-	-	-	
Tonk	4	4	10	4	1	1	2	250	250	200	
<b>JAIPUR REGION</b>	<b>24</b>	<b>40</b>	<b>62</b>	<b>24</b>	<b>30</b>	<b>47</b>	<b>67</b>	<b>1250</b>	<b>1175</b>	<b>1081</b>	
Sikar	45	93	132	45	900	1023	318	20000	11000	2409	
Jhunjhunu	458	581	568	458	916	1162	1511	2000	2000	2660	
Nagaur	76	73	87	76	1049	160	264	13803	2192	3034	
<b>SIKAR REGION</b>	<b>579</b>	<b>747</b>	<b>787</b>	<b>579</b>	<b>2865</b>	<b>2345</b>	<b>2093</b>	<b>4948</b>	<b>3139</b>	<b>2659</b>	
Alwar	0	0	3	0	0	0	3	-	-	1000	
Bharatpur	4	0	1	4	40	0	1	10000	-	1000	
Dholpur	0	0	6	0	0	0	22	-	-	3667	
S. Madhopur	23	14	18	23	32	22	35	1391	1571	1944	
Karoli	5	0	2	5	5	0	5	1000	-	2500	
<b>BHARATPUR REGION</b>	<b>32</b>	<b>14</b>	<b>30</b>	<b>32</b>	<b>77</b>	<b>22</b>	<b>66</b>	<b>2406</b>	<b>1571</b>	<b>2200</b>	
Bikaner	0	2	3	0	0	2	3	-	1000	1000	
Churu	2	1	1	2	1	1	0	500	1000	0	
Jaisalmer	0	0	0	0	0	0	0	-	-	-	
<b>BIKANER REGION</b>	<b>2</b>	<b>3</b>	<b>4</b>	<b>2</b>	<b>1</b>	<b>3</b>	<b>3</b>	<b>500</b>	<b>1000</b>	<b>750</b>	
Ganganagar	17	27	90	17	102	27	888	6000	1000	9867	
Hanumangarh	0	13	22	0	0	65	47	-	5000	2136	
<b>G.NAGAR REGION</b>	<b>17</b>	<b>40</b>	<b>112</b>	<b>17</b>	<b>102</b>	<b>92</b>	<b>935</b>	<b>6000</b>	<b>2300</b>	<b>8348</b>	
Jodhpur	3289	3519	3840	3289	16385	18266	7942	4982	5191	2068	
Barnmer	0	0	0	0	0	0	0	-	-	-	
<b>JODHPUR REGION</b>	<b>3289</b>	<b>3519</b>	<b>3840</b>	<b>3289</b>	<b>16385</b>	<b>18266</b>	<b>7942</b>	<b>4982</b>	<b>5191</b>	<b>2068</b>	
Jalore	1	4	5	1	2	5	6	2000	1250	1200	
Pali	8	2	12	8	8	2	8	1000	1000	667	
Sirohi	8	12	11	8	6	10	9	750	833	818	
<b>JALORE REGION</b>	<b>17</b>	<b>18</b>	<b>28</b>	<b>17</b>	<b>16</b>	<b>17</b>	<b>23</b>	<b>941</b>	<b>944</b>	<b>821</b>	
Kota	8516	7020	7255	8516	30870	60651	61980	3625	8640	8543	
Baran	14604	11734	10387	14604	53651	44473	27230	3674	3790	2622	
Bundi	1086	1353	1672	1086	1713	5207	4714	1577	3848	2819	
Jhalawar	10242	8908	7025	10242	8194	22270	26574	800	2500	3783	
<b>KOTA REGION</b>	<b>34448</b>	<b>29015</b>	<b>26339</b>	<b>34448</b>	<b>94428</b>	<b>132601</b>	<b>120498</b>	<b>2741</b>	<b>4570</b>	<b>4575</b>	
Banswara	0	0	2	0	0	0	6	-	-	3000	
Dungarpur	6	14	6	6	30	70	29	5000	5000	4833	
Udaipur	75	70	62	75	297	99	104	3960	1414	1677	
Pratapgarh	5538	4876	3687	5538	38766	33894	20361	7000	6951	5522	
<b>UDAIPUR REGION</b>	<b>5619</b>	<b>4960</b>	<b>3757</b>	<b>5619</b>	<b>39093</b>	<b>34063</b>	<b>20500</b>	<b>6957</b>	<b>6868</b>	<b>5456</b>	
Bhilwara	524	522	520	524	451	1999	1603	861	3830	3083	
Chittore	5455	5948	5350	5455	18472	28195	31045	3386	4740	5803	
Rajsamand	150	189	169	150	117	567	507	780	3000	3000	
<b>BHILWARA REGION</b>	<b>6129</b>	<b>6659</b>	<b>6039</b>	<b>6129</b>	<b>19040</b>	<b>30761</b>	<b>33155</b>	<b>3107</b>	<b>4619</b>	<b>5490</b>	
<b>STATE</b>	<b>50156</b>	<b>45015</b>	<b>40998</b>	<b>50156</b>	<b>172037</b>	<b>218217</b>	<b>185282</b>	<b>3430</b>	<b>4848</b>	<b>4519</b>	

**District-Wise and Crop-wise Area, Production and Yield of Spice Crop**

CROP : AJWAIN				YEAR : 2014-15						
DISTRICT	AREA (HECT.)			AREA IRRIGATED (HECT.)	PRODUCTION (TONNES)			YIELD (KG/HECT.)		
	Final estimate 2014-15	Revised final estimate 2013-14	Average last 5 yrs Yr ending 2013-14		Final estimate 2014-15	Revised final estimate 2013-14	Average last 5 yrs Yr ending 2013-14	Final estimate 2014-15	Revised final estimate 2013-14	Average last 5 yrs Yr ending 2013-14
Ajmer	24	22	60	24	11	19	32	458	864	533
Jaipur	2	0	13	0	1	0	10	500	-	769
Dausa	0	0	0	0	0	0	0	-	-	-
Tonk	39	29	153	26	7	11	59	179	379	386
<b>JAIPUR REGION</b>	<b>65</b>	<b>51</b>	<b>226</b>	<b>50</b>	<b>19</b>	<b>30</b>	<b>101</b>	<b>292</b>	<b>588</b>	<b>447</b>
Sikar	0	1	0	0	0	1	0	-	1000	-
Jhunjhunu	0	0	0	0	0	0	0	-	-	-
Nagaur	44	107	420	36	33	169	507	750	1579	1207
<b>SIKAR REGION</b>	<b>44</b>	<b>108</b>	<b>420</b>	<b>36</b>	<b>33</b>	<b>170</b>	<b>507</b>	<b>750</b>	<b>1574</b>	<b>1207</b>
Alwar	0	0	0	0	0	0	0	-	-	-
Bharatpur	0	0	0	0	0	0	0	-	-	-
Dholpur	0	0	0	0	0	0	0	-	-	-
S.Madhapur	0	0	1	0	0	0	1	-	-	1000
Karoli	0	0	0	0	0	0	0	-	-	-
<b>BHARATPUR REGION</b>	<b>0</b>	<b>0</b>	<b>1</b>	<b>0</b>	<b>0</b>	<b>0</b>	<b>1</b>	<b>0</b>	<b>0</b>	<b>1000</b>
Bikaner	0	1	2	0	0	1	2	-	1000	1000
Churu	0	1	3	0	0	0	0	-	0	0
Jaisalmer	0	0	14	0	0	0	2	-	-	143
<b>BIKANER REGION</b>	<b>0</b>	<b>2</b>	<b>19</b>	<b>0</b>	<b>0</b>	<b>1</b>	<b>4</b>	<b>0</b>	<b>500</b>	<b>211</b>
Ganganagar	0	0	0	0	0	0	0	-	-	-
Hanumangarh	0	0	0	0	0	0	0	-	-	-
<b>G.NAGAR REGION</b>	<b>0</b>	<b>0</b>	<b>0</b>	<b>0</b>	<b>0</b>	<b>0</b>	<b>0</b>	<b>0</b>	<b>0</b>	<b>0</b>
Jodhpur	0	4	10	0	0	2	7	-	500	700
Barmer	4	1	3	4	1	1	2	250	1000	667
<b>JODHPUR REGION</b>	<b>4</b>	<b>5</b>	<b>13</b>	<b>4</b>	<b>1</b>	<b>3</b>	<b>9</b>	<b>250</b>	<b>600</b>	<b>692</b>
Jalore	41	25	112	41	41	25	109	1000	1000	973
Pali	6	0	5	6	2	0	4	333	-	800
Sirohi	0	0	10	0	0	0	10	-	-	1000
<b>JALORE REGION</b>	<b>47</b>	<b>25</b>	<b>127</b>	<b>47</b>	<b>43</b>	<b>25</b>	<b>123</b>	<b>915</b>	<b>1000</b>	<b>969</b>
Kota	16	137	257	16	9	52	183	563	380	712
Baran	0	0	10	0	0	0	24	-	-	2400
Bundi	0	0	3	0	0	0	5	-	-	1667
Jhalawar	3	11	19	2	1	5	16	333	455	842
<b>KOTA REGION</b>	<b>19</b>	<b>148</b>	<b>289</b>	<b>18</b>	<b>10</b>	<b>57</b>	<b>228</b>	<b>526</b>	<b>385</b>	<b>789</b>
Banswara	0	0	5	0	0	0	2	-	-	400
Dungarpur	0	0	0	0	0	0	0	-	-	-
Udaipur	276	451	668	10	117	226	368	424	501	551
Pratapgarh	72	945	1947	72	144	451	1703	2000	477	875
<b>UDAIPUR REGION</b>	<b>348</b>	<b>1396</b>	<b>2620</b>	<b>82</b>	<b>261</b>	<b>677</b>	<b>2073</b>	<b>750</b>	<b>485</b>	<b>791</b>
Bhilwara	20	520	642	20	14	262	270	700	504	421
Chittore	89	9811	11982	85	55	6879	7419	618	701	619
Rajsamand	0	558	735	0	0	1116	845	-	2000	1150
<b>BHILWARA REGION</b>	<b>109</b>	<b>10889</b>	<b>13359</b>	<b>105</b>	<b>69</b>	<b>8257</b>	<b>8534</b>	<b>633</b>	<b>758</b>	<b>639</b>
<b>STATE</b>	<b>636</b>	<b>12624</b>	<b>17074</b>	<b>342</b>	<b>436</b>	<b>9220</b>	<b>11580</b>	<b>686</b>	<b>730</b>	<b>678</b>

**District-Wise and Crop-wise Area, Production and Yield of Vegetables Crop**

CROP : MATAR				YEAR : 2014-15						
DISTRICT	AREA (HECT.)			AREA IRRIGATED (HECT.)	PRODUCTION (TONNES)			YIELD (KG/HECT.)		
	Final estimate 2014-15	Revised final estimate 2013-14	Average last 5 yrs. Yr ending 2013-14		Final estimate 2014-15	Revised final estimate 2013-14	Average last 5 yrs. Yr ending 2013-14	Final estimate 2014-15	Revised final estimate 2013-14	Average last 5 yrs. Yr ending 2013-14
Ajmer	519	340	68	519	960	608	122	1850	1788	1794
Jaipur	9064	9136	1827	9064	19390	12186	2437	2139	1334	1334
Dausa	34	12	9	34	16	24	18	471	2000	2000
Tonk	119	105	84	119	119	105	106	1000	1000	1262
<b>JAIPUR REGION</b>	<b>9736</b>	<b>9593</b>	<b>1988</b>	<b>9736</b>	<b>20485</b>	<b>12923</b>	<b>2683</b>	<b>2104</b>	<b>1347</b>	<b>1350</b>
Sikar	104	129	26	104	864	1088	218	8308	8434	8385
Jhunjhunu	108	69	32	108	215	137	64	1991	1986	2000
Nagaur	1213	1385	1449	1213	2838	2136	2395	2340	1542	1653
<b>SIKAR REGION</b>	<b>1425</b>	<b>1583</b>	<b>1507</b>	<b>1425</b>	<b>3917</b>	<b>3361</b>	<b>2677</b>	<b>2749</b>	<b>2123</b>	<b>1776</b>
Alwar	350	226	122	350	983	222	130	2809	982	1066
Bharatpur	69	66	86	69	107	100	163	1551	1515	1895
Dholpur	70	51	62	69	115	87	111	1643	1706	1790
S.Machhopur	50	40	43	50	40	20	39	800	500	907
Karoli	1	1	2	1	1	1	3	1000	1000	1500
<b>BHARATPUR REGION</b>	<b>540</b>	<b>384</b>	<b>315</b>	<b>539</b>	<b>1246</b>	<b>430</b>	<b>446</b>	<b>2307</b>	<b>1120</b>	<b>1416</b>
Bikaner	11	0	6	11	7	0	6	636	-	1000
Churu	1	1	0	1	1	1	0	1000	1000	-
Jaisalmer	1	0	5	1	1	0	3	1000	-	600
<b>BIKANER REGION</b>	<b>13</b>	<b>1</b>	<b>11</b>	<b>13</b>	<b>9</b>	<b>1</b>	<b>9</b>	<b>692</b>	<b>1000</b>	<b>818</b>
Ganganagar	70	56	42	70	140	168	95	2000	3000	2262
Hanumangarh	44	40	10	44	494	455	92	11227	11375	9200
<b>G.NAGAR REGION</b>	<b>114</b>	<b>96</b>	<b>52</b>	<b>114</b>	<b>634</b>	<b>623</b>	<b>187</b>	<b>5561</b>	<b>6490</b>	<b>3596</b>
Jodhpur	0	0	0	0	0	0	0	-	-	-
Barmer	0	2	0	0	0	2	0	-	1000	-
<b>JODHPUR REGION</b>	<b>0</b>	<b>2</b>	<b>0</b>	<b>0</b>	<b>0</b>	<b>2</b>	<b>0</b>	<b>0</b>	<b>1000</b>	<b>0</b>
Jalore	2	1	0	2	2	3	1	1000	3000	
Pali	1	14	3	1	1	26	5	1000	1857	1667
Sirohi	34	20	4	34	90	188	38	2647	9400	9500
<b>JALORE REGION</b>	<b>37</b>	<b>35</b>	<b>7</b>	<b>37</b>	<b>93</b>	<b>217</b>	<b>44</b>	<b>2514</b>	<b>6200</b>	<b>6286</b>
Kota	37	48	55	37	90	72	83	2432	1500	1509
Baran	24	23	27	24	35	32	50	1458	1391	1852
Bundi	819	1280	836	819	2456	3857	1895	2999	3013	2267
Jhalawar	61	54	26	61	126	216	75	2066	4000	2885
<b>KOTA REGION</b>	<b>941</b>	<b>1405</b>	<b>944</b>	<b>941</b>	<b>2707</b>	<b>4177</b>	<b>2103</b>	<b>2877</b>	<b>2973</b>	<b>2228</b>
Banswara	1	2	3	0	1	1	2	1000	500	667
Dungarpur	0	0	0	0	0	0	0	-	-	-
Udaipur	57	59	20	57	119	103	29	2088	1746	1450
Pratapgarh	57	18	11	57	143	33	24	2509	1833	2182
<b>UDAIPUR REGION</b>	<b>115</b>	<b>79</b>	<b>34</b>	<b>114</b>	<b>263</b>	<b>137</b>	<b>55</b>	<b>2287</b>	<b>1734</b>	<b>1618</b>
Bhilwara	121	105	50	121	454	387	100	3752	3686	2000
Chittore	235	279	175	235	884	558	236	3762	2000	1349
Rajsamand	26	26	5	26	78	78	16	3000	3000	3200
<b>BHILWARA REGION</b>	<b>382</b>	<b>410</b>	<b>230</b>	<b>382</b>	<b>1416</b>	<b>1023</b>	<b>352</b>	<b>3707</b>	<b>2495</b>	<b>1530</b>
<b>STATE</b>	<b>13303</b>	<b>13588</b>	<b>5088</b>	<b>13301</b>	<b>30770</b>	<b>22894</b>	<b>8556</b>	<b>2313</b>	<b>1685</b>	<b>1682</b>

**District-Wise and Crop-wise Area, Production and Yield of Vegetables Crop**

CROP : POTATO											YEAR : 2014-15
DISTRICT	AREA (HECT.)			AREA IRRIGATED (HECT.)	PRODUCTION (TONNES)			YIELD (KG/HECT.)			
	Final estimate	Revised final estimate	Average last 5 yrs. Yr ending		Final estimate	Revised final estimate	Average last 5 yrs. Yr ending	Final estimate	Revised final estimate	Average last 5 yrs. Yr ending	
	2014-15	2013-14	2013-14		2014-15	2013-14	2013-14	2014-15	2013-14	2013-14	
Ajmer	0	0	0	0	0	0	2	-	-	-	
Jaipur	22	16	22	21	41	32	159	1864	2000	7227	
Dausa	7	1	7	7	14	2	32	2000	2000	4571	
Tonk	12	18	18	12	60	108	100	5000	6000	5556	
<b>JAIPUR REGION</b>	<b>41</b>	<b>35</b>	<b>47</b>	<b>40</b>	<b>115</b>	<b>142</b>	<b>293</b>	<b>2805</b>	<b>4057</b>	<b>6234</b>	
Sikar	1	1	4	1	30	32	16	30000	32000	4000	
Jhunjhunu	13	8	9	13	27	14	18	2077	1750	2000	
Nagaur	11	1	1	11	40	1	2	3636	1000	2000	
<b>SIKAR REGION</b>	<b>25</b>	<b>10</b>	<b>14</b>	<b>25</b>	<b>97</b>	<b>47</b>	<b>36</b>	<b>3880</b>	<b>4700</b>	<b>2571</b>	
Alwar	76	50	81	76	503	230	358	6618	4600	4420	
Bharatpur	2726	8	2710	2726	29983	64	28685	10999	8000	10585	
Dholpur	7953	5611	5362	7953	91454	72943	64145	11499	13000	11963	
S.Madhopur	23	7	15	23	64	21	52	2783	3000	3467	
Karoli	19	16	23	19	68	56	82	3579	3500	3565	
<b>BHARATPUR REGION</b>	<b>10797</b>	<b>5692</b>	<b>8191</b>	<b>10797</b>	<b>122072</b>	<b>73314</b>	<b>93322</b>	<b>11306</b>	<b>12880</b>	<b>11393</b>	
Bikaner	12	111	33	12	12	111	33	1000	1000	1000	
Churu	8	0	1	8	68	0	1	8500	-	1000	
Jaisalmer	0	1	2	0	0	0	1	-	0	500	
<b>BIKANER REGION</b>	<b>20</b>	<b>112</b>	<b>36</b>	<b>20</b>	<b>80</b>	<b>111</b>	<b>35</b>	<b>4000</b>	<b>991</b>	<b>972</b>	
Ganganagar	209	265	259	209	6499	873	5074	31096	3294	19591	
Hanumangarh	461	245	182	461	9671	5142	3164	20978	20988	17385	
<b>G.NAGAR REGION</b>	<b>670</b>	<b>510</b>	<b>441</b>	<b>670</b>	<b>16170</b>	<b>6015</b>	<b>8238</b>	<b>24134</b>	<b>11794</b>	<b>18680</b>	
Jodhpur	0	0	4	0	0	0	32	-	-	8000	
Barmer	1	0	0	1	1	0	0	1000	-	-	
<b>JODHPUR REGION</b>	<b>1</b>	<b>0</b>	<b>4</b>	<b>1</b>	<b>1</b>	<b>0</b>	<b>32</b>	<b>1000</b>	<b>0</b>	<b>8000</b>	
Jalore	178	97	60	178	819	407	168	4601	4196	2800	
Pali	5	3	2	5	14	6	3	2800	2000	1500	
Sirohi	236	159	165	236	6990	4770	2828	29619	30000	17139	
<b>JALORE REGION</b>	<b>419</b>	<b>259</b>	<b>227</b>	<b>419</b>	<b>7823</b>	<b>5183</b>	<b>2999</b>	<b>18671</b>	<b>20012</b>	<b>13211</b>	
Kota	209	201	204	209	1270	3015	3060	6077	15000	15000	
Baran	70	29	40	69	305	151	229	4357	5207	5725	
Bundi	128	156	111	127	1122	1671	796	8766	10712	7171	
Jhalawar	107	118	98	107	646	656	1282	6037	5559	13082	
<b>KOTA REGION</b>	<b>514</b>	<b>504</b>	<b>453</b>	<b>512</b>	<b>3343</b>	<b>5493</b>	<b>5367</b>	<b>6504</b>	<b>10899</b>	<b>11848</b>	
Banswara	0	1	2	0	0	45	90	-	45000	45000	
Dungarpur	0	17	4	0	0	85	18	-	5000	4500	
Udaipur	1	4	3	1	0	6	11	0	1500	3667	
Pratapgarh	2	7	8	0	12	56	39	6000	8000	4875	
<b>UDAIPUR REGION</b>	<b>3</b>	<b>29</b>	<b>17</b>	<b>1</b>	<b>12</b>	<b>192</b>	<b>158</b>	<b>4000</b>	<b>6621</b>	<b>9294</b>	
Bhilwara	7	9	11	7	17	32	24	2429	3556	2182	
Chittore	6	12	15	6	35	58	96	5833	4833	6400	
Rajsamand	11	8	6	9	49	40	24	4455	5000	4000	
<b>BHILWARA REGION</b>	<b>24</b>	<b>29</b>	<b>32</b>	<b>22</b>	<b>101</b>	<b>130</b>	<b>144</b>	<b>4208</b>	<b>4483</b>	<b>4500</b>	
<b>STATE</b>	<b>12514</b>	<b>7180</b>	<b>9462</b>	<b>12507</b>	<b>149814</b>	<b>90627</b>	<b>110624</b>	<b>11972</b>	<b>12622</b>	<b>11691</b>	

**District-Wise and Crop-wise Area, Production and Yield of Vegetables Crop**

CROP : SWEET POTATO										YEAR : 2014-15	
DISTRICT	AREA (HECT.)			AREA IRRIGATED (HECT.)	PRODUCTION (TONNES)			YIELD (KG/HECT.)			
	Final estimate 2014-15	Revised final estimate 2013-14	Average last 5 yrs. Yr ending 2013-14		Final estimate 2014-15	Revised final estimate 2013-14	Average last 5 yrs. Yr ending 2013-14	Final estimate 2014-15	Revised final estimate 2013-14	Average last 5 yrs. Yr ending 2013-14	
Ajmer	1	54	83	1	1	70	94	1000	1296	1133	
Jaipur	16	33	11	0	16	33	14	1000	1000	1273	
Dausa	0	1	1	23	0	2	1	-	2000	1000	
Tonk	0	4	48	0	0	16	166	-	4000	3458	
<b>JAIPUR REGION</b>	<b>17</b>	<b>92</b>	<b>143</b>	<b>24</b>	<b>17</b>	<b>121</b>	<b>275</b>	<b>1000</b>	<b>1315</b>	<b>1923</b>	
Sikar	115	40	92	0	3450	495	521	30000	12375	5663	
Jhunjhunu	2	2	8	5	3	4	16	1500	2000	2000	
Nagaur	93	73	226	11	186	153	433	2000	2006	1916	
<b>SIKAR REGION</b>	<b>210</b>	<b>115</b>	<b>326</b>	<b>16</b>	<b>3639</b>	<b>652</b>	<b>970</b>	<b>17329</b>	<b>5670</b>	<b>2975</b>	
Alwar	11	8	14	9	33	14	48	3000	1750	3429	
Bharatpur	18	12	58	9	125	116	289	6944	9667	4983	
Dholpur	32	50	53	0	77	125	126	2406	2500	2377	
S. Madhopur	1	1	5	115	3	3	13	3000	3000	2600	
Karoli	2	8	14	0	8	30	37	4000	3750	2643	
<b>BHARATPUR REGION</b>	<b>64</b>	<b>79</b>	<b>144</b>	<b>133</b>	<b>246</b>	<b>288</b>	<b>513</b>	<b>3844</b>	<b>3646</b>	<b>3563</b>	
Bikaner	0	0	0	17	0	0	0	-	-	-	
Churu	0	0	0	0	0	0	0	-	-	-	
Jaisalmer	0	0	0	127	0	0	0	-	-	-	
<b>BIKANER REGION</b>	<b>0</b>	<b>0</b>	<b>0</b>	<b>144</b>	<b>0</b>	<b>0</b>	<b>0</b>	<b>0</b>	<b>0</b>	<b>0</b>	
Ganganagar	5	0	0	0	25	0	0	5000	-	-	
Hanumangarh	0	0	0	16	0	0	0	-	-	-	
<b>G.NAGAR REGION</b>	<b>5</b>	<b>0</b>	<b>0</b>	<b>16</b>	<b>25</b>	<b>0</b>	<b>0</b>	<b>5000</b>	<b>0</b>	<b>0</b>	
Jodhpur	5	39	20	2	12	12	6	2400	308	300	
Barmer	24	33	48	18	9	33	36	375	1000	750	
<b>JODHPUR REGION</b>	<b>29</b>	<b>72</b>	<b>68</b>	<b>20</b>	<b>21</b>	<b>45</b>	<b>42</b>	<b>724</b>	<b>625</b>	<b>618</b>	
Jalore	127	123	51	209	572	246	121	4504	2000	2373	
Pali	11	0	7	0	40	0	8	3636	-	1143	
Sirohi	0	0	1	0	0	0	12	-	-	12000	
<b>JALORE REGION</b>	<b>138</b>	<b>123</b>	<b>59</b>	<b>209</b>	<b>612</b>	<b>246</b>	<b>141</b>	<b>4435</b>	<b>2000</b>	<b>2390</b>	
Kota	0	0	0	93	0	0	0	-	-	-	
Baran	0	0	1	24	0	0	1	-	-	1000	
Bundi	62	44	77	6	304	199	276	4903	4523	3584	
Jhalawar	212	97	117	2	839	383	453	3958	3948	3872	
<b>KOTA REGION</b>	<b>274</b>	<b>141</b>	<b>195</b>	<b>125</b>	<b>1143</b>	<b>582</b>	<b>730</b>	<b>4172</b>	<b>4128</b>	<b>3744</b>	
Banswara	0	1	1	0	0	0	8	-	0	8000	
Dungarpur	0	0	0	5	0	0	0	-	-	-	
Udaipur	0	0	0	0	0	0	0	-	-	-	
Pratapgarh	1	3	1	0	0	3	1	0	1000	1000	
<b>UDAIPUR REGION</b>	<b>1</b>	<b>4</b>	<b>2</b>	<b>5</b>	<b>0</b>	<b>3</b>	<b>9</b>	<b>0</b>	<b>750</b>	<b>4500</b>	
Bhilwara	9	5	4	0	11	7	3	1222	1400	750	
Chittore	6	11	6	0	30	32	8	5000	2909	1333	
Rajsamand	0	0	0	1	0	0	0	-	-	-	
<b>BHILWARA REGION</b>	<b>15</b>	<b>16</b>	<b>10</b>	<b>1</b>	<b>41</b>	<b>39</b>	<b>11</b>	<b>2733</b>	<b>2438</b>	<b>1100</b>	
<b>STATE</b>	<b>753</b>	<b>642</b>	<b>947</b>	<b>693</b>	<b>5744</b>	<b>1976</b>	<b>2691</b>	<b>7628</b>	<b>3078</b>	<b>2842</b>	

**District-Wise and Crop-wise Area, Production and Yield of Vegetables Crop**

CROP : ONION				YEAR : 2014-15						
DISTRICT	AREA (HECT.)			AREA IRRIGATED (HECT.)	PRODUCTION (TONNES)			YIELD (KG/HECT.)		
	Final estimate 2014-15	Revised final estimate 2013-14	Average last 5 yrs. Yr ending 2013-14		Final estimate 2014-15	Revised final estimate 2013-14	Average last 5 yrs Yr ending 2013-14	Final estimate 2014-15	Revised final estimate 2013-14	Average last 5 yrs Yr ending 2013-14
Ajmer	1868	1449	804	1868	4711	2934	1916	2522	2025	2383
Jaipur	3551	3518	2540	3551	8436	8988	7209	2376	2555	2838
Dausa	35	21	40	35	63	46	66	1800	2190	1650
Tonk	119	25	84	115	269	122	411	2261	4880	4893
<b>JAIPUR REGION</b>	<b>5573</b>	<b>5013</b>	<b>3468</b>	<b>5569</b>	<b>13479</b>	<b>12090</b>	<b>9602</b>	<b>2419</b>	<b>2412</b>	<b>2769</b>
Sikar	10077	9334	9743	10077	218429	251875	184584	21676	26985	18945
Jhunjhunu	3311	3230	3447	3311	28044	64060	42443	8470	19833	12313
Nagaur	9266	8105	8044	9266	191892	109654	70739	20709	13529	8794
<b>SIKAR REGION</b>	<b>22654</b>	<b>20669</b>	<b>21234</b>	<b>22654</b>	<b>438365</b>	<b>425589</b>	<b>297766</b>	<b>19350</b>	<b>20591</b>	<b>14023</b>
Alwar	11528	10477	9790	11528	83138	52752	61568	7212	5035	6289
Bharatpur	71	2380	540	71	487	23315	4878	6859	9796	9033
Dholpur	0	1	2	0	0	6	6	6000	3000	3000
S.Madhampur	170	154	163	170	630	590	636	3706	3831	3902
Karoli	38	18	19	38	99	56	63	2605	3111	3316
<b>BHARATPUR REGION</b>	<b>11807</b>	<b>13030</b>	<b>10514</b>	<b>11807</b>	<b>84354</b>	<b>76719</b>	<b>67151</b>	<b>7144</b>	<b>5888</b>	<b>6387</b>
Bikaner	757	289	103	757	562	289	100	742	1000	971
Churu	388	225	149	388	1855	1454	473	4781	6462	3174
Jaisalmer	19	76	28	19	19	76	23	1000	1000	821
<b>BIKANER REGION</b>	<b>1164</b>	<b>590</b>	<b>280</b>	<b>1164</b>	<b>2436</b>	<b>1819</b>	<b>596</b>	<b>2093</b>	<b>3083</b>	<b>2129</b>
Ganganagar	31	42	40	31	992	92	1022	32000	2190	25550
Hanumangarh	60	20	24	60	900	300	213	15000	15000	8875
<b>G.NAGAR REGION</b>	<b>91</b>	<b>62</b>	<b>64</b>	<b>91</b>	<b>1892</b>	<b>392</b>	<b>1235</b>	<b>20791</b>	<b>6323</b>	<b>19297</b>
Jodhpur	16679	14765	14725	16679	403875	162162	140775	24215	10983	9560
Barmer	142	113	97	142	128	102	72	901	903	742
<b>JODHPUR REGION</b>	<b>16821</b>	<b>14878</b>	<b>14822</b>	<b>16821</b>	<b>404003</b>	<b>162264</b>	<b>140847</b>	<b>24018</b>	<b>10906</b>	<b>9503</b>
Jalore	345	319	254	345	990	824	607	2870	2583	2390
Pali	258	308	217	258	419	995	500	1624	3231	2304
Sirohi	63	64	40	63	620	1280	571	9841	20000	14275
<b>JALORE REGION</b>	<b>666</b>	<b>691</b>	<b>511</b>	<b>666</b>	<b>2029</b>	<b>3099</b>	<b>1678</b>	<b>3047</b>	<b>4485</b>	<b>3284</b>
Kota	35	51	62	32	417	568	723	11914	11137	11661
Baran	77	44	80	76	289	179	408	3753	4068	5100
Bundi	36	15	20	36	109	162	126	3028	10800	6300
Jhalawar	1544	1912	1176	1544	7081	7331	6965	4586	3834	5923
<b>KOTA REGION</b>	<b>1692</b>	<b>2022</b>	<b>1338</b>	<b>1688</b>	<b>7896</b>	<b>8240</b>	<b>8222</b>	<b>4667</b>	<b>4075</b>	<b>6145</b>
Banswara	23	33	50	23	460	640	562	20000	19394	11240
Dungarpur	12	26	16	12	60	130	78	5000	5000	4875
Udaipur	35	25	24	35	101	65	51	2886	2600	2125
Pratapgarh	301	510	406	217	2560	3634	4358	8505	7125	10734
<b>UDAIPUR REGION</b>	<b>371</b>	<b>594</b>	<b>496</b>	<b>287</b>	<b>3181</b>	<b>4469</b>	<b>5049</b>	<b>8574</b>	<b>7524</b>	<b>10179</b>
Bhilwara	109	85	63	109	203	177	124	1862	2082	1968
Chittore	408	547	487	405	2932	3534	3567	7186	6461	7324
Rajsamand	7	40	22	7	14	113	49	2000	2825	2227
<b>BHILWARA REGION</b>	<b>524</b>	<b>672</b>	<b>572</b>	<b>521</b>	<b>3149</b>	<b>3824</b>	<b>3740</b>	<b>6010</b>	<b>5690</b>	<b>6538</b>
<b>STATE</b>	<b>61363</b>	<b>58221</b>	<b>53299</b>	<b>61268</b>	<b>960784</b>	<b>698505</b>	<b>535886</b>	<b>15657</b>	<b>11997</b>	<b>10054</b>

District-Wise and Crop-wise Area, Production and Yield of Vegetables Crop Area in Ha.,  
Prod. in MT

S. No.	DISTRICT	Tomato					
		Area		Prod		Yield	
		2013-14	2014-15	2013-14	2014-15	2013-14	2014-15
1	AJMER	1090	1205	2846	1897	2611	1574
2	ALWAR	646	55	1285	2640	1989	48000
3	BANSWARA	48	55	674	1640	14042	29818
4	BARAN	178	210	550	785	3090	3738
5	BARMER	9	11	9	1	1000	91
6	BHARATPUR	229	183	1712	1407	7476	7689
7	BHILWARA	352	320	537	473	1526	1478
8	BIKANER	5	5	5	3	1000	600
9	BUNDI	407	336	3555	952	8735	2833
10	CHITTOR	221	182	883	845	3995	4643
11	CHURU	0	0	0	0	0	0
12	DAUSA	411	409	892	702	2170	1716
13	DHOLPUR	67	38	158	77	2358	2026
14	DUNGARPUR	20	14	108	76	5400	5429
15	SRIGANGANGAR	25	14	75	210	3000	15000
16	HANUMANGARH	42	39	410	400	9762	10256
17	JAIPUR	8999	8547	16446	21374	1828	2501
18	JAISALMER	9	10	6	7	667	700
19	JALORE	526	229	2099	642	3990	2803
20	JHALAWAR	441	573	4468	658	10132	1148
21	JHUNJHUNU	101	86	298	242	2950	2814
22	JODHPUR	232	226	109	74	470	327
23	KARUALI	156	112	480	291	3077	2598
24	KOTA	388	389	7075	5015	18235	12892
25	NAGOUR	61	61	61	134	1000	2197
26	PALI	506	432	687	592	1358	1370
27	RAJSAMAND	47	40	105	94	2234	2350
28	S.MODHPUR	342	438	1132	1568	3310	3580
29	SIKAR	286	303	7813	9367	27318	30914
30	SIROHI	1142	947	26730	19660	23406	20760
31	TONK	5	897	29	2762	5800	3079
32	UDAIPUR	136	117	290	344	2132	2940
33	PRATAPGARH	24	36	226	296	9417	8222
<b>TOTAL</b>		<b>17151</b>	<b>16519</b>	<b>81753</b>	<b>75228</b>	<b>4767</b>	<b>4554</b>

**District-Wise and Crop-wise Area, Production and Yield of Vegetables Crop** Area in Ha.,  
Prod. in MT

S. No.	DISTRICT	Cabbage					
		Area		Prod		Yield	
		2013-14	2014-15	2013-14	2014-15	2013-14	2014-15
1	AJMER	0	0	0	0	0	0
2	ALWAR	8	40	1	1000	125	25000
3	BANSWARA	70	40	1750	1000	25000	25000
4	BARAN	6	57	42	433	7000	7596
5	BARMER	0	0	0	0	0	0
6	BHARATPUR	0	0	0	0	0	0
7	BHILWARA	0	0	0	0	0	0
8	BIKANER	0	0	0	0	0	0
9	BUNDI	69	181	598	632	8667	3492
10	CHITTOR	0	56	0	252	0	4500
11	CHURU	0	40	0	74	0	1850
12	DAUSA	0	103	0	197	0	1913
13	DHOLPUR	0	0	0	0	0	0
14	DUNGARPUR	0	0	0	0	0	0
15	SRIGANGANGAR	11	0	33	0	3000	0
16	HANUMANGARH	51	59	720	840	14118	14237
17	JAIPUR	0	1128	0	3031	0	2687
18	JAISALMER	0	0	0	0	0	0
19	JALORE	70	64	233	163	3329	2547
20	JHALAWAR	31	119	150	304	4839	2555
21	JHUNJHUNU	0	179	0	0	0	0
22	JODHPUR	392	506	213	160	543	316
23	KARUALI	13	40	290	70	22308	1750
24	KOTA	0	146	0	1908	0	13068
25	NAGOUR	0	0	0	0	0	0
26	PALI	0	0	0	0	0	0
27	RAJSAMAND	0	0	0	0	0	0
28	S.MODHPUR	0	0	0	0	0	0
29	SIKAR	0	245	0	6108	0	0
30	SIROHI	0	214	0	2656	0	12411
31	TONK	0	0	0	0	0	#DIV/0!
32	UDAIPUR	59	65	172	195	0	0
33	PRATAPGARH	0	0	0	0	#DIV/0!	#DIV/0!
<b>TOTAL</b>		<b>780</b>	<b>3282</b>	<b>4202</b>	<b>19023</b>	<b>5387</b>	<b>5796</b>

District-Wise and Crop-wise Area, Production and Yield of Vegetables Crop Area in Ha.,  
Prod. in MT

S. No.	DISTRICT	Cauli flower					
		Area		Prod		Yield	
		2013-14	2014-15	2013-14	2014-15	2013-14	2014-15
1	AJMER	1769	1767	3225	2935	1823	1661
2	ALWAR	504	56	862	1040	1710	18571
3	BANSWARA	15	56	196	1040	13067	18571
4	BARAN	199	158	226	752	1136	4759
5	BARMER	4	5	4	0	1000	0
6	BHARATPUR	216	212	1589	1591	7356	7505
7	BHILWARA	330	374	719	690	2179	1845
8	BIKANER	35	20	35	20	1000	1000
9	BUNDI	377	314	4790	1025	12706	3264
10	CHITTOR	118	75	627	347	5314	4627
11	CHURU	19	0	57	0	3000	0
12	DAUSA	103	0	233	0	2262	0
13	DHOLPUR	138	141	308	331	2232	2348
14	DUNGARPUR	21	7	88	36	4190	5143
15	SRIGANGANGAR	455	553	765	7742	1681	14000
16	HANUMANGARH	99	172	1458	2466	14727	14337
17	JAIPUR	2127	1034	2590	1919	1218	1856
18	JAISALMER	7	3	7	4	1000	1333
19	JALORE	38	41	90	87	2368	2122
20	JHALAWAR	199	222	952	563	4784	2536
21	JHUNJHUNU	288	156	810	390	2813	2500
22	JODHPUR	506	490	193	211	381	431
23	KARUALI	95	51	284	166	2989	3255
24	KOTA	233	358	4922	4779	21124	13349
25	NAGAUR	252	177	529	424	2099	2395
26	PALI	118	135	169	266	1432	1970
27	RAJSAMAND	607	950	1194	1962	1967	2065
28	S.MODHPUR	119	133	309	366	2597	2752
29	SIKAR	491	198	7957	4045	16206	20429
30	SIROHI	210	0	2505	0	11929	#DIV/0!
31	TONK	322	373	1800	1764	5590	0
32	UDAIPUR	98	104	277	296	2827	2846
33	PRATAPGARH	14	13	28	32	2000	2462
<b>TOTAL</b>		<b>10126</b>	<b>8348</b>	<b>39798</b>	<b>37289</b>	<b>3930</b>	<b>4467</b>

**District-Wise and Crop-wise Area, Production and Yield of Vegetables Crop** Area in Ha.,  
Prod. in MT

S. No.	DISTRICT	Tinda					
		Area		Prod		Yield	
		2013-14	2014-15	2013-14	2014-15	2013-14	2014-15
1	AJMER	82	69	150	92	1829	1333
2	ALWAR	233	0	360	0	1545	0
3	BANSWARA	1	0	8	0	8000	0
4	BARAN	29	1	108	1	3724	1000
5	BARMER	44	16	44	16	1000	1000
6	BHARATPUR	152	253	372	680	2447	2688
7	BHILWARA	0	0	0	0	0	0
8	BIKANER	9	5	9	5	1000	1000
9	BUNDI	89	12	191	50	2146	4167
10	CHITTOR	0	3	0	10	0	3333
11	CHURU	0	0	0	0	0	0
12	DAUSA	9	38	18	54	2000	1421
13	DHOLPUR	10	37	16	58	1600	1568
14	DUNGARPUR	0	0	0	0	0	0
15	SRIGANGANGAR	94	51	282	510	3000	10000
16	HANUMANGARH	10	11	90	112	9000	10182
17	JAIPUR	1666	1655	3611	3085	2167	1864
18	JAISALMER	0	1	0	1	0	1000
19	JALORE	63	72	155	143	2460	1986
20	JHALAWAR	4	18	24	128	6000	7111
21	JHUNJHUNU	39	34	126	107	3231	3147
22	JODHPUR	166	360	65	51	392	142
23	KARUALI	21	4	65	13	3095	3250
24	KOTA	7	32	49	221	7000	6906
25	NAGAU	185	159	325	399	1757	2509
26	PALI	35	106	93	416	2657	3925
27	RAJSAMAND	0	0	0	0	0	#DIV/0!
28	S.MODHPUR	188	90	424	212	0	0
29	SIKAR	260	286	2206	2309	8485	8073
30	SIROHI	56	62	188	240	3357	3871
31	TONK	1168	1458	2688	4114	2301	2822
32	UDAIPUR	2	2	5	6	2500	3000
33	PRATAPGARH	0	12	0	12	#DIV/0!	1000
<b>TOTAL</b>		<b>4622</b>	<b>4847</b>	<b>11672</b>	<b>13045</b>	<b>2525</b>	<b>2691</b>

**District-Wise and Crop-wise Area, Production and Yield of Vegetables Crop**    **Area in Ha.,**  
**Prod. in MT**

S. No.	DISTRICT	Brinjal					
		Area		Prod		Yield	
		2013-14	2014-15	2013-14	2014-15	2013-14	2014-15
1	AJMER	400	460	970	817	2425	1776
2	ALWAR	1185	100	1424	3200	1202	32000
3	BANSWARA	92	100	1708	3200	18565	32000
4	BARAN	229	175	523	409	2284	2337
5	BARMER	28	40	28	15	1000	375
6	BHARATPUR	189	209	1444	1590	7640	7608
7	BHILWARA	171	194	437	404	2556	2082
8	BIKANER	3	4	3	4	1000	1000
9	BUNDI	226	339	2172	1272	9611	3752
10	CHITTOR	162	163	515	538	3179	3301
11	CHURU	0	6	0	14	0	2333
12	DAUSA	76	44	165	97	2171	2205
13	DHOLPUR	155	184	265	303	1710	1647
14	DUNGARPUR	38	30	209	138	5500	4600
15	SRIGANGANGAR	137	124	411	1668	3000	13452
16	HANUMANGARH	41	17	542	224	13220	13176
17	JAIPUR	572	644	1299	1556	2271	2416
18	JAISALMER	5	6	5	6	1000	1000
19	JALORE	39	64	104	87	2667	1359
20	JHALAWAR	191	206	1098	449	5749	2180
21	JHUNJHUNU	86	75	201	172	2337	2293
22	JODHPUR	248	286	147	137	593	479
23	KARUALI	82	119	244	307	2976	2580
24	KOTA	314	259	5800	1175	18471	4537
25	NAGAUR	58	58	95	254	1638	4379
26	PALI	152	107	182	177	1197	1654
27	RAJSAMAND	69	60	164	146	2377	2433
28	S.MODHPUR	168	221	441	628	2625	2842
29	SIKAR	72	81	1187	1703	16486	21025
30	SIROHI	68	46	406	436	5971	9478
31	TONK	119	60	724	272	6084	4533
32	UDAIPUR	97	98	230	271	2371	2765
33	PRATAPGARH	67	54	75	134	1119	2481
<b>TOTAL</b>		<b>5539</b>	<b>4633</b>	<b>23218</b>	<b>21803</b>	<b>4192</b>	<b>4706</b>

**District-Wise and Crop-wise Area, Production and Yield of Vegetables Crop** Area in Ha.,  
Prod. in MT

S. No.	DISTRICT	Okra					
		Area		Prod		Yield	
		2013-14	2014-15	2013-14	2014-15	2013-14	2014-15
1	AJMER	245	312	389	552	1588	1769
2	ALWAR	91	130	376	616	4132	4738
3	BANSWARA	68	90	300	616	4412	6844
4	BARAN	119	94	251	299	2109	3181
5	BARMER	55	57	55	54	1000	947
6	BHARATPUR	108	130	865	1078	8009	8292
7	BHILWARA	94	96	198	209	2106	2177
8	BIKANER	6	3	6	3	1000	1000
9	BUNDI	547	438	1716	1197	3137	2733
10	CHITTOR	189	138	788	584	4169	4232
11	CHURU	12	14	36	28	3000	2000
12	DAUSA	81	65	145	102	1790	1569
13	DHOLPUR	38	11	75	21	1974	1909
14	DUNGARPUR	31	23	166	82	5355	3565
15	SRIGANGANGAR	112	119	336	952	3000	8000
16	HANUMANGARH	71	79	625	734	8803	9291
17	JAIPUR	516	414	838	956	1624	2309
18	JAISALMER	3	0	3	0	1000	0
19	JALORE	82	80	128	159	1561	1988
20	JHALAWAR	105	87	220	331	2095	3805
21	JHUNJHUNU	50	37	154	62	3080	1676
22	JODHPUR	272	227	77	110	283	485
23	KARUALI	48	44	151	138	3146	3136
24	KOTA	240	140	2032	1057	8467	7550
25	NAGOUR	14	24	13	33	929	1375
26	PALI	65	73	76	95	1169	1301
27	RAJSAMAND	87	65	181	137	2080	2108
28	S.MODHPUR	54	41	95	77	1759	1878
29	SIKAR	14	5	90	25	6429	5000
30	SIROHI	317	261	1127	1009	3555	3866
31	TONK	70	55	250	223	3571	4055
32	UDAIPUR	93	82	318	192	3419	2341
33	PRATAPGARH	56	47	185	88	3304	1872
<b>TOTAL</b>		<b>3953</b>	<b>3481</b>	<b>12265</b>	<b>11819</b>	<b>3103</b>	<b>3395</b>

**District-Wise and Crop-wise Area, Production and Yield of Vegetables Crop** Area in Ha.,  
Prod. in MT

S. No.	DISTRICT	Bottle gourd					
		Area		Prod		Yield	
		2013-14	2014-15	2013-14	2014-15	2013-14	2014-15
1	AJMER	115	117	206	178	1791	1521
2	ALWAR	669	6	645	125	964	20833
3	BANSWARA	17	6	123	125	7235	20833
4	BARAN	40	43	100	75	2500	1744
5	BARMER	2	1	2	1	1000	1000
6	BHARATPUR	168	94	1049	724	6244	7702
7	BHILWARA	94	130	299	368	3181	2831
8	BIKANER	5	31	5	29	1000	935
9	BUNDI	93	66	750	499	8065	7561
10	CHITTOR	74	77	291	340	3932	4416
11	CHURU	2	1	8	4	4000	4000
12	DAUSA	524	379	636	508	1214	1340
13	DHOLPUR	54	50	113	108	2093	2160
14	DUNGARPUR	0	0	0	0	0	0
15	SRIGANGANGAR	16	250	48	3750	3000	15000
16	HANUMANGARH	57	66	1010	1070	17719	16212
17	JAIPUR	1067	1547	2023	1421	1896	919
18	JAISALMER	0	1	0	1	0	1000
19	JALORE	30	37	32	58	1067	1568
20	JHALAWAR	19	8	106	22	5579	2750
21	JHUNJHUNU	15	14	65	43	4333	3071
22	JODHPUR	344	259	92	65	267	251
23	KARUALI	40	65	128	160	3200	2462
24	KOTA	119	61	1820	640	15294	10492
25	NAGAUER	14	9	39	43	2786	4778
26	PALI	92	45	115	73	1250	1622
27	RAJSAMAND	0	11	0	22	#DIV/0!	2000
28	S.MODHPUR	86	46	316	179	0	3891
29	SIKAR	67	38	1531	950	22851	25000
30	SIROHI	93	55	1200	825	12903	15000
31	TONK	365	437	2019	2246	5532	5140
32	UDAIPUR	32	16	81	35	2531	2188
33	PRATAPGARH	7	11	19	32	2714	2909
<b>TOTAL</b>		<b>4320</b>	<b>3977</b>	<b>14871</b>	<b>14719</b>	<b>3442</b>	<b>3701</b>

**District-Wise and Crop-wise Area, Production and Yield of Vegetables Crop** Area in Ha.,  
Prod. in MT

S. No.	DISTRICT	Water Melon					
		Area		Prod		Yield	
		2013-14	2014-15	2013-14	2014-15	2013-14	2014-15
1	AJMER	0	0	0	0	0	0
2	ALWAR	35	35	70	70	2000	2000
3	BANSWARA	0	0	0	0	0	0
4	BARAN	103	103	1000	1000	9709	9709
5	BARMER	0	0	0	0	0	0
6	BHARATPUR	3	3	9	9	3000	3000
7	BHILWARA	110	110	316	316	2873	2873
8	BIKANER	70	70	70	70	1000	1000
9	BUNDI	8	8	480	480	60000	60000
10	CHITTOR	3	3	100	100	33333	33333
11	CHURU	1	1	5	5	5000	5000
12	DAUSA	222	222	222	222	1000	1000
13	DHOLPUR	0	0	0	0	0	0
14	DUNGARPUR	0	0	0	0	0	0
15	SRIGANGANGAR	7	7	7	7	1000	1000
16	HANUMANGARH	0	0	0	0	0	0
17	JAIPUR	2042	2042	14294	14294	7000	7000
18	JAISALMER	0	0	0	0	0	0
19	JALORE	0	0	0	0	0	0
20	JHALAWAR	0	0	0	0	0	0
21	JHUNJHUNU	1	1	1	1	1000	1000
22	JODHPUR	0	0	0	0	0	0
23	KARUALI	0	0	0	0	0	0
24	KOTA	0	0	0	0	0	0
25	NAGOUR	135	135	406	406	3007	3007
26	PALI	152	152	155	155	1020	1020
27	RAJSAMAND	0	0	0	0	0	0
28	S.MODHPUR	6	6	18	18	0	0
29	SIKAR	34	34	740	740	21765	21765
30	SIROHI	0	0	0	0	#DIV/0!	#DIV/0!
31	TONK	81	81	486	486	0	0
32	UDAIPUR	0	0	0	0	#DIV/0!	#DIV/0!
33	PRATAPGARH	0	0	0	0	#DIV/0!	#DIV/0!
<b>TOTAL</b>		<b>3013</b>	<b>3013</b>	<b>18379</b>	<b>18379</b>	<b>6100</b>	<b>6100</b>

**District-Wise and Crop-wise Area, Production and Yield of Vegetables Crop** Area in Ha.,  
Prod. in MT

S. No.	DISTRICT	Musk Melon					
		Area		Prod		Yield	
		2013-14	2014-15	2013-14	2014-15	2013-14	2014-15
1	AJMER	121	93	235	113	1942	1215
2	ALWAR	53	34	212	134	4000	3941
3	BANSWARA	34	0	68	0	2000	0
4	BARAN	17	115	170	115	10000	1000
5	BARMER	2	2	6	2	3000	1000
6	BHARATPUR	28	27	148	158	5286	5852
7	BHILWARA	57	19	125	29	2193	1526
8	BIKANER	1	30	30	30	30000	1000
9	BUNDI	132	7	645	0	4886	0
10	CHITTOR	251	93	2254	753	8980	8097
11	CHURU	0	0	0	0	0	0
12	DAUSA	126	25	126	56	1000	2240
13	DHOLPUR	0	4	0	11	0	2750
14	DUNGARPUR	0	0	0	0	0	0
15	SRIGANGANGAR	6	0	6	0	1000	0
16	HANUMANGARH	0	0	0	0	0	0
17	JAIPUR	509	1233	2545	6127	5000	4969
18	JAISALMER	1	1	1	2	1000	2000
19	JALORE	9	1	27	0	3000	0
20	JHALAWAR	6	3	42	21	7000	7000
21	JHUNJHUNU	10	9	50	90	5000	10000
22	JODHPUR	253	332	253	0	1000	0
23	KARUALI	1	3	1	18	1000	6000
24	KOTA	8	95	64	760	8000	8000
25	NAGOUR	151	110	776	652	5139	5927
26	PALI	0	94	0	6	0	64
27	RAJSAMAND	27	26	54	48	2000	1846
28	S.MODHPUR	42	50	42	0	1000	0
29	SIKAR	24	6	203	120	8458	20000
30	SIROHI	55	53	825	720	15000	13585
31	TONK	61	56	61	336	1000	6000
32	UDAIPUR	3	1	18	0	6000	0
33	PRATAPGARH	18	14	144	112	8000	8000
<b>TOTAL</b>		<b>2006</b>	<b>2536</b>	<b>9131</b>	<b>10413</b>	<b>4552</b>	<b>4106</b>

**District-Wise and Crop-wise Area, Production and Yield of Vegetables Crop** Area in Ha.,  
Prod. in MT

S. No.	DISTRICT	Long melon (Kakri)					
		Area		Prod		Yield	
		2013-14	2014-15	2013-14	2014-15	2013-14	2014-15
1	AJMER	96	56	212	78	2208	1393
2	ALWAR	0	0	0	0	0	0
3	BANSWARA	17	2	83	14	4882	7000
4	BARAN	0	1	0	1	0	1000
5	BARMER	105	103	105	73	1000	709
6	BHARATPUR	4	0	50	0	12500	0
7	BHILWARA	51	90	120	168	2353	1867
8	BIKANER	29	108	29	106	1000	981
9	BUNDI	31	22	110	92	3548	4182
10	CHITTOR	5	10	109	63	21800	6300
11	CHURU	6	6	22	14	3667	2333
12	DAUSA	224	118	350	207	1563	1754
13	DHOLPUR	30	0	70	0	2333	0
14	DUNGARPUR	0	0	0	0	0	0
15	SRIGANGANGAR	48	0	144	0	3000	0
16	HANUMANGARH	4	0	40	0	10000	0
17	JAIPUR	122	87	245	177	2008	2034
18	JAISALMER	0	3	0	4	0	1333
19	JALORE	68	69	179	125	2632	1812
20	JHALAWAR	4	6	19	38	4750	6333
21	JHUNJHUNU	94	66	280	197	2979	2985
22	JODHPUR	243	462	184	459	757	994
23	KARUALI	11	18	18	42	1636	2333
24	KOTA	78	29	621	232	7962	8000
25	NAGOUR	147	161	354	663	2408	4118
26	PALI	104	157	290	260	2788	1656
27	RAJSAMAND	12	27	24	54	2000	2000
28	S.MODHPUR	70	0	175	0	2500	#DIV/0!
29	SIKAR	170	116	1162	713	6835	0
30	SIROHI	9	0	126	0	14000	#DIV/0!
31	TONK	32	35	236	280	7375	0
32	UDAIPUR	13	10	32	25	2462	2500
33	PRATAPGARH	13	18	33	45	2538	2500
<b>TOTAL</b>		<b>1840</b>	<b>1780</b>	<b>5422</b>	<b>4130</b>	<b>2947</b>	<b>2320</b>

**District-Wise and Crop-wise Area, Production and Yield of Vegetables Crop** Area in Ha.,  
Prod. in MT

S. No.	DISTRICT	Cucumber (Khira)					
		Area		Prod		Yield	
		2013-14	2014-15	2013-14	2014-15	2013-14	2014-15
1	AJMER	0	0	0	0	0	0
2	ALWAR	91	2	288	14	3165	7000
3	BANSWARA	0	2	0	14	0	7000
4	BARAN	0	0	0	0	0	0
5	BARMER	0	0	0	0	0	0
6	BHARATPUR	37	27	150	230	4054	8519
7	BHILWARA	0	0	0	0	0	0
8	BIKANER	0	0	0	0	0	0
9	BUNDI	0	0	0	0	0	0
10	CHITTOR	0	0	0	0	0	0
11	CHURU	0	0	0	0	0	0
12	DAUSA	6	0	6	0	1000	0
13	DHOLPUR	16	58	30	116	1875	2000
14	DUNGARPUR	0	0	0	0	0	0
15	SRIGANGANGAR	15	60	45	1425	3000	23750
16	HANUMANGARH	18	2	425	50	23611	25000
17	JAIPUR	18	127	36	209	2000	1646
18	JAISALMER	0	0	0	0	0	0
19	JALORE	0	0	0	0	0	0
20	JHALAWAR	1	0	8	0	8000	0
21	JHUNJHUNU	0	0	0	0	0	0
22	JODHPUR	0	0	0	0	0	0
23	KARUALI	1	0	3	0	3000	0
24	KOTA	0	0	0	0	0	0
25	NAGAUR	0	0	0	0	0	0
26	PALI	0	0	0	0	0	0
27	RAJSAMAND	0	0	0	0	0	0
28	S.MODHPUR	25	85	96	282	0	0
29	SIKAR	10	0	63	0	6300	#DIV/0!
30	SIROHI	42	0	304	0	7238	0
31	TONK	151	350	1294	3138	8570	0
32	UDAIPUR	0	0	0	0	#DIV/0!	#DIV/0!
33	PRATAPGARH	0	0	0	0	0	0
<b>TOTAL</b>		<b>431</b>	<b>713</b>	<b>2748</b>	<b>5478</b>	<b>6376</b>	<b>7683</b>

**District-Wise and Crop-wise Area, Production and Yield of Vegetables Crop** Area in Ha.,  
Prod. in MT

S. No.	DISTRICT	Spinach					
		Area		Prod		Yield	
		2013-14	2014-15	2013-14	2014-15	2013-14	2014-15
1	AJMER	193	222	501	372	2596	1676
2	ALWAR	26	0	30	0	1154	0
3	BANSWARA	0	0	0	0	0	0
4	BARAN	26	87	149	26	5731	299
5	BARMER	4	4	4	0	1000	0
6	BHARATPUR	10	35	95	224	9500	6400
7	BHILWARA	87	118	224	211	2575	1788
8	BIKANER	5	7	5	7	1000	1000
9	BUNDI	31	24	232	50	7484	2083
10	CHITTOR	44	61	158	188	3591	3082
11	CHURU	1	3	3	6	3000	2000
12	DAUSA	6	2	12	4	2000	2000
13	DHOLPUR	6	2	10	2	1667	1000
14	DUNGARPUR	0	0	0	0	0	0
15	SRIGANGANGAR	48	150	144	1500	3000	10000
16	HANUMANGARH	44	18	625	255	14205	14167
17	JAIPUR	421	382	813	627	1931	1641
18	JAISALMER	14	10	14	10	1000	1000
19	JALORE	3	4	2	0	667	0
20	JHALAWAR	29	65	95	131	3276	2015
21	JHUNJHUNU	5	3	12	5	2400	1667
22	JODHPUR	70	135	37	70	529	519
23	KARUALI	20	12	58	38	2900	3167
24	KOTA	52	64	592	479	11385	7484
25	NAGPUR	151	182	58	178	384	978
26	PALI	12	18	11	11	917	611
27	RAJSAMAND	18	22	42	50	2333	2273
28	S.MODHPUR	40	41	68	78	1700	1902
29	SIKAR	74	174	1603	3480	21662	20000
30	SIROHI	8	13	36	45	4500	3462
31	TONK	5	5	29	22	5800	4400
32	UDAIPUR	7	14	21	42	3000	3000
33	PRATAPGARH	3	5	3	4	1000	800
<b>TOTAL</b>		<b>1463</b>	<b>1882</b>	<b>5686</b>	<b>8115</b>	<b>3887</b>	<b>4312</b>

**District-Wise and Crop-wise Area, Production and Yield of Vegetables Crop** Area in Ha.,  
Prod. in MT

S. No.	DISTRICT	Green Chilli					
		Area		Prod		Yield	
		2013-14	2014-15	2013-14	2014-15	2013-14	2014-15
1	AJMER	113	116	250	104	2212	897
2	ALWAR	163	0	572	0	3509	0
3	BANSWARA	0	0	0	0	0	0
4	BARAN	0	16	0	13	0	813
5	BARMER	16	11	16	2	1000	182
6	BHARATPUR	30	50	126	353	4200	7060
7	BHILWARA	121	114	317	133	2620	1167
8	BIKANER	0	1	0	1	0	1000
9	BUNDI	47	30	910	394	19362	13133
10	CHITTOR	30	38	49	127	1633	3342
11	CHURU	0	0	0	0	0	0
12	DAUSA	150	123	193	103	1287	837
13	DHOLPUR	0	0	0	0	0	0
14	DUNGARPUR	0	0	0	0	0	0
15	SRIGANGANGAR	9	10	27	80	3000	8000
16	HANUMANGARH	73	47	584	376	8000	8000
17	JAIPUR	2477	2750	5725	5695	2311	2071
18	JAISALMER	0	5	1	1	0	200
19	JALORE	60	55	62	74	1033	1345
20	JHALAWAR	4	1	18	1	4500	1000
21	JHUNJHUNU	55	49	155	125	2818	2551
22	JODHPUR	25	18	15	2	600	111
23	KARUALI	15	17	49	42	3267	2471
24	KOTA	31	27	259	119	8355	4407
25	NAGOUR	66	52	89	281	1348	5404
26	PALI	15	16	39	33	2600	2063
27	RAJSAMAND	13	29	34	68	2615	2345
28	S.MODHPUR	37	47	73	94	1973	2000
29	SIKAR	207	98	2284	1040	11034	10612
30	SIROHI	55	21	98	39	1782	1857
31	TONK	97	75	255	196	2629	2613
32	UDAIPUR	15	9	26	21	1733	2333
33	PRATAPGARH	10	2	6	2	600	1000
<b>TOTAL</b>		<b>3934</b>	<b>3827</b>	<b>12232</b>	<b>9519</b>	<b>3109</b>	<b>2487</b>

**District-Wise and Crop-wise Area, Production and Yield of Vegetables Crop** Area in Ha.,  
Prod. in MT

S. No.	DISTRICT	Ridge Gourd					
		Area		Prod		Yield	
		2013-14	2014-15	2013-14	2014-15	2013-14	2014-15
1	AJMER	43	32	51	48	1186	1500
2	ALWAR	91	12	381	56	4187	4667
3	BANSWARA	0	12	0	56	0	4667
4	BARAN	2	8	0	22	0	2750
5	BARMER	10	14	10	14	1000	1000
6	BHARATPUR	13	15	70	106	5385	7067
7	BHILWARA	15	29	69	115	4600	3966
8	BIKANER	7	13	7	13	1000	1000
9	BUNDI	19	64	58	311	3053	4859
10	CHITTOR	47	34	114	108	2426	3176
11	CHURU	0	0	0	0	0	0
12	DAUSA	1	12	2	13	2000	1083
13	DHOLPUR	39	40	81	81	2077	2025
14	DUNGARPUR	0	0	0	0	0	0
15	SRIGANGANGAR	62	62	186	620	3000	10000
16	HANUMANGARH	15	24	150	244	10000	10167
17	JAIPUR	148	116	254	482	1716	4155
18	JAISALMER	2	0	2	0	1000	0
19	JALORE	5	8	10	15	2000	1875
20	JHALAWAR	5	0	36	0	7200	0
21	JHUNJHUNU	16	23	48	70	3000	3043
22	JODHPUR	181	173	79	45	436	260
23	KARUALI	10	1	40	3	4000	3000
24	KOTA	9	4	67	36	7444	9000
25	NAGOUR	123	187	222	382	1805	2043
26	PALI	28	19	42	22	1500	1158
27	RAJSAMAND	25	39	50	58	2000	0
28	S.MODHPUR	5	10	8	20	1600	2000
29	SIKAR	29	150	292	1500	10069	10000
30	SIROHI	6	3	42	21	7000	7000
31	TONK	140	168	306	345	2186	2054
32	UDAIPUR	8	8	24	28	3000	3500
33	PRATAPGARH	9	0	17	0	1889	#DIV/0!
<b>TOTAL</b>		<b>1113</b>	<b>1280</b>	<b>2718</b>	<b>4834</b>	<b>2442</b>	<b>3777</b>

**District-Wise and Crop-wise Area, Production and Yield of Vegetables Crop** Area in Ha.,  
Prod. in MT

S. No.	DISTRICT	Pumpkin					
		Area		Prod		Yield	
		2013-14	2014-15	2013-14	2014-15	2013-14	2014-15
1	AJMER	5	1	10	2	2000	2000
2	ALWAR	63	0	85	0	1349	0
3	BANSWARA	0	0	0	0	0	0
4	BARAN	25	11	106	30	4240	2727
5	BARMER	0	0	0	0	0	0
6	BHARATPUR	0	151	0	888	0	5881
7	BHILWARA	2	0	5	0	2500	0
8	BIKANER	0	0	0	0	0	0
9	BUNDI	5	2	40	20	8000	10000
10	CHITTOR	105	282	1192	10441	11352	37025
11	CHURU	0	0	0	0	0	0
12	DAUSA	210	112	448	232	2133	2071
13	DHOLPUR	24	18	93	62	3875	3444
14	DUNGARPUR	0	0	0	0	0	0
15	SRIGANGANGAR	196	7	588	98	3000	14000
16	HANUMANGARH	0	30	0	420	0	14000
17	JAIPUR	149	47	332	149	2228	3170
18	JAISALMER	0	0	0	0	0	0
19	JALORE	0	0	0	0	0	0
20	JHALAWAR	17	16	72	85	4235	5313
21	JHUNJHUNU	0	0	0	0	0	0
22	JODHPUR	0	0	0	0	0	0
23	KARUALI	26	26	75	59	2885	2269
24	KOTA	142	119	2100	166	14789	1395
25	NAGPUR	0	0	0	0	0	0
26	PALI	0	0	0	0	0	0
27	RAJSAMAND	0	0	0	0	#DIV/0!	#DIV/0!
28	S.MODHPUR	6	2	17	5	0	0
29	SIKAR	6	5	153	125	25500	25000
30	SIROHI	0	0	0	0	#DIV/0!	#DIV/0!
31	TONK	61	87	354	504	0	0
32	UDAIPUR	0	22	0	43	#DIV/0!	1955
33	PRATAPGARH	7	1	29	3	0	3000
<b>TOTAL</b>		<b>1049</b>	<b>939</b>	<b>5699</b>	<b>13332</b>	<b>5433</b>	<b>14198</b>

**District-Wise and Crop-wise Area, Production and Yield of Vegetables Crop** Area in Ha.,  
Prod. in MT

S. No.	DISTRICT	Radish					
		Area		Prod		Yield	
		2013-14	2014-15	2013-14	2014-15	2013-14	2014-15
1	AJMER	70	164	177	328	2529	2000
2	ALWAR	52	0	82	0	1577	0
3	BANSWARA	0	0	0	0	0	0
4	BARAN	39	65	100	133	2564	2046
5	BARMER	6	6	6	0	1000	0
6	BHARATPUR	20	36	163	262	8150	7278
7	BHILWARA	13	31	18	38	1385	1226
8	BIKANER	10	48	10	38	1000	792
9	BUNDI	3	3	75	4	25000	1333
10	CHITTOR	1	2	5	7	5000	3500
11	CHURU	15	26	45	59	3000	2269
12	DAUSA	0	0	0	0	0	0
13	DHOLPUR	8	7	20	20	2500	2857
14	DUNGARPUR	3	0	15	0	5000	0
15	SRIGANGANGAR	39	48	117	1200	3000	25000
16	HANUMANGARH	79	30	1975	750	25000	25000
17	JAIPUR	15	22	23	38	1533	1727
18	JAISALMER	20	7	24	23	1200	3286
19	JALORE	0	0	0	0	0	0
20	JHALAWAR	19	17	56	28	2947	1647
21	JHUNJHUNU	12	18	25	36	2083	2000
22	JODHPUR	16	40	7	12	438	300
23	KARUALI	17	9	53	28	3118	3111
24	KOTA	71	87	655	488	9225	5609
25	NAGOUR	2	13	6	37	3000	2846
26	PALI	1	0	2	0	2000	0
27	RAJSAMAND	0	0	0	0	0	#DIV/0!
28	S.MODHPUR	33	29	108	116	0	0
29	SIKAR	9	14	190	29	21111	2071
30	SIROHI	2	0	15	0	7500	#DIV/0!
31	TONK	0	0	0	0	#DIV/0!	0
32	UDAIPUR	0	1	0	3	0	0
33	PRATAPGARH	0	2	0	4	0	2000
<b>TOTAL</b>		<b>575</b>	<b>725</b>	<b>3972</b>	<b>3681</b>	<b>6908</b>	<b>5077</b>

**District-Wise and Crop-wise Area, Production and Yield of Vegetables Crop** Area in Ha.,  
Prod. in MT

S. No.	DISTRICT	Carrot					
		Area		Prod		Yield	
		2013-14	2014-15	2013-14	2014-15	2013-14	2014-15
1	AJMER	25	16	86	16	3440	1000
2	ALWAR	407	0	1457	0	3580	0
3	BANSWARA	0	0	0	0	0	0
4	BARAN	0	11	0	160	0	14545
5	BARMER	0	0	0	0	0	0
6	BHARATPUR	17	27	170	229	10000	8481
7	BHILWARA	31	2	62	2	2000	1000
8	BIKANER	3	1	3	1	1000	1000
9	BUNDI	4	3	18	0	4500	0
10	CHITTOR	0	6	0	43	0	7167
11	CHURU	6	1	18	2	3000	2000
12	DAUSA	0	0	0	0	0	0
13	DHOLPUR	0	0	0	0	0	0
14	DUNGARPUR	0	0	0	0	0	0
15	SRIGANGANGAR	134	152	402	3800	3000	25000
16	HANUMANGARH	43	32	1007	800	23419	25000
17	JAIPUR	132	78	264	291	2000	3731
18	JAISALMER	1	3	1	3	1000	1000
19	JALORE	3	0	5	0	1667	0
20	JHALAWAR	8	9	24	27	3000	3000
21	JHUNJHUNU	38	19	48	38	1263	2000
22	JODHPUR	65	317	26	109	400	344
23	KARUALI	2	6	6	6	3000	1000
24	KOTA	10	10	10	50	1000	5000
25	NAGAUR	7	0	15	0	2143	0
26	PALI	10	0	2	0	200	0
27	RAJSAMAND	0	0	0	0	0	0
28	S.MODHPUR	0	0	0	0	0	0
29	SIKAR	13	118	251	1379	0	0
30	SIROHI	0	0	0	0	#DIV/0!	#DIV/0!
31	TONK	0	0	0	0	0	0
32	UDAIPUR	2	3	6	9	0	0
33	PRATAPGARH	0	0	0	0	#DIV/0!	#DIV/0!
<b>TOTAL</b>		<b>961</b>	<b>814</b>	<b>3881</b>	<b>6965</b>	<b>4039</b>	<b>8557</b>

**District-Wise and Crop-wise Area, Production and Yield of Vegetables Crop** Area in Ha.,  
Prod. in MT

S. No.	DISTRICT	Cluster Bean					
		Area		Prod		Yield	
		2013-14	2014-15	2013-14	2014-15	2013-14	2014-15
1	AJMER	42	76	64	114	1524	1500
2	ALWAR	15	4	8	28	533	7000
3	BANSWARA	0	4	0	28	0	7000
4	BARAN	0	2	0	8	0	4000
5	BARMER	6	5	6	5	1000	1000
6	BHARATPUR	0	0	0	0	0	0
7	BHILWARA	27	24	59	42	2185	1750
8	BIKANER	14	5	14	5	1000	1000
9	BUNDI	13	3	28	6	2154	2000
10	CHITTOR	20	19	38	33	1900	1737
11	CHURU	0	0	0	0	0	0
12	DAUSA	1	1	2	1	2000	1000
13	DHOLPUR	0	0	0	0	0	0
14	DUNGARPUR	10	0	50	0	5000	0
15	SRIGANGANGAR	0	0	0	0	0	0
16	HANUMANGARH	0	0	0	0	0	0
17	JAIPUR	223	242	668	572	2996	2364
18	JAISALMER	0	0	0	0	0	0
19	JALORE	41	49	51	88	1244	1796
20	JHALAWAR	0	1	0	8	0	8000
21	JHUNJHUNU	2	4	4	8	2000	2000
22	JODHPUR	179	137	113	86	631	628
23	KARUALI	6	2	9	7	1500	3500
24	KOTA	0	4	0	13	0	3250
25	NAGOUR	4	105	24	253	6000	2410
26	PALI	46	51	46	99	1000	1941
27	RAJSAMAND	19	6	38	12	2000	2000
28	S.MODHPUR	3	1	3	1	1000	1000
29	SIKAR	4	3	32	24	8000	8000
30	SIROHI	56	45	261	219	4661	4867
31	TONK	22	29	52	66	2364	2276
32	UDAIPUR	4	5	7	10	1750	2000
33	PRATAPGARH	5	1	2	0	400	0
<b>TOTAL</b>		<b>762</b>	<b>828</b>	<b>1579</b>	<b>1736</b>	<b>2072</b>	<b>2097</b>

**District-Wise and Crop-wise Area, Production and Yield of Vegetables Crop**    Area in Ha.,  
Prod. in MT

S. No.	DISTRICT	Bitter gourd					
		Area		Prod		Yield	
		2013-14	2014-15	2013-14	2014-15	2013-14	2014-15
1	AJMER	82	83	161	173	1963	2084
2	ALWAR	57	3	231	24	4053	8000
3	BANSWARA	0	3	0	24	0	8000
4	BARAN	36	83	86	378	2389	4554
5	BARMER	0	0	0	0	0	0
6	BHARATPUR	9	4	30	38	3333	9500
7	BHILWARA	26	53	42	56	1615	1057
8	BIKANER	3	2	3	2	1000	1000
9	BUNDI	26	19	70	34	2692	1789
10	CHITTOR	5	8	23	39	4600	4875
11	CHURU	0	0	0	0	0	0
12	DAUSA	11	21	12	18	1091	857
13	DHOLPUR	3	0	6	0	2000	0
14	DUNGARPUR	0	0	0	0	0	0
15	SRIGANGANGAR	6	20	18	200	3000	10000
16	HANUMANGARH	20	0	2	0	100	0
17	JAIPUR	92	74	219	96	2380	1297
18	JAISALMER	0	1	0	4	0	4000
19	JALORE	0	2	0	3	0	1500
20	JHALAWAR	15	7	68	20	4533	2857
21	JHUNJHUNU	3	1	6	3	2000	3000
22	JODHPUR	41	56	36	32	878	571
23	KARUALI	4	11	14	35	3500	3182
24	KOTA	88	75	635	296	7216	3947
25	NAGAU	6	2	12	4	2000	2000
26	PALI	1	0	1	0	1000	0
27	RAJSAMAND	2	0	4	0	0	#DIV/0!
28	S.MODHPUR	2	8	4	15	2000	0
29	SIKAR	0	6	0	60	#DIV/0!	10000
30	SIROHI	4	10	24	72	0	7200
31	TONK	402	237	1068	655	2657	2764
32	UDAIPUR	8	15	16	36	2000	2400
33	PRATAPGARH	0	2	0	2	#DIV/0!	1000
<b>TOTAL</b>		<b>952</b>	<b>806</b>	<b>2791</b>	<b>2319</b>	<b>2932</b>	<b>2877</b>

**District-Wise and Crop-wise Area, Production and Yield of Vegetables Crop** Area in Ha.,  
Prod. in MT

S. No.	DISTRICT	Collocasia					
		Area		Prod		Yield	
		2013-14	2014-15	2013-14	2014-15	2013-14	2014-15
1	AJMER	0	0	0	0	0	0
2	ALWAR	4	0	2	0	500	0
3	BANSWARA	0	0	0	0	0	0
4	BARAN	5	7	33	19	6600	2714
5	BARMER	0	0	0	0	0	0
6	BHARATPUR	0	0	0	0	0	0
7	BHILWARA	26	19	73	41	2808	2158
8	BIKANER	0	0	0	0	0	0
9	BUNDI	77	67	359	283	4662	4224
10	CHITTOR	2	2	8	8	4000	4000
11	CHURU	0	0	0	0	0	0
12	DAUSA	0	0	0	0	0	0
13	DHOLPUR	26	100	64	400	2462	4000
14	DUNGARPUR	0	24	0	135	0	5625
15	SRIGANGANGAR	0	0	0	0	0	0
16	HANUMANGARH	0	0	0	0	0	0
17	JAIPUR	0	0	0	0	0	0
18	JAISALMER	0	0	0	0	0	0
19	JALORE	0	0	0	0	0	0
20	JHALAWAR	0	0	0	0	0	0
21	JHUNJHUNU	0	0	0	0	0	0
22	JODHPUR	0	0	0	0	0	0
23	KARUALI	0	0	0	0	0	0
24	KOTA	27	19	252	120	9333	6316
25	NAGOUR	0	0	0	0	0	0
26	PALI	0	0	0	0	0	0
27	RAJSAMAND	0	0	0	0	0	0
28	S.MODHPUR	0	2	0	2	0	0
29	SIKAR	0	0	0	0	0	#DIV/0!
30	SIROHI	0	0	0	0	0	0
31	TONK	0	0	0	0	0	0
32	UDAIPUR	53	69	106	121	0	0
33	PRATAPGARH	0	0	0	0	#DIV/0!	#DIV/0!
<b>TOTAL</b>		<b>220</b>	<b>309</b>	<b>897</b>	<b>1129</b>	<b>4077</b>	<b>3654</b>

**District-Wise and Crop-wise Area, Production and Yield of Vegetables Crop** Area in Ha.,  
Prod. in MT

S. No.	DISTRICT	Others					
		Area		Prod		Yield	
		2013-14	2014-15	2013-14	2014-15	2013-14	2014-15
1	AJMER	462	104	1024	43	2216	413
2	ALWAR	165	11	139	114	842	10364
3	BANSWARA	9	11	37	114	4111	10364
4	BARAN	113	110	257	135	2274	1227
5	BARMER	49	13	49	0	1000	0
6	BHARATPUR	18	8	141	31	7833	3875
7	BHILWARA	135	93	370	245	2741	2634
8	BIKANER	6	0	6	0	1000	0
9	BUNDI	47	21	265	58	5638	2762
10	CHITTOR	79	4	562	20	7114	5000
11	CHURU	0	0	0	0	0	0
12	DAUSA	22	0	49	0	2227	0
13	DHOLPUR	3	10	8	10	2667	1000
14	DUNGARPUR	0	22	0	118	0	5364
15	SRIGANGANGAR	71	75	172	1000	2423	13333
16	HANUMANGARH	32	3	495	56	15469	18667
17	JAIPUR	179	99	339	270	1894	2727
18	JAISALMER	46	3	46	4	1000	1333
19	JALORE	327	2	829	4	2535	2000
20	JHALAWAR	61	73	534	144	8754	1973
21	JHUNJHUNU	16	0	22	0	1375	0
22	JODHPUR	395	222	127	37	322	167
23	KARUALI	22	5	69	12	3136	2400
24	KOTA	55	103	608	756	11055	7340
25	NAGOUR	73	35	142	49	1945	1400
26	PALI	170	4	277	3	1629	750
27	RAJSAMAND	22	24	51	52	2318	2167
28	S.MODHPUR	128	13	503	23	3930	1769
29	SIKAR	8	0	64	0	8000	0
30	SIROHI	31	2	602	4	19419	2000
31	TONK	7	8	48	18	6857	2250
32	UDAIPUR	107	105	261	249	2439	2374
33	PRATAPGARH	2	2	0	2	0	1000
<b>TOTAL</b>		<b>2860</b>	<b>1185</b>	<b>8096</b>	<b>3571</b>	<b>2831</b>	<b>3014</b>

**District-Wise and Crop-wise Area, Production and Yield of Medical Crop**

CROP : ISBGOL				YEAR : 2014-15						
DISTRICT	AREA (HECT.)			AREA IRRIGATED (HECT.)	PRODUCTION (TONNES)			YIELD (KG/HECT.)		
	Final estimate 2014-15	Revised final estimate 2013-14	Average last 5 yrs. Yr ending 2013-14		Final estimate 2014-15	Revised final estimate 2013-14	Average last 5 yrs. Yr ending 2013-14	Final estimate 2014-15	Revised final estimate 2013-14	Average last 5 yrs. Yr ending 2013-14
Ajmer	143	38	36	127	47	23	20	329	605	556
Jaipur	0	0	3	0	0	0	2	-	-	667
Dausa	0	0	0	0	0	0	0	-	-	-
Tonk	0	0	0	0	0	0	0	-	-	-
<b>JAIPUR REGION</b>	<b>143</b>	<b>38</b>	<b>39</b>	<b>127</b>	<b>47</b>	<b>23</b>	<b>22</b>	<b>329</b>	<b>605</b>	<b>564</b>
Sikar	1625	1036	895	1625	537	617	494	330	596	552
Jhunjhunu	20	7	4	20	7	4	2	350	571	500
Nagaur	60111	29054	35982	60101	16712	21965	28018	278	756	779
<b>SIKAR REGION</b>	<b>61756</b>	<b>30097</b>	<b>36881</b>	<b>61746</b>	<b>17256</b>	<b>22586</b>	<b>28514</b>	<b>279</b>	<b>750</b>	<b>773</b>
Alwar	0	0	0	0	0	0	0	-	-	-
Bharatpur	0	0	0	0	0	0	0	-	-	-
Dholpur	0	0	0	0	0	0	0	-	-	-
S.Madhampur	0	0	0	0	0	0	0	-	-	-
Karoli	1	0	0	1	1	0	0	1000	-	-
<b>BHARATPUR REGION</b>	<b>1</b>	<b>0</b>	<b>0</b>	<b>1</b>	<b>1</b>	<b>0</b>	<b>0</b>	<b>1000</b>	<b>0</b>	<b>0</b>
Bikaner	6323	2713	3639	6323	202	1357	1887	32	500	519
Churu	3423	2757	3924	3423	619	1632	1745	181	592	445
Jaisalmer	44931	19097	24904	44931	7637	7794	9092	170	408	365
<b>BIKANER REGION</b>	<b>54677</b>	<b>24567</b>	<b>32467</b>	<b>54677</b>	<b>8458</b>	<b>10783</b>	<b>12724</b>	<b>155</b>	<b>439</b>	<b>392</b>
Ganganagar	10	3	5	10	3	2	3	300	667	600
Hanumangarh	0	1	6	0	0	1	3	-	1000	500
<b>G.NAGAR REGION</b>	<b>10</b>	<b>4</b>	<b>11</b>	<b>10</b>	<b>3</b>	<b>3</b>	<b>6</b>	<b>300</b>	<b>750</b>	<b>545</b>
Jodhpur	27832	15859	26871	27832	6716	8034	17808	241	507	663
Barmer	102431	62134	62200	102431	38483	32169	26042	376	518	419
<b>JODHPUR REGION</b>	<b>130263</b>	<b>77993</b>	<b>89071</b>	<b>130263</b>	<b>45199</b>	<b>40203</b>	<b>43850</b>	<b>347</b>	<b>515</b>	<b>492</b>
Jalore	68660	34615	35425	68660	32567	21071	20198	474	609	570
Pali	3783	962	1196	3773	465	679	684	123	706	572
Sirohi	237	53	152	237	78	31	85	329	585	559
<b>JALORE REGION</b>	<b>72680</b>	<b>35630</b>	<b>36773</b>	<b>72670</b>	<b>33110</b>	<b>21781</b>	<b>20967</b>	<b>456</b>	<b>611</b>	<b>570</b>
Kota	59	16	14	59	20	10	7	339	625	500
Baran	0	0	0	0	0	0	0	-	-	-
Bundi	14	6	3	14	5	3	2	357	500	667
Jhalawar	1203	904	935	1203	398	538	511	331	595	547
<b>KOTA REGION</b>	<b>1276</b>	<b>926</b>	<b>952</b>	<b>1276</b>	<b>423</b>	<b>551</b>	<b>520</b>	<b>332</b>	<b>595</b>	<b>546</b>
Banswara	0	0	0	0	0	0	0	-	-	-
Dungarpur	0	0	0	0	0	0	0	-	-	-
Udaipur	2256	550	289	2256	746	328	160	331	596	554
Pratapgarh	4395	3124	2722	4385	1489	2095	2436	339	671	895
<b>UDAIPUR REGION</b>	<b>6651</b>	<b>3674</b>	<b>3011</b>	<b>6641</b>	<b>2235</b>	<b>2423</b>	<b>2596</b>	<b>336</b>	<b>659</b>	<b>862</b>
Bhilwara	727	204	198	725	240	121	109	330	593	551
Chittore	27409	11430	8442	27400	10614	11465	7434	387	1003	881
Rajsamand	2	3	2	0	1	2	1	500	667	500
<b>BHILWARA REGION</b>	<b>28138</b>	<b>11637</b>	<b>8642</b>	<b>28125</b>	<b>10855</b>	<b>11588</b>	<b>7544</b>	<b>386</b>	<b>996</b>	<b>873</b>
<b>STATE</b>	<b>355595</b>	<b>184566</b>	<b>207847</b>	<b>355536</b>	<b>117587</b>	<b>109941</b>	<b>116743</b>	<b>331</b>	<b>596</b>	<b>562</b>

**District-Wise and Crop-wise Area, Production and Yield of Medical Crop**

CROP : MEHANDI				YEAR : 2014-15						
DISTRICT	AREA (HECT.)			AREA IRRIGATED (HECT.)	PRODUCTION (TONNES)			YIELD (KG/HECT.)		
	Final estimate 2014-15	Revised final estimate 2013-14	Average last 5 yrs. Yr ending 2013-14		Final estimate 2014-15	Revised final estimate 2013-14	Average last 5 yrs. Yr ending 2013-14	Final estimate 2014-15	Revised final estimate 2013-14	Average last 5 yrs. Yr ending 2013-14
Ajmer	4	7	7	0	2	7	4	500	1000	571
Jaipur	0	0	0	0	0	0	0	-	-	-
Dausa	0	0	0	0	0	0	0	-	-	-
Tonk	0	0	0	0	0	0	0	-	-	-
<b>JAIPUR REGION</b>	<b>4</b>	<b>7</b>	<b>7</b>	<b>0</b>	<b>2</b>	<b>7</b>	<b>4</b>	<b>500</b>	<b>1000</b>	<b>571</b>
Sikar	0	0	0	0	0	0	0	-	-	-
Jhunjhunu	0	0	0	0	0	0	0	-	-	-
Nagaur	1	1	1	0	1	1	0	1000	1000	0
<b>SIKAR REGION</b>	<b>1</b>	<b>1</b>	<b>1</b>	<b>0</b>	<b>1</b>	<b>1</b>	<b>0</b>	<b>1000</b>	<b>1000</b>	<b>0</b>
Alwar	0	0	0	0	0	0	0	-	-	-
Bharatpur	0	0	0	0	0	0	0	-	-	-
Dhojpur	0	0	0	0	0	0	0	-	-	-
S.Madhopur	0	0	0	0	0	0	0	-	-	-
Karoli	0	0	0	0	0	0	0	-	-	-
<b>BHARATPUR REGION</b>	<b>0</b>	<b>0</b>	<b>0</b>	<b>0</b>	<b>0</b>	<b>0</b>	<b>0</b>	<b>0</b>	<b>0</b>	<b>0</b>
Bikaner	0	0	0	0	0	0	0	-	-	-
Churu	0	0	0	0	0	0	0	-	-	-
Jaisalmer	0	0	0	0	0	0	0	-	-	-
<b>BIKANER REGION</b>	<b>0</b>	<b>0</b>	<b>0</b>	<b>0</b>	<b>0</b>	<b>0</b>	<b>0</b>	<b>0</b>	<b>0</b>	<b>0</b>
Ganganagar	0	0	0	0	0	0	0	-	-	-
Hanumangarh	0	0	0	0	0	0	0	-	-	-
<b>G.NAGAR REGION</b>	<b>0</b>	<b>0</b>	<b>0</b>	<b>0</b>	<b>0</b>	<b>0</b>	<b>0</b>	<b>0</b>	<b>0</b>	<b>0</b>
Jodhpur	1730	1797	1831	4	692	206	463	400	115	253
Barmer	0	0	0	0	0	0	0	-	-	-
<b>JODHPUR REGION</b>	<b>1730</b>	<b>1797</b>	<b>1831</b>	<b>4</b>	<b>692</b>	<b>206</b>	<b>463</b>	<b>400</b>	<b>115</b>	<b>253</b>
Jalore	1	0	0	1	0	0	0	0	-	-
Pali	40067	40441	39963	0	30149	9843	13596	752	243	340
Sirohi	0	0	0	0	0	0	0	-	-	-
<b>JALORE REGION</b>	<b>40068</b>	<b>40441</b>	<b>39963</b>	<b>1</b>	<b>30149</b>	<b>9843</b>	<b>13596</b>	<b>752</b>	<b>243</b>	<b>340</b>
Kota	0	0	0	0	0	0	0	-	-	-
Baran	0	0	0	0	0	0	0	-	-	-
Bundi	0	0	0	0	0	0	0	-	-	-
Jhalawar	0	0	0	0	0	0	0	-	-	-
<b>KOTA REGION</b>	<b>0</b>	<b>0</b>	<b>0</b>	<b>0</b>	<b>0</b>	<b>0</b>	<b>0</b>	<b>0</b>	<b>0</b>	<b>0</b>
Banswara	0	0	0	0	0	0	0	-	-	-
Dungarpur	0	0	0	0	0	0	0	-	-	-
Udaipur	0	0	0	0	0	0	0	-	-	-
Pratapgarh	0	0	0	0	0	0	0	-	-	-
<b>UDAIPUR REGION</b>	<b>0</b>	<b>0</b>	<b>0</b>	<b>0</b>	<b>0</b>	<b>0</b>	<b>0</b>	<b>0</b>	<b>0</b>	<b>0</b>
Bhilwara	6	6	9	0	3	3	6	500	500	667
Chittore	0	0	0	0	0	0	0	-	-	-
Rajsamand	0	0	0	0	0	0	1	-	-	-
<b>BHILWARA REGION</b>	<b>6</b>	<b>6</b>	<b>9</b>	<b>0</b>	<b>3</b>	<b>3</b>	<b>7</b>	<b>500</b>	<b>500</b>	<b>778</b>
<b>STATE</b>	<b>41809</b>	<b>42252</b>	<b>41811</b>	<b>5</b>	<b>30847</b>	<b>10060</b>	<b>14070</b>	<b>738</b>	<b>238</b>	<b>337</b>

## District-Wise and Crop-wise Area, Production and Yield of Medicinal Crop

Area in Ha.,  
Prod. in MT  
Yield in kg/ha.

S. No.	DISTRICT	KALONGI					
		Area		Prod		Yield	
		2013-14	2014-15	2013-14	2014-15	2013-14	2014-15
1	AJMER	0	0	0	0	0	0
2	ALWAR	0	0	0	0	0	0
3	BANSWARA	0	0	0	0	0	0
4	BARAN	0	0	0	0	0	0
5	BARMER	0	0	0	0	0	0
6	BHARATPUR	0	267	0	233	0	873
7	BHILWARA	14	0	12	0	0	0
8	BIKANER	0	0	0	0	0	0
9	BUNDI	0	0	0	0	0	0
10	CHITTOR	322	0	437	0	1357	0
11	CHURU	0	0	0	0	0	0
12	DAUSA	0	0	0	0	0	0
13	DHOLPUR	0	0	0	0	0	0
14	DUNGARPUR	0	0	0	0	0	0
15	SRIGANGANGAR	0	0	0	0	0	0
16	HANUMANGARH	0	0	0	0	0	0
17	JAIPUR	0	0	0	0	0	0
18	JAISALMER	0	0	0	0	0	0
19	JALORE	0	0	0	0	0	0
20	JHALAWAR	667	0	354	0	531	0
21	JHUNJHUNU	0	0	0	0	0	0
22	JODHPUR	17	0	20	0	1176	0
23	KARUALI	0	0	0	0	0	0
24	KOTA	0	0	0	0	0	0
25	NAGOUR	0	0	0	0	0	0
26	PALI	0	0	0	0	0	0
27	RAJSAMAND	0	0	0	0	0	0
28	S.MODHPUR	0	0	0	0	0	0
29	SIKAR	0	0	0	0	0	0
30	SIROHI	0	0	0	0	0	0
31	TONK	0	0	0	0	0	0
32	UDAIPUR	0	0	0	0	0	0
33	PRATAPGARH	132	233	132	233	1000	1000
<b>TOTAL</b>		<b>1152</b>	<b>500</b>	<b>955</b>	<b>466</b>	<b>829</b>	<b>932</b>

District-Wise and Crop-wise Area, Production and Yield of Medicinal Crop

Area in Ha.,  
Prod. in MT  
Yield in kg/ha.

S. No.	DISTRICT	TULSI					
		Area		Prod		Yield	
		2013-14	2014-15	2013-14	2014-15	2013-14	2014-15
1	AJMER	0	0	0	0	0	0
2	ALWAR	0	0	0	0	0	0
3	BANSWARA	0	0	0	0	0	0
4	BARAN	0	0	0	0	0	0
5	BARMER	0	0	0	0	0	0
6	BHARATPUR	75	79	45	47	600	595
7	BHILWARA	0		0		0	0
8	BIKANER	0	0	0	0	0	0
9	BUNDI	0	0	0	0	0	0
10	CHITTOR	0	0	0	0	0	0
11	CHURU	0	0	0	0	0	0
12	DAUSA	0	0	0	0	0	0
13	DHOLPUR	0	0	0	0	0	0
14	DUNGARPUR	0	0	0	0	0	0
15	SRIGANGANGAR	0	0	0	0	0	0
16	HANUMANGARH	0	0	0	0	0	0
17	JAIPUR	0	0	0	0	0	0
18	JAISALMER	2	3	2	3	1000	1000
19	JALORE	0	0	0	0	0	0
20	JHALAWAR	0	0	0	0	0	0
21	JHUNJHUNU	0	0	0	0	0	0
22	JODHPUR	0	0	0	0	0	0
23	KARUALI	0	0	0	0	0	0
24	KOTA	0	0	0	0	0	0
25	NAGAU	0	0	0	0	0	0
26	PALI	0	0	0	0	0	0
27	RAJSAMAND	0	0	0	0	0	0
28	S.MODHPUR	0	0	0	0	0	0
29	SIKAR	0	0	0	0	0	0
30	SIROHI	0	0	0	0	0	0
31	TONK	0	0	0	0	0	0
32	UDAIPUR	0	0	0	0	0	0
33	PRATAPGARH	0	1	0	0	0	0
<b>TOTAL</b>		<b>77</b>	<b>83</b>	<b>47</b>	<b>50</b>	<b>610</b>	<b>602</b>

## District-Wise and Crop-wise Area, Production and Yield of Medicinal Crop

Area in Ha.,  
Prod. in MT  
Yield in kg/ha.

S. No.	DISTRICT	OPIUM					
		Area		Prod		Yield	
		2013-14	2014-15	2013-14	2014-15	2013-14	2014-15
1	AJMER	0	0	0	0	0	0
2	ALWAR	0	0	0	0	0	0
3	BANSWARA	0	0	0	0	0	0
4	BARAN	0	0	0	0	0	0
5	BARMER	0	0	0	0	0	0
6	BHARATPUR	0	0	0	0	0	0
7	BHILWARA	42	0	4	0	0	0
8	BIKANER	0	0	0	0	0	0
9	BUNDI	0	0	0	0	0	0
10	CHITTOR	1654	0	987	0	597	0
11	CHURU	0	0	0	0	0	0
12	DAUSA	0	0	0	0	0	0
13	DHOLPUR	0	0	0	0	0	0
14	DUNGARPUR	0	0	0	0	0	0
15	SRIGANGANGAR	0	0	0	0	0	0
16	HANUMANGARH	0	0	0	0	0	0
17	JAIPUR	0	0	0	0	0	0
18	JAISALMER	0	0	0	0	0	0
19	JALORE	0	0	0	0	0	0
20	JHALAWAR	15	0	8	0	533	0
21	JHUNJHUNU	0	0	0	0	0	0
22	JODHPUR	0	0	0	0	0	0
23	KARUALI	0	0	0	0	0	0
24	KOTA	0	0	0	0	0	0
25	NAGAUR	0	0	0	0	0	0
26	PALI	0	0	0	0	0	0
27	RAJSAMAND	0	0	0	0	0	0
28	S.MODHPUR	0	0	0	0	0	0
29	SIKAR	0	0	0	0	0	0
30	SIROHI	0	0	0	0	0	0
31	TONK	0	0	0	0	0	0
32	UDAIPUR	121	51	87	51	719	1000
33	PRATAPGARH	852	893	836	893	981	1000
<b>TOTAL</b>		<b>2684</b>	<b>944</b>	<b>1922</b>	<b>944</b>	<b>716</b>	<b>1000</b>

District-Wise and Crop-wise Area, Production and Yield of Medicinal Crop

Area in Ha.,  
Prod. in MT  
Yield in kg/ha.

S. No.	DISTRICT	ALEOVERA					
		Area		Prod		Yield	
		2013-14	2014-15	2013-14	2014-15	2013-14	2014-15
1	AJMER	1	1	0	1	0	1000
2	ALWAR	6	0	2	0	333	0
3	BANSWARA	0	0	0	0	0	0
4	BARAN	0	0	0	0	0	0
5	BARMER	0	0	0	0	0	0
6	BHARATPUR	0	167	0	998	0	5976
7	BHILWARA	0	1	0	1	0	1000
8	BIKANER	0	40	0	40	0	1000
9	BUNDI	0	0	0	0	0	0
10	CHITTOR	0	0	0	0	0	0
11	CHURU	110	137	187	213	1700	1555
12	DAUSA	0	0	0	0	0	0
13	DHOLPUR	0	0	0	0	0	0
14	DUNGARPUR	0	0	0	0	0	0
15	SRIGANGANGAR	0	0	0	0	0	0
16	HANUMANGARH	6	1	18	4	3000	4000
17	JAIPUR	10	29	10	29	1000	1000
18	JAISALMER	22	0	25	0	1136	0
19	JALORE	0	0	3	0	0	0
20	JHALAWAR	42	0	139	0	3310	0
21	JHUNJHUNU	0	0	0	0	0	0
22	JODHPUR	2	0	2	0	1000	0
23	KARUALI	0	0	0	0	0	0
24	KOTA	0	0	0	0	0	0
25	NAGAUR	0	0	0	0	0	0
26	PALI	19	1	19	2	1000	2000
27	RAJSAMAND	0	0	0	0	0	0
28	S.MODHPUR	0	0	0	0	0	0
29	SIKAR	8	5	6	183	750	36600
30	SIROHI	0	1	0	1	0	1000
31	TONK	3	0	3	0	0	0
32	UDAIPUR	0	1	0	1	0	0
33	PRATAPGARH	0	0	0	0	0	0
<b>TOTAL</b>		<b>229</b>	<b>384</b>	<b>414</b>	<b>1473</b>	<b>1808</b>	<b>3836</b>

District-Wise and Crop-wise Area, Production and Yield of Medicinal Crop

Area in Ha.,  
Prod. in MT  
Yield in kg/ha.

S. No.	DISTRICT	SONAMUKHI					
		Area		Prod		Yield	
		2013-14	2014-15	2013-14	2014-15	2013-14	2014-15
1	AJMER	0	0	0	0	0	0
2	ALWAR	0	0	0	0	0	0
3	BANSWARA	0	0	0	0	0	0
4	BARAN	0	0	0	0	0	0
5	BARMER	0	0	0	0	0	0
6	BHARATPUR	0	0	0	0	0	0
7	BHILWARA	0	0	0	0	0	0
8	BIKANER	0	794	0	458	0	577
9	BUNDI	0	0	0	0	0	0
10	CHITTOR	0	0	0	0	0	0
11	CHURU	0	0	0	0	0	0
12	DAUSA	0	0	0	0	0	0
13	DHOLPUR	0	0	0	0	0	0
14	DUNGARPUR	0	0	0	0	0	0
15	SRIGANGANGAR	0	0	0	0	0	0
16	HANUMANGARH	0	0	0	0	0	0
17	JAIPUR	0	0	0	0	0	0
18	JAISALMER	0	0	0	0	0	0
19	JALORE	0	0	0	0	0	0
20	JHALAWAR	0	0	0	0	0	0
21	JHUNJHUNU	0	0	0	0	0	0
22	JODHPUR	0	0	0	0	0	0
23	KARUALI	0	0	0	0	0	0
24	KOTA	0	0	0	0	0	0
25	NAGPUR	0	1	0	1	0	1000
26	PALI	0	0	0	0	0	0
27	RAJSAMAND	0	0	0	0	0	0
28	S.MODHPUR	0	0	0	0	0	0
29	SIKAR	0	0	0	0	0	0
30	SIROHI	0	0	0	0	0	0
31	TONK	0	0	0	0	0	0
32	UDAIPUR	0	0	0	0	0	0
33	PRATAPGARH	0	0	0	0	0	0
<b>TOTAL</b>		<b>0</b>	<b>795</b>	<b>0</b>	<b>459</b>	<b>0</b>	<b>577</b>

District-Wise and Crop-wise Area, Production and Yield of Medicinal Crop

Area in Ha.,  
Prod. in MT  
Yield in kg/ha.

S. No.	DISTRICT	Others Crop					
		Area		Prod		Yield	
		2013-14	2014-15	2013-14	2014-15	2013-14	2014-15
1	AJMER	0	0	0	0	0	0
2	ALWAR	0	0	0	0	0	0
3	BANSWARA	0	0	0	0	0	0
4	BARAN	6	0	10	0	1667	0
5	BARMER	0	0	0	0	0	0
6	BHARATPUR	0	0	0	0	0	0
7	BHILWARA	0	0	0	0	0	0
8	BIKANER	249	0	930	0	3735	0
9	BUNDI	0	0	0	0	0	0
10	CHITTOR	9	0	10	0	1111	0
11	CHURU	0	0	0	0	0	0
12	DAUSA	0	0	0	0	0	0
13	DHOLPUR	0	0	0	0	0	0
14	DUNGARPUR	0	0	0	0	0	0
15	SRIGANGANGAR	0	0	0	0	0	0
16	HANUMANGARH	2	0	4	0	2000	0
17	JAIPUR	0	0	0	0	0	0
18	JAISALMER	0	0	0	0	0	0
19	JALORE	0	0	0	0	0	0
20	JHALAWAR	10		4		400	0
21	JHUNJHUNU	0	0	0	0	0	0
22	JODHPUR	6	0	10	0	0	0
23	KARUALI	0	0	0	0	0	0
24	KOTA	0	0	0	0	0	0
25	NAGOUR	0	0	0	0	0	0
26	PALI	0	0	0	0	0	0
27	RAJSAMAND	0	0	0	0	0	0
28	S.MODHPUR	0	0	0	0	0	0
29	SIKAR	0	0	0	0	0	0
30	SIROHI	0	0	0	0	0	0
31	TONK	0	0	0	0	0	0
32	UDAIPUR	0	0	0	0	0	0
33	PRATAPGARH	0	0	0	0	0	0
<b>TOTAL</b>		<b>282</b>	<b>0</b>	<b>968</b>	<b>0</b>	<b>3433</b>	<b>0</b>

District-Wise and Crop-wise Area, Production and Yield of Fruits Crop

Area in Ha.,  
Prod. in MT  
Yield in kg/ha.

S. No.	DISTRICT	Mango					
		Area		Prod		Yield	
		2013-14	2014-15	2013-14	2014-15	2013-14	2014-15
1	AJMER	72	72	66	142	917	1972
2	ALWAR	51	38	160	86	3137	2255
3	BANSWARA	490	480	14496	14554	29590	30332
4	BARAN	192	200	7216	7277	37617	36308
5	BARMER	3	3	34	34	11923	12007
6	BHARATPUR	49	46	46	50	930	1085
7	BHILWARA	414	414	3524	3524	8504	8504
8	BIKANER	0	0	0	0	0	1000
9	BUNDI	160	161	1737	1152	10870	7155
10	CHITTOR	444	449	16515	9466	37213	21071
11	CHURU	0	0	0	0	0	0
12	DAUSA	469	467	5900	6580	12594	14085
13	DHOLPUR	360	361	5402	5402	15000	14976
14	DUNGARPUR	246	246	464	464	1884	1884
15	SRIGANGANGAR	35	35	510	510	14571	14571
16	HANUMANGARH	0	0	0	0	0	0
17	JAIPUR	321	321	2500	2500	7794	7788
18	JAISALMER	1	1	3	3	5000	3333
19	JALORE	32	26	90	110	2815	4301
20	JHALAWAR	346	329	3629	4101	10503	12449
21	JHUNJHUNU	23	22	82	82	3649	3665
22	JODHPUR	2	2	0	0	0	0
23	KARUALI	79	79	1196	1196	15201	15201
24	KOTA	159	159	2465	2052	15495	12912
25	NAGPUR	3	2	40	6	13333	3000
26	PALI	12	17	100	119	8347	7040
27	RAJSAMAND	203	189	3630	3340	17914	17697
28	S.MODHPUR	94	96	1567	1385	16736	14362
29	SIKAR	17	13	119	56	6976	4331
30	SIROHI	132	139	215	204	1631	1464
31	TONK	11	13	70	104	6089	7782
32	UDAIPUR	809	785	8781	11285	10861	14377
33	PRATAPGARH	288	288	2891	2891	10054	10054
TOTAL		5514	5454	83447	78673	15135	14425

District-Wise and Crop-wise Area, Production and Yield of Fruits Crop

Area in Ha.,  
Prod. in MT  
Yield in kg/ha.

S. No.	DISTRICT	Guava					
		Area		Prod		Yield	
		2013-14	2014-15	2013-14	2014-15	2013-14	2014-15
1	AJMER	43	38	67	73	1558	1921
2	ALWAR	7	5	30	19	4343	3820
3	BANSWARA	13	13	460	407	36753	32133
4	BARAN	104	104	2539	2539	24494	24496
5	BARMER	1	1	2	2	3375	4000
6	BHARATPUR	350	350	1716	1716	4907	4906
7	BHILWARA	274	113	645	645	2355	5709
8	BIKANER	0	0	0	0	0	0
9	BUNDI	344	342	4247	4323	12349	12655
10	CHITTOR	83	118	1732	1185	20903	10079
11	CHURU	0	0	0	0	0	0
12	DAUSA	8	8	98	117	11877	14152
13	DHOLPUR	88	88	890	809	10080	9163
14	DUNGARPUR	10	10	27	27	2735	2734
15	SRIGANGANGAR	80	80	800	800	10000	10000
16	HANUMANGARH	27	17	722	278	26744	16335
17	JAIPUR	40	42	746	746	18860	17615
18	JAISALMER	0	0	0	0	588	3333
19	JALORE	0	0	3	0	12000	0
20	JHALAWAR	89	93	805	747	9012	8006
21	JHUNJHUNU	2	1	12	0	7494	0
22	JODHPUR	4	4	90	88	22500	21875
23	KARUALI	7	7	79	79	11826	11826
24	KOTA	240	216	2448	1713	10214	7913
25	NAGPUR	5	5	2	75	320	15000
26	PALI	10	6	110	65	11579	11649
27	RAJSAMAND	28	31	259	314	9165	9988
28	S.MODHPUR	551	566	5030	4978	9133	8790
29	SIKAR	4	4	22	22	5375	5375
30	SIROHI	8	14	8	36	916	2629
31	TONK	40	51	142	166	3561	3260
32	UDAIPUR	66	66	395	397	6010	5987
33	PRATAPGARH	65	65	712	712	10930	10930
<b>TOTAL</b>		<b>2589</b>	<b>2457</b>	<b>24838</b>	<b>23075</b>	<b>9594</b>	<b>9391</b>

District-Wise and Crop-wise Area, Production and Yield of Fruits Crop

Area in Ha.,  
Prod. in MT  
Yield in kg/ha.

S. No.	DISTRICT	Lime					
		Area		Prod		Yield	
		2013-14	2014-15	2013-14	2014-15	2013-14	2014-15
1	AJMER	85	85	84	84	988	988
2	ALWAR	63	67	182	124	2889	1845
3	BANSWARA	25	25	386	385	15673	15654
4	BARAN	55	54	1901	1945	34635	36296
5	BARMER	50	54	116	119	2329	2216
6	BHARATPUR	604	620	238	1378	394	2223
7	BHILWARA	200	200	492	492	2463	2463
8	BIKANER	12	16	12	16	1000	1000
9	BUNDI	296	296	1123	1123	3795	3795
10	CHITTOR	86	92	1081	1389	12506	15168
11	CHURU	0	0	0	0	0	0
12	DAUSA	99	99	822	1159	8289	11676
13	DHOLPUR	134	138	804	804	5995	5824
14	DUNGARPUR	15	15	59	59	3916	3916
15	SRIGANGANGAR	85	85	500	500	5882	5882
16	HANUMANGARH	0	0	0	0	0	0
17	JAIPUR	149	154	1307	1307	8775	8465
18	JAISALMER	0	6	4	4	44444	654
19	JALORE	37	28	148	103	4034	3699
20	JHALAWAR	42	39	254	277	6119	7051
21	JHUNJHUNU	11	12	74	55	6919	4652
22	JODHPUR	19	26	154	148	8079	5673
23	KARUALI	83	83	661	661	7933	7933
24	KOTA	64	75	445	688	6982	9157
25	NAGAU	35	22	180	95	5143	4309
26	PALI	256	276	1400	4257	5467	15397
27	RAJSAMAND	24	27	312	396	13222	14580
28	S.MODHPUR	88	86	658	641	7439	7449
29	SIKAR	10	13	28	89	2800	6846
30	SIROHI	151	141	1484	2185	9797	15488
31	TONK	41	43	105	315	2545	7255
32	UDAIPUR	80	93	281	305	3518	3280
33	PRATAPGARH	30	30	119	119	3991	3991
TOTAL		2929	3000	15415	21221	5264	7073

District-Wise and Crop-wise Area, Production and Yield of Fruits Crop

Area in Ha.,  
Prod. in MT  
Yield in kg/ha.

S. No.	DISTRICT	Pomegranate					
		Area		Prod		Yield	
		2013-14	2014-15	2013-14	2014-15	2013-14	2014-15
1	AJMER	31	29	36	23	1161	793
2	ALWAR	3	2	6	5	1933	2400
3	BANSWARA	4	4	61	68	14117	15840
4	BARAN	20	17	28	36	1419	2130
5	BARMER	220	897	91	1342	416	1496
6	BHARATPUR	2	0	0	0	225	0
7	BHILWARA	171	172	877	877	5124	5108
8	BIKANER	16	15	16	15	1000	1000
9	BUNDI	17	17	97	576	5823	34736
10	CHITTOR	115	121	2743	136	23946	1124
11	CHURU	0	0	0	0	0	0
12	DAUSA	1	3	12	22	8195	7940
13	DHOLPUR	1	1	6	3	8490	4032
14	DUNGARPUR	2	2	6	6	3776	3779
15	SRIGANGANGAR	170	170	1020	1420	6000	8353
16	HANUMANGARH	63	35	2147	1350	34086	38563
17	JAIPUR	23	26	120	120	5320	4690
18	JAISALMER	0	35	0	177	500	5120
19	JALORE	310	310	1801	589	5811	1900
20	JHALAWAR	8	8	2	2	316	308
21	JHUNJHUNU	1	1	25	25	33473	34149
22	JODHPUR	34	53	197	189	5794	3566
23	KARUALI	0	0	1	1	3594	3588
24	KOTA	3	3	18	4	6319	1547
25	NAGOUR	19	18	41	39	2158	2189
26	PALI	10	14	150	138	15385	9964
27	RAJSAMAND	7	23	52	282	6975	12035
28	S.MODHPUR	1	1	3	3	3710	3925
29	SIKAR	23	30	212	333	9235	11113
30	SIROHI	22	25	5	26	214	1050
31	TONK	19	28	24	22	1232	765
32	UDAIPUR	6	6	10	10	1621	1778
33	PRATAPGARH	2	2	4	4	1593	1593
<b>TOTAL</b>		<b>1323</b>	<b>2065</b>	<b>9812</b>	<b>7844</b>	<b>7415</b>	<b>3798</b>

District-Wise and Crop-wise Area, Production and Yield of Fruits Crop

Area in Ha.,  
Prod. in MT  
Yield in kg/ha.

S. No.	DISTRICT	Jamun					
		Area		Prod		Yield	
		2013-14	2014-15	2013-14	2014-15	2013-14	2014-15
1	AJMER	116	116	98	218	845	1879
2	ALWAR	1	1	11	2	10500	1500
3	BANSWARA	2	2	21	100	8855	41883
4	BARAN	29	27	128	127	4447	4774
5	BARMER	0	0	0	0	0	0
6	BHARATPUR	0	0	0	0	0	0
7	BHILWARA	6	6	36	37	5806	6220
8	BIKANER	8	8	8	8	1000	1000
9	BUNDI	6	5	9	4	1455	779
10	CHITTOR	4	5	69	46	16189	9387
11	CHURU	0	0	0	0	0	0
12	DAUSA	2	4	7	15	4363	3654
13	DHOLPUR	6	5	0	39	0	7209
14	DUNGARPUR	0	0	2	0	4956	0
15	SRIGANGANGAR	0	0	0	0	0	0
16	HANUMANGARH	0	0	0	0	0	0
17	JAIPUR	2	3	17	17	7674	5662
18	JAISALMER	0	0	0	0	2500	2222
19	JALORE	3	3	12	13	3593	4012
20	JHALAWAR	12	12	59	51	5088	4103
21	JHUNJHUNU	0	0	0	0	0	0
22	JODHPUR	0	0	0	0	0	0
23	KARUALI	0	0	3	3	9735	9735
24	KOTA	16	21	241	263	15059	12563
25	NAGOUR	2	1	0	1	0	800
26	PALI	0	0	0	0	0	0
27	RAJSAMAND	7	7	55	69	8156	9903
28	S.MODHPUR	4	3	28	20	7947	6180
29	SIKAR	1	0	4	0	3800	0
30	SIROHI	17	18	29	22	1717	1220
31	TONK	0	0	0	0	0	0
32	UDAIPUR	6	6	60	60	9281	9356
33	PRATAPGARH	4	4	28	28	7588	7588
<b>TOTAL</b>		<b>254</b>	<b>259</b>	<b>925</b>	<b>1143</b>	<b>3634</b>	<b>4414</b>

District-Wise and Crop-wise Area, Production and Yield of Fruits Crop

Area in Ha.,  
Prod. in MT  
Yield in kg/ha.

S. No.	DISTRICT	Aonla					
		Area		Prod		Yield	
		2013-14	2014-15	2013-14	2014-15	2013-14	2014-15
1	AJMER	269	269	394	436	1465	1621
2	ALWAR	147	135	537	230	3650	1702
3	BANSWARA	7	7	155	155	22822	22832
4	BARAN	56	67	332	329	5898	4913
5	BARMER	7	3	5	2	611	608
6	BHARATPUR	27	31	9	54	338	1704
7	BHILWARA	177	177	963	963	5433	5433
8	BIKANER	34	13	34	13	1000	1000
9	BUNDI	20	30	721	557	35502	18881
10	CHITTOR	34	34	2035	769	60059	22505
11	CHURU	0	0	0	0	0	0
12	DAUSA	15	22	85	218	5874	9786
13	DHOLPUR	15	15	110	220	7337	14618
14	DUNGARPUR	0	0	1	0	3916	0
15	SRIGANGANGAR	28	28	200	200	7143	7143
16	HANUMANGARH	39	19	1174	127	30095	6695
17	JAIPUR	247	257	5515	5515	22360	21427
18	JAISALMER	23	8	8	18	350	2203
19	JALORE	12	13	14	19	1159	1503
20	JHALAWAR	11	10	32	27	2865	2622
21	JHUNJHUNU	5	5	144	144	27799	27799
22	JODHPUR	9	9	184	191	20444	21222
23	KARUALI	5	5	28	28	6070	6070
24	KOTA	23	23	190	166	8149	7371
25	NAGAU	147	154	305	323	2076	2098
26	PALI	43	48	303	792	7114	16432
27	RAJSAMAND	33	33	55	49	1669	1502
28	S.MODHPUR	51	54	555	540	10867	9990
29	SIKAR	21	22	146	596	6933	27082
30	SIROHI	19	29	23	85	1177	2951
31	TONK	50	50	59	59	1182	1182
32	UDAIPUR	34	34	59	54	1757	1610
33	PRATAPGARH	5	5	9	9	1760	1760
<b>TOTAL</b>		<b>1613</b>	<b>1609</b>	<b>14383</b>	<b>12888</b>	<b>8916</b>	<b>8009</b>

District-Wise and Crop-wise Area, Production and Yield of Fruits Crop

Area in Ha.,  
Prod. in MT  
Yield in kg/ha.

S. No.	DISTRICT	Papaya					
		Area		Prod		Yield	
		2013-14	2014-15	2013-14	2014-15	2013-14	2014-15
1	AJMER	4	3	7	1	1750	333
2	ALWAR	8	7	39	3	4888	443
3	BANSWARA	6	6	187	123	29780	20247
4	BARAN	21	19	155	165	7415	8493
5	BARMER	3	3	5	10	1519	3220
6	BHARATPUR	0	0	0	0	0	0
7	BHILWARA	37	37	223	223	6068	6068
8	BIKANER	0	0	0	0	0	0
9	BUNDI	15	18	1176	1791	76669	96943
10	CHITTOR	61	64	1851	1021	30142	15951
11	CHURU	0	0	0	0	0	0
12	DAUSA	25	25	239	258	9490	10193
13	DHOLPUR	6	4	90	85	15983	19585
14	DUNGARPUR	5	5	30	30	5953	5954
15	SRIGANGANGAR	0	0	0	0	0	0
16	HANUMANGARH	0	0	0	0	0	0
17	JAIPUR	37	37	232	232	6332	6321
18	JAISALMER	0	0	1	1	5000	5000
19	JALORE	17	22	93	157	5370	7206
20	JHALAWAR	14	13	200	207	14233	15398
21	JHUNJHUNU	3	3	89	83	27962	29222
22	JODHPUR	2	5	4	8	1750	1500
23	KARUALI	24	24	403	403	16967	16967
24	KOTA	4	4	37	42	10249	10928
25	NAGOUR	0	0	0	0	0	0
26	PALI	0	9	0	229	0	24491
27	RAJSAMAND	16	19	191	155	11660	8154
28	S.MODHPUR	7	7	47	48	7001	7231
29	SIKAR	1	1	30	30	30000	30000
30	SIROHI	42	53	270	53	6359	984
31	TONK	6	4	29	34	4576	8811
32	UDAIPUR	46	48	167	189	3597	3964
33	PRATAPGARH	23	23	97	97	4258	4258
TOTAL		434	464	5890	5676	13563	12238

District-Wise and Crop-wise Area, Production and Yield of Fruits Crop

Area in Ha.,  
Prod. in MT  
Yield in kg/ha.

S. No.	DISTRICT	Phalsa					
		Area		Prod		Yield	
		2013-14	2014-15	2013-14	2014-15	2013-14	2014-15
1	AJMER	98	98	76	196	776	2000
2	ALWAR	0	0	0	0	0	0
3	BANSWARA	0	0	0	0	0	0
4	BARAN	0	0	0	0	0	0
5	BARMER	0	0	0	0	0	0
6	BHARATPUR	1	3	3	3	2444	1158
7	BHILWARA	0	0	0	0	0	0
8	BIKANER	0	0	0	0	0	0
9	BUNDI	0	0	0	0	0	0
10	CHITTOR	0	0	0	0	0	0
11	CHURU	0	0	0	0	0	0
12	DAUSA	0	0	0	0	0	0
13	DHOLPUR	22	0	88	0	4046	0
14	DUNGARPUR	0	0	0	0	0	0
15	SRIGANGANGAR	0	0	0	0	0	0
16	HANUMANGARH	0	0	0	0	0	0
17	JAIPUR	0	0	6	6	14651	14651
18	JAISALMER	0	0	0	0	0	0
19	JALORE	0	0	0	0	0	0
20	JHALAWAR	0	0	0	0	0	0
21	JHUNJHUNU	0	0	0	0	0	0
22	JODHPUR	0	0	0	0	0	0
23	KARUALI	0	0	0	0	0	0
24	KOTA	0	0	0	0	0	0
25	NAGOUR	1	1	2	9	2000	9000
26	PALI	0	0	0	0	0	0
27	RAJSAMAND	0	0	0	0	0	0
28	S.MODHPUR	0	0	0	0	0	0
29	SIKAR	0	0	0	0	0	0
30	SIROHI	0	0	0	0	0	0
31	TONK	0	0	0	0	0	0
32	UDAIPUR	0	0	0	0	0	0
33	PRATAPGARH	0	0	0	0	0	0
<b>TOTAL</b>		<b>123</b>	<b>102</b>	<b>176</b>	<b>215</b>	<b>1436</b>	<b>2098</b>

District-Wise and Crop-wise Area, Production and Yield of Fruits Crop

Area in Ha.,  
Prod. in MT  
Yield in kg/ha.

S. No.	DISTRICT	Orange					
		Area		Prod		Yield	
		2013-14	2014-15	2013-14	2014-15	2013-14	2014-15
1	AJMER	0	0	0	0	0	0
2	ALWAR	0	0	0	0	0	0
3	BANSWARA	0	0	2	2	9551	9444
4	BARAN	7	7	275	276	41687	41913
5	BARMER	1	1	1	1	2295	2295
6	BHARATPUR	0	0	10	0	105556	0
7	BHILWARA	285	285	3773	3773	13247	13247
8	BIKANER	0	0	0	0	0	0
9	BUNDI	8	8	52	52	6462	6462
10	CHITTOR	21	20	423	386	20553	19486
11	CHURU	0	0	0	0	0	0
12	DAUSA	0	0	2	1	8261	4286
13	DHOLPUR	0	0	0	1	0	3056
14	DUNGARPUR	0	0	1	1	1305	1300
15	SRIGANGANGAR	0	0	0	0	0	0
16	HANUMANGARH	0	0	0	0	0	0
17	JAIPUR	2	2	43	53	25087	29719
18	JAISALMER	0	0	0	0	0	0
19	JALORE	0	0	0	0	0	0
20	JHALAWAR	11323	11323	266509	258611	23536	22839
21	JHUNJHUNU	0	0	1	0	50000	0
22	JODHPUR	2	0	24	0	12000	0
23	KARUALI	79	0	1196	0	15191	4000
24	KOTA	120	120	1109	1109	9242	9259
25	NAGAU	2	0	20	0	10000	0
26	PALI	0	0	0	0	0	0
27	RAJSAMAND	5	5	27	20	5544	4135
28	S.MODHPUR	1	0	6	1	4366	4750
29	SIKAR	1	0	5	0	4600	0
30	SIROHI	1	1	1	1	2589	1407
31	TONK	1	1	0	0	377	400
32	UDAIPUR	0	0	0	0	1359	1363
33	PRATAPGARH	38	38	101	101	2671	2671
<b>TOTAL</b>		<b>11896</b>	<b>11810</b>	<b>273581</b>	<b>264389</b>	<b>22998</b>	<b>22387</b>

District-Wise and Crop-wise Area, Production and Yield of Fruits Crop

Area in Ha.,  
Prod. in MT  
Yield in kg/ha.

S. No.	DISTRICT	Ber					
		Area		Prod		Yield	
		2013-14	2014-15	2013-14	2014-15	2013-14	2014-15
1	AJMER	15	15	120	26	8000	1733
2	ALWAR	56	52	239	228	4261	4388
3	BANSWARA	1	1	23	27	15623	18690
4	BARAN	9	11	43	48	4595	4218
5	BARMER	75	59	82	136	1096	2307
6	BHARATPUR	111	105	135	311	1221	2960
7	BHILWARA	43	43	269	269	6241	6243
8	BIKANER	5	9	5	9	1000	1000
9	BUNDI	9	9	104	88	11551	10048
10	CHITTOR	51	53	679	518	13318	9833
11	CHURU	0	0	0	0	0	0
12	DAUSA	7	8	369	378	50520	48079
13	DHOLPUR	19	19	160	160	8476	8425
14	DUNGARPUR	14	14	37	37	2552	2551
15	SRIGANGANGAR	115	115	900	1156	7826	10052
16	HANUMANGARH	54	35	1284	427	23778	12206
17	JAIPUR	41	42	934	934	22950	22352
18	JAISALMER	22	20	50	126	2315	6198
19	JALORE	5	7	10	15	1980	1995
20	JHALAWAR	17	17	79	74	4548	4281
21	JHUNJHUNU	11	12	189	189	16915	16287
22	JODHPUR	34	76	197	411	5794	5408
23	KARUALI	0	0	0	0	0	0
24	KOTA	5	5	23	28	4946	5255
25	NAGAUR	25	38	201	222	8036	5832
26	PALI	78	59	510	916	6498	15519
27	RAJSAMAND	0	1	19	69	43581	52359
28	S.MODHPUR	8	8	93	80	11809	10238
29	SIKAR	2	2	7	8	3600	3850
30	SIROHI	8	8	46	46	5788	5689
31	TONK	4	1	9	8	2166	6595
32	UDAIPUR	2	2	21	29	8672	13819
33	PRATAPGARH	9	9	29	29	3384	3384
<b>TOTAL</b>		<b>857</b>	<b>857</b>	<b>6867</b>	<b>7003</b>	<b>8012</b>	<b>8170</b>

District-Wise and Crop-wise Area, Production and Yield of Fruits Crop

Area in Ha.,  
Prod. in MT  
Yield in kg/ha.

S. No.	DISTRICT	Mulbry					
		Area		Prod		Yield	
		2013-14	2014-15	2013-14	2014-15	2013-14	2014-15
1	AJMER	0	0	0	0	0	0
2	ALWAR	0	0	0	0	0	0
3	BANSWARA	0	0	0	0	708	952
4	BARAN	0	0	0	0	0	0
5	BARMER	0	0	0	0	0	0
6	BHARATPUR	2	0	1	0	531	0
7	BHILWARA	0	0	0	0	794	833
8	BIKANER	0	0	0	0	0	0
9	BUNDI	0	0	0	0	0	0
10	CHITTOR	1	1	0	1	0	606
11	CHURU	0	0	0	0	0	0
12	DAUSA	2	2	13	18	6332	8440
13	DHOLPUR	0	0	0	0	0	769
14	DUNGARPUR	0	0	0	0	0	0
15	SRIGANGANGAR	0	0	0	0	0	0
16	HANUMANGARH	0	0	0	0	0	0
17	JAIPUR	5	5	78	78	14412	15121
18	JAISALMER	0	0	0	0	0	0
19	JALORE	0	0	0	0	0	0
20	JHALAWAR	0	0	0	0	0	0
21	JHUNJHUNU	0	0	5	0	150000	0
22	JODHPUR	0	0	0	0	0	0
23	KARUALI	0	0	1	1	4848	4870
24	KOTA	0	0	13	13	47143	47143
25	NAGOUR	0	0	0	0	0	0
26	PALI	0	0	0	0	0	0
27	RAJSAMAND	1	1	2	2	3472	3160
28	S.MODHPUR	1	1	4	4	3345	2950
29	SIKAR	0	0	0	0	0	0
30	SIROHI	0	0	4	0	21780	2800
31	TONK	0	0	0	0	0	0
32	UDAIPUR	1	1	1	1	1168	1168
33	PRATAPGARH	0	0	0	0	0	0
TOTAL		14	12	123	118	8540	9865

District-Wise and Crop-wise Area, Production and Yield of Fruits Crop

Area in Ha.,  
Prod. in MT  
Yield in kg/ha.

S. No.	DISTRICT	Grape					
		Area		Prod		Yield	
		2013-14	2014-15	2013-14	2014-15	2013-14	2014-15
1	AJMER	0	0	0	0	0	0
2	ALWAR	0	0	0	0	0	0
3	BANSWARA	0	0	1	1	18750	18750
4	BARAN	0	0	0	0	0	0
5	BARMER	0	0	0	0	0	0
6	BHARATPUR	0	0	0	0	0	0
7	BHILWARA	0	0	0	0	0	0
8	BIKANER	0	0	0	0	0	0
9	BUNDI	0	0	0	0	0	0
10	CHITTOR	0	0	0	0	0	0
11	CHURU	0	0	0	0	0	0
12	DAUSA	0	0	0	0	0	0
13	DHOLPUR	0	0	0	0	0	0
14	DUNGARPUR	0	0	0	0	0	0
15	SRIGANGANGAR	0	0	0	0	0	0
16	HANUMANGARH	0	0	0	0	0	0
17	JAIPUR	0	1	8	8	16667	8000
18	JAISALMER	0	0	0	0	0	0
19	JALORE	0	0	0	0	0	0
20	JHALAWAR	0	0	0	0	0	0
21	JHUNJHUNU	0	0	0	0	0	0
22	JODHPUR	0	0	0	0	0	0
23	KARUALI	0	0	0	0	0	0
24	KOTA	0	0	0	0	0	0
25	NAGAUR	0	0	0	0	0	0
26	PALI	0	0	0	0	0	0
27	RAJSAMAND	0	0	0	0	64	500
28	S.MODHPUR	0	0	0	0	0	0
29	SIKAR	0	0	0	0	0	0
30	SIROHI	0	0	1	1	12343	12334
31	TONK	0	0	0	0	0	0
32	UDAIPUR	0	0	0	0	0	0
33	PRATAPGARH	0	0	0	0	0	0
<b>TOTAL</b>		<b>1</b>	<b>1</b>	<b>10</b>	<b>10</b>	<b>11053</b>	<b>8417</b>

District-Wise and Crop-wise Area, Production and Yield of Fruits Crop

Area in Ha.,  
Prod. in MT  
Yield in kg/ha.

S. No.	DISTRICT	Sapota					
		Area		Prod		Yield	
		2013-14	2014-15	2013-14	2014-15	2013-14	2014-15
1	AJMER	0	0	0	0	0	0
2	ALWAR	0	0	0	0	0	0
3	BANSWARA	0	0	5	5	15101	15000
4	BARAN	0	0	0	0	0	0
5	BARMER	0	0	0	0	0	0
6	BHARATPUR	0	0	0	0	0	0
7	BHILWARA	1	0	0	0	544	281
8	BIKANER	0	0	0	0	0	0
9	BUNDI	0	1	0	5	0	10000
10	CHITTOR	0	0	0	0	0	0
11	CHURU	0	0	0	0	0	0
12	DAUSA	0	0	0	0	0	0
13	DHOLPUR	0	0	0	0	0	0
14	DUNGARPUR	0	0	0	0	0	0
15	SRIGANGANGAR	0	0	0	0	0	0
16	HANUMANGARH	0	0	0	0	0	0
17	JAIPUR	1	1	10	10	11573	12262
18	JAISALMER	0	0	0	0	0	0
19	JALORE	0	0	0	0	0	0
20	JHALAWAR	0	0	0	0	0	0
21	JHUNJHUNU	0	0	0	0	0	0
22	JODHPUR	0	0	0	0	0	0
23	KARUALI	0	0	0	0	0	0
24	KOTA	0	0	0	2	2857	21429
25	NAGAU	2	1	9	1	4500	1400
26	PALI	0	0	0	0	0	0
27	RAJSAMAND	0	0	0	0	0	0
28	S.MODHPUR	0	0	0	0	0	0
29	SIKAR	0	0	0	0	0	0
30	SIROHI	6	6	19	23	3323	3673
31	TONK	1	1	1	0	1000	0
32	UDAIPUR	0	0	0	0	0	0
33	PRATAPGARH	0	0	3	3	8571	8571
<b>TOTAL</b>		<b>11</b>	<b>11</b>	<b>47</b>	<b>50</b>	<b>4219</b>	<b>4515</b>

District-Wise and Crop-wise Area, Production and Yield of Fruits Crop

Area in Ha.,  
Prod. in MT  
Yield in kg/ha.

S. No.	DISTRICT	Custard Apple					
		Area		Prod		Yield	
		2013-14	2014-15	2013-14	2014-15	2013-14	2014-15
1	AJMER	0	0	0	0	0	0
2	ALWAR	0	0	0	0	0	0
3	BANSWARA	1	1	0	30	0	22444
4	BARAN	2	2	0	25	0	13158
5	BARMER	1	1	1	1	1212	1212
6	BHARATPUR	0	0	0	0	0	0
7	BHILWARA	7	9	56	50	7640	5324
8	BIKANER	0	0	0	0	0	0
9	BUNDI	1	1	7	5	8241	5355
10	CHITTOR	75	73	600	721	7976	9879
11	CHURU	0	0	0	0	0	0
12	DAUSA	0	0	0	0	0	0
13	DHOLPUR	0	0	0	0	0	1316
14	DUNGARPUR	10	10	20	20	2062	2063
15	SRIGANGANGAR	0	0	0	0	0	0
16	HANUMANGARH	0	0	0	0	0	0
17	JAIPUR	2	2	40	19	24242	11522
18	JAISALMER	0	0	0	0	0	0
19	JALORE	0	0	0	0	0	0
20	JHALAWAR	27	27	82	85	3018	3158
21	JHUNJHUNU	0	0	0	0	0	0
22	JODHPUR	0	0	0	0	0	0
23	KARUALI	0	0	1	1	2778	2778
24	KOTA	0	0	0	0	10000	0
25	NAGOUR	0	0	0	0	0	0
26	PALI	0	0	0	0	0	0
27	RAJSAMAND	320	306	2704	2768	8442	9033
28	S.MODHPUR	0	0	1	1	4300	3882
29	SIKAR	0	0	0	0	0	0
30	SIROHI	7	6	56	5	8575	830
31	TONK	1	2	0	1	139	596
32	UDAIPUR	84	92	707	813	8387	8830
33	PRATAPGARH	1	1	10	10	10000	10000
TOTAL		539	534	4285	4555	7942	8536

District-Wise and Crop-wise Area, Production and Yield of Fruits Crop

Area in Ha.,  
Prod. in MT  
Yield in kg/ha.

S. No.	DISTRICT	Mausmi					
		Area		Prod		Yield	
		2013-14	2014-15	2013-14	2014-15	2013-14	2014-15
1	AJMER	0	0	0	0	0	0
2	ALWAR	3	3	18	2	6033	667
3	BANSWARA	0	2	4	4	12232	2242
4	BARAN	2	2	0	34	0	18085
5	BARMER	0	0	0	0	0	0
6	BHARATPUR	2	1	0	0	0	0
7	BHILWARA	0	0	0	0	0	2500
8	BIKANER	5	2	5	2	1000	1000
9	BUNDI	3	2	3	4	1213	1508
10	CHITTOR	6	3	130	54	21469	17865
11	CHURU	0	0	0	0	0	0
12	DAUSA	0	1	0	1	3083	1167
13	DHOLPUR	0	0	0	0	0	1250
14	DUNGARPUR	0	0	0	0	0	0
15	SRIGANGANGAR	220	1345	5280	3632	24000	2700
16	HANUMANGARH	16	3	175	23	10906	7733
17	JAIPUR	2	2	11	11	6292	5989
18	JAISALMER	0	0	0	0	0	0
19	JALORE	0	0	0	0	0	0
20	JHALAWAR	7	2	206	62	29020	27249
21	JHUNJHUNU	0	0	4	4	14857	14286
22	JODHPUR	0	0	0	0	0	0
23	KARUALI	1	1	2	2	2528	2534
24	KOTA	0	0	0	0	10000	0
25	NAGOUR	0	0	0	0	0	0
26	PALI	0	0	0	0	0	0
27	RAJSAMAND	0	0	0	0	0	0
28	S.MODHPUR	0	1	2	4	6421	6258
29	SIKAR	0	0	0	0	0	0
30	SIROHI	0	0	0	0	1009	975
31	TONK	1	1	10	0	10000	0
32	UDAIPUR	1	1	1	1	700	700
33	PRATAPGARH	0	0	0	0	0	0
<b>TOTAL</b>		<b>270</b>	<b>1373</b>	<b>5852</b>	<b>3841</b>	<b>21663</b>	<b>2797</b>

District-Wise and Crop-wise Area, Production and Yield of Fruits Crop

Area in Ha.,  
Prod. in MT  
Yield in kg/ha.

S. No.	DISTRICT	Banana					
		Area		Prod		Yield	
		2013-14	2014-15	2013-14	2014-15	2013-14	2014-15
1	AJMER	0	0	0	0	0	0
2	ALWAR	0	0	0	0	0	0
3	BANSWARA	2	2	12	9	6925	5136
4	BARAN	2	1	8	8	3947	5746
5	BARMER	0	0	0	0	0	0
6	BHARATPUR	0	0	0	0	0	0
7	BHILWARA	0	0	0	1	0	10227
8	BIKANER	0	0	0	0	0	0
9	BUNDI	0	0	0	0	0	0
10	CHITTOR	4	5	133	101	32782	21961
11	CHURU	0	0	0	0	0	0
12	DAUSA	0	0	5	5	10667	10667
13	DHOLPUR	0	0	0	0	0	0
14	DUNGARPUR	8	8	18	18	2199	2201
15	SRIGANGANGAR	0	0	0	0	0	0
16	HANUMANGARH	0	0	0	0	0	0
17	JAIPUR	1	1	29	29	20634	20634
18	JAISALMER	0	0	0	0	0	0
19	JALORE	0	0	0	0	0	0
20	JHALAWAR	0	0	3	1	15000	8333
21	JHUNJHUNU	0	0	6	7	76250	85000
22	JODHPUR	0	0	0	0	0	0
23	KARUALI	1	1	7	7	6600	6600
24	KOTA	1	1	1	1	1429	952
25	NAGAUR	0	0	0	0	0	0
26	PALI	12	0	0	0	0	0
27	RAJSAMAND	3	2	20	18	6497	7671
28	S.MODHPUR	0	0	1	2	4868	4333
29	SIKAR	0	0	0	0	0	0
30	SIROHI	4	3	25	3	7065	1201
31	TONK	0	0	0	0	0	0
32	UDAIPUR	4	4	24	31	6944	8690
33	PRATAPGARH	1	1	5	5	5810	5810
TOTAL		43	30	295	244	6906	8225

District-Wise and Crop-wise Area, Production and Yield of Fruits Crop

Area in Ha.,  
Prod. in MT  
Yield in kg/ha.

S. No.	DISTRICT	Malta					
		Area		Prod		Yield	
		2013-14	2014-15	2013-14	2014-15	2013-14	2014-15
1	AJMER	0	0	0	0	0	0
2	ALWAR	1	0	0	0	200	0
3	BANSWARA	0	0	0	0	0	0
4	BARAN	0	0	0	0	0	0
5	BARMER	0	0	0	0	0	0
6	BHARATPUR	0	0	0	0	0	0
7	BHILWARA	0	0	0	0	0	0
8	BIKANER	0	0	0	0	0	0
9	BUNDI	0	0	0	0	0	0
10	CHITTOR	0	0	0	0	0	0
11	CHURU	0	0	0	0	0	0
12	DAUSA	0	0	0	0	2500	0
13	DHOLPUR	0	0	0	0	0	0
14	DUNGARPUR	0	0	0	0	0	0
15	SRIGANGANGAR	113	78	1356	548	12000	7064
16	HANUMANGARH	11	4	34	6	3055	1600
17	JAIPUR	3	3	45	45	14177	13681
18	JAISALMER	0	0	0	0	0	0
19	JALORE	0	0	0	0	0	0
20	JHALAWAR	0	0	0	0	0	0
21	JHUNJHUNU	1	0	3	0	2432	0
22	JODHPUR	0	0	0	0	0	0
23	KARUALI	0	0	0	0	0	0
24	KOTA	0	0	0	0	0	0
25	NAGAU	0	0	0	0	0	0
26	PALI	0	0	0	0	0	0
27	RAJSAMAND	0	0	0	0	0	0
28	S.MODHPUR	0	0	1	1	5500	5500
29	SIKAR	1	0	2	0	1900	0
30	SIROHI	0	0	0	0	0	0
31	TONK	0	0	0	0	0	0
32	UDAIPUR	0	0	0	0	0	0
33	PRATAPGARH	0	0	0	0	0	0
<b>TOTAL</b>		<b>130</b>	<b>85</b>	<b>1440</b>	<b>600</b>	<b>11039</b>	<b>7053</b>

District-Wise and Crop-wise Area, Production and Yield of Fruits Crop

Area in Ha.,  
Prod. in MT  
Yield in kg/ha.

S. No.	DISTRICT	Kinno					
		Area		Prod		Yield	
		2013-14	2014-15	2013-14	2014-15	2013-14	2014-15
1	AJMER	0	0	0	0	0	0
2	ALWAR	0	0	0	0	0	0
3	BANSWARA	3	3	3	3	1030	1031
4	BARAN	0	0	0	0	0	0
5	BARMER	0	0	0	0	0	0
6	BHARATPUR	0	0	0	0	0	0
7	BHILWARA	0	0	0	0	0	0
8	BIKANER	35	18	35	18	1000	1000
9	BUNDI	0	0	0	0	0	0
10	CHITTOR	0	0	0	0	0	0
11	CHURU	0	0	0	0	0	0
12	DAUSA	0	0	0	0	0	0
13	DHOLPUR	0	0	0	0	0	0
14	DUNGARPUR	0	0	0	0	0	0
15	SRIGANGANGAR	8450	7319	155210	250945	18368	34285
16	HANUMANGARH	1338	1338	49703	49703	37147	37147
17	JAIPUR	0	0	0	0	0	0
18	JAISALMER	0	0	0	0	0	0
19	JALORE	0	0	0	0	0	0
20	JHALAWAR	0	0	0	0	0	0
21	JHUNJHUNU	0	0	2	2	8000	8000
22	JODHPUR	0	0	0	0	0	0
23	KARUALI	0	0	0	0	0	0
24	KOTA	0	0	0	0	0	0
25	NAGPUR	0	0	0	0	0	0
26	PALI	0	0	0	0	0	0
27	RAJSAMAND	0	0	0	0	0	0
28	S.MODHPUR	0	0	0	0	0	0
29	SIKAR	0	0	0	0	0	0
30	SIROHI	0	0	0	0	0	0
31	TONK	0	0	0	0	0	0
32	UDAIPUR	0	0	0	0	0	0
33	PRATAPGARH	0	0	0	0	0	0
<b>TOTAL</b>		<b>9826</b>	<b>8678</b>	<b>204953</b>	<b>300671</b>	<b>20858</b>	<b>34646</b>

District-Wise and Crop-wise Area, Production and Yield of Fruits Crop

Area in Ha.,  
Prod. in MT  
Yield in kg/ha.

S. No.	DISTRICT	Other					
		Area		Prod		Yield	
		2013-14	2014-15	2013-14	2014-15	2013-14	2014-15
1	AJMER	147	147	88	230	599	1565
2	ALWAR	4	6	27	32	6650	5267
3	BANSWARA	0	0	7	7	21144	21265
4	BARAN	9	9	27	24	2823	2554
5	BARMER	24	39	89	113	3645	2873
6	BHARATPUR	2	1	40	20	22919	23529
7	BHILWARA	44	22	238	94	5346	4313
8	BIKANER	21	3	21	3	1000	1000
9	BUNDI	1	1	10	10	8761	8962
10	CHITTOR	13	13	123	148	9769	11809
11	CHURU	0	0	0	0	0	0
12	DAUSA	2	1	7	4	2787	3405
13	DHOLPUR	6	3	3	4	528	1459
14	DUNGARPUR	0	0	0	0	0	0
15	SRIGANGANGAR	76	76	0	370	0	4868
16	HANUMANGARH	40	58	275	279	6875	4802
17	JAIPUR	33	25	291	291	8825	11858
18	JAISALMER	118	133	0	430	0	3236
19	JALORE	2	4	0	0	0	0
20	JHALAWAR	0	0	5	4	33691	42828
21	JHUNJHUNU	10	8	255	208	26730	26222
22	JODHPUR	42	30	375	189	8929	6300
23	KARUALI	2	2	26	26	15312	15312
24	KOTA	3	4	63	56	18799	14137
25	NAGAU	14	9	54	47	3857	5222
26	PALI	28	27	0	612	0	22295
27	RAJSAMAND	0	0	0	0	0	0
28	S.MODHPUR	4	6	26	28	6373	5108
29	SIKAR	5	6	121	145	24200	24117
30	SIROHI	10	3	18	11	1838	3378
31	TONK	0	0	0	0	1265	1471
32	UDAIPUR	85	0	708	1	8329	4375
33	PRATAPGARH	0	0	0	0	0	0
TOTAL		746	636	2895	3386	3881	5327

## District-Wise and Crop-wise Area, Production and Yield of Flowers Crop

Area in Ha.,  
Prod. in MT  
Yield in kg/ha.

S. No.	DISTRICT	GANDA					
		Area		Prod		Yield	
		2013-14	2014-15	2013-14	2014-15	2013-14	2014-15
1	AJMER	0	152	0	294	0	1934
2	ALWAR	0	0	0	0	0	0
3	BANSWARA		13		3	0	231
4	BARAN	0	0	0	0	0	0
5	BARMER	0	0	0	0	0	0
6	BHARATPUR	0	5	0	20	0	4000
7	BHILWARA	0	0	0	0	0	0
8	BIKANER	0	0	0	0	0	0
9	BUNDI	0	0	0	0	0	0
10	CHITTOR	0	0	0	0	0	0
11	CHURU	0	0	0	0	0	0
12	DAUSA	0	0	0	0	0	0
13	DHOLPUR	0	22	0	22	0	1000
14	DUNGARPUR	0	0	0	0	0	0
15	SRIGANGANGAR	0	0	0	0	0	0
16	HANUMANGARH	0	0	0	0	0	0
17	JAIPUR	0	292	0	292	0	0
18	JAISALMER	0	0	0	0	0	0
19	JALORE	0	0	0	0	0	0
20	JHALAWAR	0	0	0	0	0	0
21	JHUNJHUNU	0	0	0	0	0	0
22	JODHPUR	0	0	0	0	0	0
23	KARUALI	0	0	0	0	0	0
24	KOTA	0	0	0	0	0	0
25	NAGPUR	0	0	0	0	0	0
26	PALI	0	0	0	0	0	0
27	RAJSAMAND	0	0	0	0	0	0
28	S.MODHPUR	0	0	0	0	0	0
29	SIKAR	0	0	0	0	0	0
30	SIROHI	0	0	0	0	0	0
31	TONK	0	0	0	0	0	0
32	UDAIPUR	0	0	0	0	0	0
33	PRATAPGARH	0	0	0	0	0	0
<b>TOTAL</b>		<b>0</b>	<b>484</b>	<b>0</b>	<b>631</b>	<b>0</b>	<b>1304</b>

District-Wise and Crop-wise Area, Production and Yield of Flowers Crop

Area in Ha.,  
Prod. in MT  
Yield in kg/ha.

S. No.	DISTRICT	JAFARI					
		Area		Prod		Yield	
		2013-14	2014-15	2013-14	2014-15	2013-14	2014-15
1	AJMER	82	122	117	187	1427	1533
2	ALWAR	0	0	0	0	0	0
3	BANSWARA	0	0	0	0	0	0
4	BARAN	0	0	0	0	0	0
5	BARMER	0	0	0	0	0	0
6	BHARATPUR	0	0	0	0	0	0
7	BHILWARA	0	0	0	0	0	0
8	BIKANER	0	0	0	0	0	0
9	BUNDI	0	0	0	0	0	0
10	CHITTOR	0	0	0	0	0	0
11	CHURU	0	0	0	0	0	0
12	DAUSA	0	0	0	0	0	0
13	DHOLPUR	0	0	0	0	0	0
14	DUNGARPUR	0	0	0	0	0	0
15	SRIGANGANGAR	0	0	0	0	0	0
16	HANUMANGARH	0	0	0	0	0	0
17	JAIPUR	0	0	0	0	0	0
18	JAISALMER	0	0	0	0	0	0
19	JALORE	0	0	0	0	0	0
20	JHALAWAR	0	0	0	0	0	0
21	JHUNJHUNU	0	0	0	0	0	0
22	JODHPUR	0	0	0	0	0	0
23	KARUALI	0	0	0	0	0	0
24	KOTA	0	0	0	0	0	0
25	NAGAUR	0	0	0	0	0	0
26	PALI	0	0	0	0	0	0
27	RAJSAMAND	0	0	0	0	0	0
28	S.MODHPUR	0	0	0	0	0	0
29	SIKAR	0	0	0	0	0	0
30	SIROHI	0	0	0	0	0	0
31	TONK	0	0	0	0	0	0
32	UDAIPUR	0	0	0	0	0	0
33	PRATAPGARH	0	0	0	0	0	0
<b>TOTAL</b>		<b>82</b>	<b>122</b>	<b>117</b>	<b>187</b>	<b>1427</b>	<b>1533</b>

District-Wise and Crop-wise Area, Production and Yield of Flowers Crop

Area in Ha.,  
Prod. in MT  
Yield in kg/ha.

S. No.	DISTRICT	JAVARA ←					
		Area		Prod		Yield	
		2013-14	2014-15	2013-14	2014-15	2013-14	2014-15
1	AJMER	51	61	60	46	1176	754
2	ALWAR	0	0	0	0	0	0
3	BANSWARA	0	0	0	0	0	0
4	BARAN	0	0	0	0	0	0
5	BARMER	0	0	0	0	0	0
6	BHARATPUR	0	0	0	0	0	0
7	BHILWARA	0	0	0	0	0	0
8	BIKANER	0	0	0	0	0	0
9	BUNDI	0	0	0	0	0	0
10	CHITTOR	0	0	0	0	0	0
11	CHURU	0	0	0	0	0	0
12	DAUSA	0	0	0	0	0	0
13	DHOLPUR	0	0	0	0	0	0
14	DUNGARPUR	0	0	0	0	0	0
15	SRIGANGANGAR	0	0	0	0	0	0
16	HANUMANGARH	0	0	0	0	0	0
17	JAIPUR	0	0	0	0	0	0
18	JAISALMER	0	0	0	0	0	0
19	JALORE	0	0	0	0	0	0
20	JHALAWAR	0	0	0	0	0	0
21	JHUNJHUNU	0	0	0	0	0	0
22	JODHPUR	0	0	0	0	0	0
23	KARUALI	0	0	0	0	0	0
24	KOTA	0	0	0	0	0	0
25	NAGAUR	0	0	0	0	0	0
26	PALI	0	0	0	0	0	0
27	RAJSAMAND	0	0	0	0	0	0
28	S.MODHPUR	0	0	0	0	0	0
29	SIKAR	0	0	0	0	0	0
30	SIROHI	0	0	0	0	0	0
31	TONK	0	0	0	0	0	0
32	UDAIPUR	0	0	0	0	0	0
33	PRATAPGARH	0	0	0	0	0	0
<b>TOTAL</b>		<b>51</b>	<b>61</b>	<b>60</b>	<b>46</b>	<b>1176</b>	<b>754</b>

District-Wise and Crop-wise Area, Production and Yield of Flowers Crop

Area in Ha.,  
Prod. in MT  
Yield in kg/ha.

S. No.	DISTRICT	MERIGOLD					
		Area		Prod		Yield	
		2013-14	2014-15	2013-14	2014-15	2013-14	2014-15
1	AJMER	534	583	542	787	1015	1350
2	ALWAR	0	0	0	0	0	0
3	BANSWARA	3	0	0	0	0	0
4	BARAN	0	0	0	0	0	0
5	BARMER	0	0	0	0	0	0
6	BHARATPUR	9	0	32	0	0	0
7	BHILWARA	0	0	0	0	0	0
8	BIKANER	0	0	0	0	0	0
9	BUNDI	34	8	115	12	3382	1500
10	CHITTOR	0	0	0	0	0	0
11	CHURU	0	0	0	0	0	0
12	DAUSA	0	0	0	0	0	0
13	DHOLPUR	15	0	0	0	0	0
14	DUNGARPUR	0	0	0	0	0	0
15	SRIGANGANGAR	1	0	0	0	0	0
16	HANUMANGARH	0	0	0	0	0	0
17	JAIPUR	0	0	0	0	0	0
18	JAISALMER	0	0	0	0	0	0
19	JALORE	0	0	0	0	0	0
20	JHALAWAR	84	0	0	0	0	0
21	JHUNJHUNU	0	0	0	0	0	0
22	JODHPUR	56	100	0	100	0	1000
23	KARUALI	0	0	0	0	0	0
24	KOTA	0	0	0	0	0	0
25	NAGOUR	21	12	0	12	0	1000
26	PALI	0	0	0	0	0	0
27	RAJSAMAND	0	3	0	6	0	0
28	S.MODHPUR	0	1	0	1	0	1000
29	SIKAR	0	0		0	0	0
30	SIROHI	8	15	21	20	2625	0
31	TONK	0	0	0	0	0	0
32	UDAIPUR	21	23	42	50	2000	0
33	PRATAPGARH	0	0	0	0	0	#DIV/0!
<b>TOTAL</b>		<b>786</b>	<b>745</b>	<b>752</b>	<b>988</b>	<b>957</b>	<b>1326</b>

## District-Wise and Crop-wise Area, Production and Yield of Flowers Crop

Area in Ha.,  
Prod. in MT  
Yield in kg/ha.

S. No.	DISTRICT	PHULWARI					
		Area		Prod		Yield	
		2013-14	2014-15	2013-14	2014-15	2013-14	2014-15
1	AJMER	0	0	0	0	0	0
2	ALWAR	0	0	0	0	0	0
3	BANSWARA	0	11	0	11	0	1000
4	BARAN	0	0	0	0	0	0
5	BARMER	0	0	0	0	0	0
6	BHARATPUR	0	0	0	0	0	0
7	BHILWARA	0	0	0	0	0	0
8	BIKANER	0	0	0	0	0	0
9	BUNDI	0	3	0	9	0	3000
10	CHITTOR	0	0	0	0	0	0
11	CHURU	0	0	0	0	0	0
12	DAUSA	5	18	5	21	1000	1167
13	DHOLPUR	0	0	0	0	0	0
14	DUNGARPUR	0	0	0	0	0	0
15	SRIGANGANGAR	0	0	0	0	0	0
16	HANUMANGARH	0	0	0	0	0	0
17	JAIPUR	0	0	0	0	0	0
18	JAISALMER	0	0	0	0	0	0
19	JALORE	0	0	0	0	0	0
20	JHALAWAR	0	0	0	0	0	0
21	JHUNJHUNU	0	0	0	0	0	0
22	JODHPUR	0	0	0	0	0	0
23	KARUALI	3	0	3	0	0	0
24	KOTA	28	20	34	10	1214	500
25	NAGAUR	0	0	0	0	0	0
26	PALI	0	0	0	0	0	0
27	RAJSAMAND	0	0	0	0	0	0
28	S.MODHPUR	0	0	0	0	0	0
29	SIKAR	0	0	0	0	0	0
30	SIROHI	19	0	47	0	2474	0
31	TONK	0	0	0	0	0	0
32	UDAIPUR	0	0	0	0	0	0
33	PRATAPGARH	0	0	0	0	0	0
<b>TOTAL</b>		<b>55</b>	<b>52</b>	<b>89</b>	<b>51</b>	<b>1618</b>	<b>981</b>

District-Wise and Crop-wise Area, Production and Yield of Flowers Crop

Area in Ha.,  
Prod. in MT  
Yield in kg/ha.

S. No.	DISTRICT	RAATRANI					
		Area		Prod		Yield	
		2013-14	2014-15	2013-14	2014-15	2013-14	2014-15
1	AJMER	0	126		221	0	1754
2	ALWAR	0	0	0	0	0	0
3	BANSWARA	0	0	0	0	0	0
4	BARAN	0	0	0	0	0	0
5	BARMER	0	0	0	0	0	0
6	BHARATPUR	0	0	0	0	0	0
7	BHILWARA	0	0	0	0	0	0
8	BIKANER	0	0	0	0	0	0
9	BUNDI	0	0	0	0	0	0
10	CHITTOR	0	0	0	0	0	0
11	CHURU	0	0	0	0	0	0
12	DAUSA	0	0	0	0	0	0
13	DHOLPUR	0	0	0	0	0	0
14	DUNGARPUR	0	0	0	0	0	0
15	SRIGANGANGAR	0	0	0	0	0	0
16	HANUMANGARH	0	0	0	0	0	0
17	JAIPUR	0	0	0	0	0	0
18	JAISALMER	0	0	0	0	0	0
19	JALORE	0	0	0	0	0	0
20	JHALAWAR	0	0	0	0	0	0
21	JHUNJHUNU	0	0	0	0	0	0
22	JODHPUR	0	0	0	0	0	0
23	KARUALI	0	0	0	0	0	0
24	KOTA	0	0	0	0	0	0
25	NAGAU	0	0	0	0	0	0
26	PALI	0	0	0	0	0	0
27	RAJSAMAND	0	0	0	0	0	0
28	S.MODHPUR	0	0	0	0	0	0
29	SIKAR	0	0	0	0	0	0
30	SIROHI	2	0	6	0	3000	0
31	TONK	0	0	0	0	0	0
32	UDAIPUR	0	0	0	0	0	0
33	PRATAPGARH	0	0	0	0	0	0
<b>TOTAL</b>		<b>2</b>	<b>126</b>	<b>6</b>	<b>221</b>	<b>3000</b>	<b>1754</b>

District-Wise and Crop-wise Area, Production and Yield of Flowers Crop

Area in Ha.,  
Prod. in MT  
Yield in kg/ha.

S. No.	DISTRICT	ROSE					
		Area		Prod		Yield	
		2013-14	2014-15	2013-14	2014-15	2013-14	2014-15
1	AJMER	714	712	1005	980	1408	1376
2	ALWAR	0	0	0	0	0	0
3	BANSWARA	0	0	0	0	0	0
4	BARAN	3	0	3	0	0	0
5	BARMER	0	0	0	0	0	0
6	BHARATPUR	0	0	0	0	0	0
7	BHILWARA	0	0	0	0	0	0
8	BIKANER	0	0	0	0	0	0
9	BUNDI	0	50	0	208	0	4160
10	CHITTOR	0	0	0	0	0	0
11	CHURU	0	0	0	0	0	0
12	DAUSA	0	0	0	0	0	0
13	DHOLPUR	0	0	0	0	0	0
14	DUNGARPUR	0	0	0		0	0
15	SRIGANGANGAR	18	14	18	14	1000	1000
16	HANUMANGARH	2	9	2	9	1000	1000
17	JAIPUR	291	180	0	180	0	1000
18	JAISALMER	0	0	0	0	0	0
19	JALORE	0	0	0	0	0	0
20	JHALAWAR	44	0	0	0	0	0
21	JHUNJHUNU	0	0	0	0	0	0
22	JODHPUR	22	60	0	60	0	1000
23	KARUALI	0	0	0	0	0	0
24	KOTA	0	0	0	0	0	0
25	NAGAUR	21	153	0	260	0	1699
26	PALI	0	0	0	0	0	0
27	RAJSAMAND	0	2	0	4	0	2000
28	S.MODHPUR	2	3	8	12	4000	4000
29	SIKAR	0	0	0	0	0	0
30	SIROHI	10	0	27	0	2700	0
31	TONK	0	0	0	0	0	0
32	UDAIPUR	12	13	44	29	3667	2231
33	PRATAPGARH	0	0	0	0	0	0
<b>TOTAL</b>		<b>1139</b>	<b>1196</b>	<b>1107</b>	<b>1756</b>	<b>972</b>	<b>1468</b>

## District-Wise and Crop-wise Area, Production and Yield of Flowers Crop

Area in Ha.,  
Prod. in MT  
Yield in kg/ha.

S. No.	DISTRICT	OTHERS					
		Area		Prod		Yield	
		2013-14	2014-15	2013-14	2014-15	2013-14	2014-15
1	AJMER	97	33	181	66	1866	2000
2	ALWAR	0	0	0	0	0	0
3	BANSWARA	0	0	0	0	0	0
4	BARAN	0	0	0	0	0	0
5	BARMER	0	0	0	0	0	0
6	BHARATPUR	0	15	0	32	0	2133
7	BHILWARA	0	0	0	0	0	0
8	BIKANER	0	0	0	0	0	0
9	BUNDI	105	0	354	0	3371	0
10	CHITTOR	0	0	0	0	0	0
11	CHURU	0	0	0	0	0	0
12	DAUSA	0	0	0	0	0	0
13	DHOLPUR	0	0	0	0	0	0
14	DUNGARPUR	0	0	0	0	0	0
15	SRIGANGANGAR	0	0	0	0	0	0
16	HANUMANGARH	0	0	0	0	0	0
17	JAIPUR	0	0	0	0	0	0
18	JAISALMER	0	0	0	0	0	0
19	JALORE	0	0	0	0	0	0
20	JHALAWAR	0	0	0	0	0	0
21	JHUNJHUNU	0	0	0	0	0	0
22	JODHPUR	10	3	0	3	0	1000
23	KARUALI	0	0	0	0	0	0
24	KOTA	0	0	0	0	0	0
25	NAGOUR	0	0	0	0	0	0
26	PALI	0	0	0	0	0	0
27	RAJSAMAND	0	0	0	0	0	0
28	S.MODHPUR	0	0	0	0	0	0
29	SIKAR	0	8	0	3	0	375
30	SIROHI	0	0	0	0	0	0
31	TONK	0	0	0	0	0	0
32	UDAIPUR	0	0	0	0	0	0
33	PRATAPGARH	0	0	0	0	0	0
<b>TOTAL</b>		<b>212</b>	<b>59</b>	<b>535</b>	<b>104</b>	<b>2524</b>	<b>1763</b>

District-Wise and Crop-wise Area, Production and Yield of Flowers Crop

Area in Ha.,  
Prod. in MT  
Yield in kg/ha.

S. No.	DISTRICT	KUSUM					
		Area		Prod		Yield	
		2013-14	2014-15	2013-14	2014-15	2013-14	2014-15
1	AJMER	0	0	0	0	0	0
2	ALWAR	89	8	0	7	0	875
3	BANSWARA	0	0	0	0	0	0
4	BARAN	0	3	0	3	0	0
5	BARMER	0	0	0	0	0	0
6	BHARATPUR	0	0	0	0	0	0
7	BHILWARA	11	5	0	5	0	0
8	BIKANER	0	0	0	0	0	0
9	BUNDI	0	0	0	0	0	0
10	CHITTOR	44	35	59	81	1341	2314
11	CHURU	0	0	0	0	0	0
12	DAUSA	0	0	0	0	0	0
13	DHOLPUR	0	0	0	0	0	0
14	DUNGARPUR	0	0	0	0	0	0
15	SRIGANGANGAR	0	0	0	0	0	0
16	HANUMANGARH	0	0	0	0	0	0
17	JAIPUR	52	0	0	0	0	0
18	JAISALMER	0	0	0	0	0	0
19	JALORE	0	0	0	0	0	0
20	JHALAWAR	8	19	0	31	0	1632
21	JHUNJHUNU	0	8	0	8	0	0
22	JODHPUR	0	0	0	0	0	0
23	KARUALI	0	2	0	2	0	1000
24	KOTA	0	0	0	0	0	0
25	NAGAUR	0	0	0	0	0	0
26	PALI	0	60	0	27	0	450
27	RAJSAMAND	0	0	0	0	0	0
28	S.MODHPUR	0	0	0	0	0	0
29	SIKAR	0	0	0	0	0	0
30	SIROHI	0	0	0	0	0	0
31	TONK	0	0	0	0	0	0
32	UDAIPUR	0	0	0	0	0	0
33	PRATAPGARH	2	8	4	11	2000	1375
<b>TOTAL</b>		<b>206</b>	<b>148</b>	<b>63</b>	<b>175</b>	<b>306</b>	<b>1182</b>

AREA UNDER KHARIF CROPS Revised 2013-14.xls

(Area in Hectare)

Districts	Cereals	Pulses	Food-grains	Oilseeds	Others	Total
Ajmer	235975	102732	338707	13508	67743	419958
Jaipur	336740	101281	438021	53530	105051	596602
Dausa	137746	225	137971	22205	29468	189644
Tonk	108260	75173	183433	33254	32497	249184
<b>JAIPUR REGION</b>	<b>818721</b>	<b>279411</b>	<b>1098132</b>	<b>122497</b>	<b>234759</b>	<b>1455388</b>
Sikar	288605	41489	330094	24109	142643	496846
Jhunjhunu	240208	34528	274736	3480	123934	402150
Nagaur	476440	464810	941250	25899	260869	1228018
<b>SIKAR REGION</b>	<b>1005253</b>	<b>540827</b>	<b>1546080</b>	<b>53488</b>	<b>527446</b>	<b>2127014</b>
Alwar	273495	2230	275725	3842	100752	380319
Bharatpur	151082	152	151234	2167	45296	198697
Dholpur	81933	927	82860	2136	15414	100410
S. Madhopur	63565	5239	68804	34097	26032	128933
Karoli	124146	404	124550	14897	14493	153940
<b>BHARATPUR REGION</b>	<b>694221</b>	<b>8952</b>	<b>703173</b>	<b>57139</b>	<b>201987</b>	<b>962299</b>
Bikaner	119056	190231	309287	143527	1148546	1601360
Churu	326256	253926	580182	45189	528885	1154256
Jaisalmer	90991	6054	97045	19340	583205	699590
<b>BIKANER REGION</b>	<b>536303</b>	<b>450211</b>	<b>986514</b>	<b>208056</b>	<b>2260636</b>	<b>3455206</b>
Ganganagar	10529	16694	27223	2111	589684	619018
Hanumangarh	56875	18444	75319	7852	717442	800613
<b>G. NAGAR REGION</b>	<b>67404</b>	<b>35138</b>	<b>102542</b>	<b>9963</b>	<b>1307126</b>	<b>1419631</b>
Jodhpur	537483	228129	765612	160825	299059	1225496
Barmer	867171	280480	1147651	43490	471440	1662581
<b>JODHPUR REGION</b>	<b>1404654</b>	<b>508609</b>	<b>1913263</b>	<b>204315</b>	<b>770499</b>	<b>2888077</b>
Jalore	336257	118722	454979	113174	112825	680978
Pali	184155	108256	292411	128031	132028	552470
Sirohi	40681	7699	48380	68431	45610	162421
<b>JALORE REGION</b>	<b>561093</b>	<b>234677</b>	<b>795770</b>	<b>309636</b>	<b>290463</b>	<b>1395869</b>
Kota	14753	3950	18703	221829	8805	249337
Baran	12577	1249	13826	308817	5527	328170
Bundi	60640	35957	96597	94443	16046	207086
Jhalawar	24754	6529	31283	290027	7791	329101
<b>KOTA REGION</b>	<b>112724</b>	<b>47685</b>	<b>160409</b>	<b>915116</b>	<b>38169</b>	<b>1113694</b>
Banswara	177811	16954	194765	27996	14857	237618
Dungarpur	104740	15143	119883	8518	5410	133811
Udaipur	186443	10088	196531	8008	24034	228573
Pratapgarh	51434	5160	56594	121687	3627	181908
<b>UDAIPUR REGION</b>	<b>520428</b>	<b>47345</b>	<b>567773</b>	<b>166209</b>	<b>47928</b>	<b>781910</b>
Bhilwara	188950	60954	249904	33408	105913	389225
Chittore	134723	5165	139888	114865	42446	297199
Rajsamand	66397	2375	68772	3049	21087	92908
<b>BHILWARA REGION</b>	<b>390070</b>	<b>68494</b>	<b>458564</b>	<b>151322</b>	<b>169446</b>	<b>779332</b>
<b>STATE</b>	<b>6110871</b>	<b>2221349</b>	<b>8332220</b>	<b>2197741</b>	<b>5848459</b>	<b>16378420</b>

AREA UNDER RABI CROPS - Revised 2013-14.xls

(Area in Hectare)

Districts	Cereals	Pulses	Food-grains	Oilseeds	Others	Total
Ajmer	80526	167368	247894	61881	25256	335031
Jaipur	215166	153375	368541	136563	51304	556408
Dausa	102845	18405	121250	76173	4553	201976
Tonk	64548	59528	124076	282059	18807	424942
<b>JAIPUR REGION</b>	<b>463085</b>	<b>398676</b>	<b>861761</b>	<b>556676</b>	<b>99920</b>	<b>1518357</b>
Sikar	135511	66217	201728	68536	41113	311377
Jhunjhunu	98227	115120	213347	80720	19230	313297
Nagaur	89032	108469	197501	238280	116228	552009
<b>SIKAR REGION</b>	<b>322770</b>	<b>289806</b>	<b>612576</b>	<b>387536</b>	<b>176571</b>	<b>1176683</b>
Alwar	218924	15405	234329	238831	15777	488937
Bharatpur	157219	5886	163105	211275	7842	382222
Dholpur	62193	1402	63595	70538	15466	149599
S.Madhopur	78073	13671	91744	184864	12614	289222
Karoli	83764	16875	100639	83522	2203	186364
<b>BHARATPUR REGION</b>	<b>600173</b>	<b>53239</b>	<b>653412</b>	<b>789030</b>	<b>53902</b>	<b>1496344</b>
Bikaner	120380	230205	350585	52189	38695	441469
Churu	40452	387682	428134	32815	17237	478186
Jaisalmer	13758	143649	157407	56300	59490	273197
<b>BIKANER REGION</b>	<b>174590</b>	<b>761536</b>	<b>936126</b>	<b>141304</b>	<b>115422</b>	<b>1192852</b>
Ganganagar	308127	78332	386459	217755	23074	627288
Hanumangarh	266596	103274	369870	97681	12821	480372
<b>G.NAGAR REGION</b>	<b>574723</b>	<b>181606</b>	<b>756329</b>	<b>315436</b>	<b>35895</b>	<b>1107660</b>
Jodhpur	68123	10663	78786	145303	192729	416818
Barmer	14024	1211	15235	26626	198936	240797
<b>JODHPUR REGION</b>	<b>82147</b>	<b>11874</b>	<b>94021</b>	<b>171929</b>	<b>391665</b>	<b>657615</b>
Jalore	36074	14018	50092	107649	143408	301149
Pali	50423	61497	111920	128336	65994	306250
Sirohi	36248	5923	42171	21660	12330	76161
<b>JALORE REGION</b>	<b>122745</b>	<b>81438</b>	<b>204183</b>	<b>257645</b>	<b>221732</b>	<b>683560</b>
Kota	138311	4800	143111	63911	75615	282637
Baran	163059	9414	172473	95259	88952	356684
Bundi	161144	11923	173067	70967	16385	260419
Jhalawar	107283	34672	141955	73363	113262	328580
<b>KOTA REGION</b>	<b>569797</b>	<b>60809</b>	<b>630606</b>	<b>303500</b>	<b>294214</b>	<b>1228320</b>
Banswara	90705	16796	107501	87	17647	125235
Dungarpur	48668	17880	66548	1008	4289	71845
Udaipur	79946	13169	93115	15316	7554	115985
Pratapgarh	67495	28200	95695	11057	27110	133862
<b>UDAIPUR REGION</b>	<b>286814</b>	<b>76045</b>	<b>362859</b>	<b>27468</b>	<b>56600</b>	<b>446927</b>
Bhilwara	150055	52338	202393	66218	17579	286190
Chittore	131983	7786	139769	61059	56636	257464
Rajsamand	38075	1292	39367	3307	4403	47077
<b>BHILWARA REGION</b>	<b>320113</b>	<b>61416</b>	<b>381529</b>	<b>130584</b>	<b>78618</b>	<b>590731</b>
<b>STATE</b>	<b>3516957</b>	<b>1976445</b>	<b>5493402</b>	<b>3081108</b>	<b>1524539</b>	<b>10099049</b>

**TOTAL AREA UNDER KHARIF AND RABI CROPS - Revised 2013-14.xls**

(Area in Hectare)

Districts	Cereals	Pulses	Food-grains	Oilseeds	Others	Total
Ajmer	316501	270100	586601	75389	92999	754989
Jaipur	551906	254656	806562	190093	156355	1153010
Dausa	240591	18630	259221	98378	34021	391620
Tonk	172808	134701	307509	315313	51304	674126
<b>JAIPUR REGION</b>	<b>1281806</b>	<b>678087</b>	<b>1959893</b>	<b>679173</b>	<b>334679</b>	<b>2973745</b>
Sikar	424116	107706	531822	92645	183756	808223
Jhunjhunu	338435	149648	488083	84200	143164	715447
Nagaur	565472	573279	1138751	264179	377097	1780027
<b>SIKAR REGION</b>	<b>1328023</b>	<b>830633</b>	<b>2158656</b>	<b>441024</b>	<b>704017</b>	<b>3303697</b>
Alwar	492419	17635	510054	242673	116529	869256
Bharatpur	308301	6038	314339	213442	53138	580919
Dholpur	144126	2329	146455	72674	30880	250009
S.Madhapur	141638	18910	160548	218961	38646	418155
Karoli	207910	17279	225189	98419	16696	340304
<b>BHARATPUR REGION</b>	<b>1294394</b>	<b>62191</b>	<b>1356585</b>	<b>846169</b>	<b>255889</b>	<b>2458643</b>
Bikaner	239436	420436	659872	195716	1187241	2042829
Churu	366708	641608	1008316	78004	546122	1632442
Jaisalmer	104749	149703	254452	75640	642695	972787
<b>BIKANER REGION</b>	<b>710893</b>	<b>1211747</b>	<b>1922640</b>	<b>349360</b>	<b>2376058</b>	<b>4648058</b>
Ganganagar	318656	95026	413682	219866	612758	1246306
Hanumangarh	323471	121718	445189	105533	730263	1280985
<b>G.NAGAR REGION</b>	<b>642127</b>	<b>216744</b>	<b>858871</b>	<b>325399</b>	<b>1343021</b>	<b>2527291</b>
Jodhpur	605606	238792	844398	306128	491788	1642314
Barmer	881195	281691	1162886	70116	670376	1903378
<b>JODHPUR REGION</b>	<b>1486801</b>	<b>520483</b>	<b>2007284</b>	<b>376244</b>	<b>1162164</b>	<b>3545692</b>
Jalore	372331	132740	505071	220823	256233	982127
Pali	234578	169753	404331	256367	198022	858720
Sirohi	76929	13622	90551	90091	57940	238582
<b>JALORE REGION</b>	<b>683838</b>	<b>316115</b>	<b>999953</b>	<b>567281</b>	<b>512195</b>	<b>2079429</b>
Kota	153064	8750	161814	285740	84420	531974
Baran	175636	10663	186299	404076	94479	684854
Bundi	221784	47880	269664	165410	32431	467505
Jhalawar	132037	41201	173238	363390	121053	657681
<b>KOTA REGION</b>	<b>682521</b>	<b>108494</b>	<b>791015</b>	<b>1218616</b>	<b>332383</b>	<b>2342014</b>
Banswara	268516	33750	302266	28083	32504	362853
Dungarpur	153408	33023	186431	9526	9699	205656
Udaipur	266389	23257	289646	23324	31588	344558
Pratapgarh	118929	33360	152289	132744	30737	315770
<b>UDAIPUR REGION</b>	<b>807242</b>	<b>123390</b>	<b>930632</b>	<b>193677</b>	<b>104528</b>	<b>1228837</b>
Bhilwara	339005	113292	452297	99626	123492	675415
Chittore	266706	12951	279657	175924	99082	554663
Rajsamand	104472	3667	108139	6356	25490	139985
<b>BHILWARA REGION</b>	<b>710183</b>	<b>129910</b>	<b>840093</b>	<b>281906</b>	<b>248064</b>	<b>1370063</b>
<b>STATE</b>	<b>9627828</b>	<b>4197794</b>	<b>13825622</b>	<b>5278849</b>	<b>7372998</b>	<b>26477469</b>

PRODUCTION UNDER KHARIF CROPS Revised 2013-14.xls

(Prod. In Tonnes)

Districts	Cereals	Pulses	Food-grains	Oilseeds	Others	Total
Ajmer	199155	45800	244955	6175	79363	330493
Jaipur	493929	81737	575666	91568	73059	740293
Dausa	233495	123	233618	21307	18971	273896
Tonk	80137	22415	102552	21450	24712	148714
<b>JAIPUR REGION</b>	<b>1006716</b>	<b>150075</b>	<b>1156791</b>	<b>140500</b>	<b>196105</b>	<b>1493396</b>
Sikar	384237	23287	407524	45044	100804	553372
Jhunjhunu	293998	18437	312435	5774	111091	429300
Nagaur	389914	156109	546023	28277	266517	840817
<b>SIKAR REGION</b>	<b>1068149</b>	<b>197833</b>	<b>1265982</b>	<b>79095</b>	<b>478412</b>	<b>1823489</b>
Alwar	484919	2361	487280	3184	108630	599094
Bharatpur	239250	98	239348	1309	54110	294767
Dholpur	159882	728	160610	577	8963	170150
S.Madhopur	103272	1847	105119	29922	22282	157323
Karoli	250777	405	251182	6336	22102	279620
<b>BHARATPUR REGION</b>	<b>1238100</b>	<b>5439</b>	<b>1243539</b>	<b>41328</b>	<b>216087</b>	<b>1500954</b>
Bikaner	60261	48161	108422	308359	507432	924213
Churu	185287	69226	254513	93546	211247	559306
Jaisalmer	8877	1973	10850	19984	54041	84875
<b>BIKANER REGION</b>	<b>254425</b>	<b>119360</b>	<b>373785</b>	<b>421889</b>	<b>772720</b>	<b>1568394</b>
Ganganagar	25523	11586	37109	4254	853241	894604
Hanumangarh	133956	8852	142808	15886	936732	1095426
<b>G.NAGAR REGION</b>	<b>159479</b>	<b>20438</b>	<b>179917</b>	<b>20140</b>	<b>1789973</b>	<b>1990030</b>
Jodhpur	258019	68965	326984	213159	307969	848112
Barmer	375849	87909	463758	50116	106647	620521
<b>JODHPUR REGION</b>	<b>633868</b>	<b>156874</b>	<b>790742</b>	<b>263275</b>	<b>414616</b>	<b>1468633</b>
Jalore	159273	29494	188767	186384	37256	412407
Pali	102196	28465	130661	24054	61651	216366
Sirohi	31475	1117	32592	66237	13797	112626
<b>JALORE REGION</b>	<b>292944</b>	<b>59076</b>	<b>352020</b>	<b>276675</b>	<b>112704</b>	<b>741399</b>
Kota	27781	1817	29598	207899	1797	239294
Baran	23396	443	23839	224718	2182	250739
Bundi	132668	16425	149093	85735	72343	307171
Jhalawar	25546	2072	27618	178214	1432	207264
<b>KOTA REGION</b>	<b>209391</b>	<b>20757</b>	<b>230148</b>	<b>696566</b>	<b>77754</b>	<b>1004468</b>
Banswara	220387	6816	227203	32848	35071	295122
Dungarpur	97785	8325	106110	6360	9652	122122
Udaipur	305679	4346	310025	6924	37362	354311
Pratapgarh	89278	1739	91017	136188	2418	229623
<b>UDAIPUR REGION</b>	<b>713129</b>	<b>21226</b>	<b>734355</b>	<b>182320</b>	<b>84503</b>	<b>1001178</b>
Bhilwara	296608	20062	316670	20529	167086	504285
Chittore	290021	1338	291359	96503	172111	559973
Rajsamand	121221	902	122123	1751	41561	165435
<b>BHILWARA REGION</b>	<b>707850</b>	<b>22302</b>	<b>730152</b>	<b>118783</b>	<b>380758</b>	<b>1229693</b>
<b>STATE</b>	<b>6284051</b>	<b>773380</b>	<b>7057431</b>	<b>2240571</b>	<b>4523632</b>	<b>13821634</b>

PRODUCTION UNDER RABI CROPS - Revised 2013-14.xls

Districts	(Prod. In Tonnes)					
	Cereals	Pulses	Food-grains	Oilseeds	Others	Total
Ajmer	259377	178646	438023	81542	6637	526202
Jaipur	649121	187303	836424	142416	12380	991220
Dausa	375977	28908	404885	111271	139	516295
Tonk	216199	68879	285078	414165	1429	700672
<b>JAIPUR REGION</b>	<b>1500674</b>	<b>463736</b>	<b>1964410</b>	<b>749394</b>	<b>20585</b>	<b>2734389</b>
Sikar	441941	75329	517270	83495	264477	865242
Jhunjhunu	382348	138409	520757	113277	70594	704628
Nagaur	224195	104665	328860	180675	170699	680234
<b>SIKAR REGION</b>	<b>1048484</b>	<b>318403</b>	<b>1366887</b>	<b>377447</b>	<b>505770</b>	<b>2250104</b>
Alwar	860360	21442	881802	351161	53729	1286692
Bharatpur	674480	8094	682574	307626	23549	1013749
Dholpur	245181	2281	247462	88553	73077	409092
S.Madhupur	221027	19184	240211	192808	1488	434507
Karoli	314244	21172	335416	125726	172	461314
<b>BHARATPUR REGION</b>	<b>2315292</b>	<b>72173</b>	<b>2387465</b>	<b>1065874</b>	<b>152015</b>	<b>3605354</b>
Bikaner	297015	177409	474424	59424	13197	547045
Churu	86364	97571	183935	32573	12274	228782
Jaisalmer	18277	127053	145330	42490	18912	206732
<b>BIKANER REGION</b>	<b>401656</b>	<b>402033</b>	<b>803689</b>	<b>134487</b>	<b>44383</b>	<b>982559</b>
Ganganagar	1264602	82550	1347152	339337	1035	1687524
Hanumangarh	954433	65130	1019563	156327	5555	1181445
<b>G.NAGAR REGION</b>	<b>2219035</b>	<b>147680</b>	<b>2366715</b>	<b>495664</b>	<b>6590</b>	<b>2868969</b>
Jodhpur	153203	8629	161832	160252	275625	597709
Barmer	20358	1033	21391	28412	82472	132275
<b>JODHPUR REGION</b>	<b>173561</b>	<b>9662</b>	<b>183223</b>	<b>188664</b>	<b>358097</b>	<b>729984</b>
Jalore	79006	10759	89765	109768	63950	263483
Pali	138281	55740	194021	94034	22090	310145
Sirohi	98260	6416	104676	24217	12884	141777
<b>JALORE REGION</b>	<b>315547</b>	<b>72915</b>	<b>388462</b>	<b>228019</b>	<b>98924</b>	<b>715405</b>
Kota	554529	5273	559802	88044	97217	745063
Baran	552115	9081	561196	96860	75078	733134
Bundi	610531	15132	625663	87769	8244	721676
Jhalawar	331323	28282	359605	81149	86481	527235
<b>KOTA REGION</b>	<b>2048498</b>	<b>57768</b>	<b>2106266</b>	<b>353822</b>	<b>267020</b>	<b>2727108</b>
Banswara	204297	16112	220409	107	699	221215
Dungarpur	94114	19560	113674	1256	577	115507
Udaipur	222898	14699	237597	15938	1228	254763
Pratapgarh	263070	27952	291022	17154	51324	359500
<b>UDAIPUR REGION</b>	<b>784379</b>	<b>78323</b>	<b>862702</b>	<b>34455</b>	<b>53828</b>	<b>950985</b>
Bhilwara	521271	63160	584431	83856	3528	671815
Chittore	526454	10323	536777	85027	56287	678091
Rajsamand	109708	1326	111034	3281	2130	116445
<b>BHILWARA REGION</b>	<b>1157433</b>	<b>74809</b>	<b>1232242</b>	<b>172164</b>	<b>61945</b>	<b>1466351</b>
<b>STATE</b>	<b>11964559</b>	<b>1697502</b>	<b>13662061</b>	<b>3799990</b>	<b>1569157</b>	<b>19031208</b>

**TOTAL PRODUCTION UNDER KHARIF AND RABI CROPS - Revised 2013-14.xls**

(Prod. In Tonnes)

Districts	Cereals	Pulses	Food-grains	Oilseeds	Others	Total
Ajmer	458532	224446	682978	87717	86000	856695
Jaipur	1143050	269040	1412090	233984	85439	1731513
Dausa	609472	29031	638503	132578	19110	790191
Tonk	296336	91294	387630	435615	26141	849386
<b>JAIPUR REGION</b>	<b>2507390</b>	<b>613811</b>	<b>3121201</b>	<b>889894</b>	<b>216690</b>	<b>4227785</b>
Sikar	826178	98616	924794	128539	365281	1418614
Jhunjhunu	676346	156846	833192	119051	181685	1133928
Nagaur	614109	260774	874883	208952	437216	1521051
<b>SIKAR REGION</b>	<b>2116633</b>	<b>516236</b>	<b>2632869</b>	<b>456542</b>	<b>984182</b>	<b>4073593</b>
Alwar	1345279	23803	1369082	354345	162359	1885786
Bharatpur	913730	8192	921922	308935	77659	1308516
Dholpur	405063	3009	408072	89130	82040	579242
S. Madhopur	324299	21031	345330	222730	23770	591830
Karoli	565021	21577	586598	132062	22274	740934
<b>BHARATPUR REGION</b>	<b>3553392</b>	<b>77612</b>	<b>3631004</b>	<b>1107202</b>	<b>368102</b>	<b>5106308</b>
Bikaner	357276	225570	582846	367783	520629	1471258
Churu	271651	166797	438448	126119	223521	788088
Jaisalmer	27154	129026	156180	62474	72963	291607
<b>BIKANER REGION</b>	<b>656081</b>	<b>521393</b>	<b>1177474</b>	<b>556376</b>	<b>817103</b>	<b>2550953</b>
Ganganagar	1290125	94136	1384261	343591	854276	2582128
Hanumangarh	1088389	73982	1162371	172213	942287	2276871
<b>G.NAGAR REGION</b>	<b>2378514</b>	<b>168118</b>	<b>2546632</b>	<b>515804</b>	<b>1796563</b>	<b>4858999</b>
Jodhpur	411222	77594	488816	373411	583594	1445821
Barmer	396207	88942	485149	78528	189119	752796
<b>JODHPUR REGION</b>	<b>807429</b>	<b>166536</b>	<b>973965</b>	<b>451939</b>	<b>772713</b>	<b>2198617</b>
Jalore	238279	40253	278532	296152	101206	675890
Pali	240477	84205	324682	118088	83741	526511
Sirohi	129735	7533	137268	90454	26681	254403
<b>JALORE REGION</b>	<b>608491</b>	<b>131991</b>	<b>740482</b>	<b>504694</b>	<b>211628</b>	<b>1456804</b>
Kota	582310	7090	589400	295943	99014	984357
Baran	575511	9524	585035	321578	77260	983873
Bundi	743199	31557	774756	173504	80587	1028847
Jhalawar	356869	30354	387223	259363	87913	734499
<b>KOTA REGION</b>	<b>2257889</b>	<b>78525</b>	<b>2336414</b>	<b>1050388</b>	<b>344774</b>	<b>3731576</b>
Banswara	424684	22928	447612	32955	35770	516337
Dungarpur	191899	27885	219784	7616	10229	237629
Udaipur	528577	19045	547622	22862	38590	609074
Pratapgarh	352348	29691	382039	153342	53742	589123
<b>UDAIPUR REGION</b>	<b>1497508</b>	<b>99549</b>	<b>1597057</b>	<b>216775</b>	<b>138331</b>	<b>1952163</b>
Bhilwara	817879	83222	901101	104385	170614	1176100
Chittore	816475	11661	828136	181530	228398	1238064
Rajsamand	230929	2228	233157	5032	43691	281880
<b>BHILWARA REGION</b>	<b>1865283</b>	<b>97111</b>	<b>1962394</b>	<b>290947</b>	<b>442703</b>	<b>2696044</b>
<b>STATE</b>	<b>18248610</b>	<b>2470882</b>	<b>20719492</b>	<b>6040561</b>	<b>6092789</b>	<b>32852842</b>

PRODUCTIVITY UNDER KHARIF CROPS Revised 2013-14.xls

(Kg./Hect)

Districts	Cereals	Pulses	Food-grains	Oilseeds	Others	Total
Ajmer	844	446	723	457	1172	787
Jaipur	1467	807	1314	1711	695	1241
Dausa	1695	547	1693	960	644	1444
Tonk	740	298	559	645	760	597
<b>JAIPUR REGION</b>	<b>1230</b>	<b>537</b>	<b>1053</b>	<b>1147</b>	<b>835</b>	<b>1026</b>
Sikar	1331	561	1235	1868	707	1114
Jhunjhunu	1224	534	1137	1659	896	1068
Nagaur	818	336	580	1092	1022	685
<b>SIKAR REGION</b>	<b>1063</b>	<b>366</b>	<b>819</b>	<b>1479</b>	<b>907</b>	<b>857</b>
Alwar	1773	1059	1767	829	1078	1575
Bharatpur	1584	645	1583	604	1195	1484
Dholpur	1951	785	1938	270	581	1695
S. Madhopur	1625	353	1528	878	856	1220
Karoli	2020	1002	2017	425	1525	1816
<b>BHARATPUR REGION</b>	<b>1783</b>	<b>608</b>	<b>1768</b>	<b>723</b>	<b>1070</b>	<b>1560</b>
Bikaner	506	253	351	2148	442	577
Churu	568	273	439	2070	399	485
Jaisalmer	98	326	112	1033	93	121
<b>BIKANER REGION</b>	<b>474</b>	<b>265</b>	<b>379</b>	<b>2028</b>	<b>342</b>	<b>454</b>
Ganganagar	2424	694	1363	2015	1447	1445
Hanumangarh	2355	480	1896	2023	1306	1368
<b>G.NAGAR REGION</b>	<b>2366</b>	<b>582</b>	<b>1755</b>	<b>2021</b>	<b>1369</b>	<b>1402</b>
Jodhpur	480	302	427	1325	1030	692
Barmer	433	313	404	1152	226	373
<b>JODHPUR REGION</b>	<b>451</b>	<b>308</b>	<b>413</b>	<b>1289</b>	<b>538</b>	<b>509</b>
Jalore	474	248	415	1647	330	606
Pali	555	263	447	188	467	392
Sirohi	774	145	674	968	302	693
<b>JALORE REGION</b>	<b>522</b>	<b>252</b>	<b>442</b>	<b>894</b>	<b>388</b>	<b>531</b>
Kota	1883	460	1583	937	204	960
Baran	1860	355	1724	728	395	764
Bundi	2188	457	1543	908	4508	1483
Jhalawar	1032	317	883	614	184	630
<b>KOTA REGION</b>	<b>1858</b>	<b>435</b>	<b>1435</b>	<b>761</b>	<b>2037</b>	<b>902</b>
Banswara	1239	402	1167	1173	2361	1242
Dungarpur	934	550	885	747	1784	913
Udaipur	1640	431	1577	865	1555	1550
Pratapgarh	1736	337	1608	1119	667	1262
<b>UDAIPUR REGION</b>	<b>1370</b>	<b>448</b>	<b>1293</b>	<b>1097</b>	<b>1763</b>	<b>1280</b>
Bhilwara	1570	329	1267	614	1578	1296
Chittore	2153	259	2083	840	4055	1884
Rajsamand	1826	380	1776	574	1971	1781
<b>BHILWARA REGION</b>	<b>1815</b>	<b>326</b>	<b>1592</b>	<b>785</b>	<b>2247</b>	<b>1578</b>
<b>STATE</b>	<b>1028</b>	<b>348</b>	<b>847</b>	<b>1019</b>	<b>773</b>	<b>844</b>

PRODUCTIVITY UNDER RABI CROPS - Revised 2013-14.xls

Districts	(Kg./Hect)					Total
	Cereals	Pulses	Food-grains	Oilseeds	Others	
Ajmer	3221	1067	1767	1318	263	1571
Jaipur	3017	1221	2270	1043	241	1781
Dausa	3656	1571	3339	1461	31	2556
Tonk	3349	1157	2298	1468	76	1649
<b>JAIPUR REGION</b>	<b>3241</b>	<b>1163</b>	<b>2280</b>	<b>1346</b>	<b>206</b>	<b>1801</b>
Sikar	3261	1138	2564	1218	6433	2779
Jhunjhunu	3892	1202	2441	1403	3671	2249
Nagaur	2518	965	1665	758	1469	1232
<b>SIKAR REGION</b>	<b>3248</b>	<b>1099</b>	<b>2231</b>	<b>974</b>	<b>2864</b>	<b>1912</b>
Alwar	3930	1392	3763	1470	3406	2632
Bharatpur	4290	1375	4185	1456	3003	2652
Dholpur	3942	1627	3891	1255	4725	2735
S.Madhopur	2831	1403	2618	1043	118	1502
Karoli	3752	1255	3333	1505	78	2475
<b>BHARATPUR REGION</b>	<b>3858</b>	<b>1356</b>	<b>3654</b>	<b>1351</b>	<b>2820</b>	<b>2409</b>
Bikaner	2467	771	1353	1139	341	1239
Churu	2135	252	430	993	712	478
Jaisalmer	1328	884	923	755	318	757
<b>BIKANER REGION</b>	<b>2301</b>	<b>528</b>	<b>859</b>	<b>952</b>	<b>385</b>	<b>824</b>
Ganganagar	4104	1054	3486	1558	45	2690
Hanumangarh	3580	631	2757	1600	433	2459
<b>G.NAGAR REGION</b>	<b>3861</b>	<b>813</b>	<b>3129</b>	<b>1571</b>	<b>184</b>	<b>2590</b>
Jodhpur	2249	809	2054	1103	1430	1434
Barmer	1452	853	1404	1067	415	549
<b>JODHPUR REGION</b>	<b>2113</b>	<b>814</b>	<b>1949</b>	<b>1097</b>	<b>914</b>	<b>1110</b>
Jalore	2190	768	1792	1020	446	875
Pali	2742	906	1734	733	335	1013
Sirohi	2711	1083	2482	1118	1045	1862
<b>JALORE REGION</b>	<b>2571</b>	<b>895</b>	<b>1903</b>	<b>885</b>	<b>446</b>	<b>1047</b>
Kota	4009	1099	3912	1378	1286	2636
Baran	3386	965	3254	1017	844	2055
Bundi	3789	1269	3615	1237	503	2771
Jhalawar	3088	816	2533	1106	764	1605
<b>KOTA REGION</b>	<b>3595</b>	<b>950</b>	<b>3340</b>	<b>1166</b>	<b>908</b>	<b>2220</b>
Banswara	2252	959	2050	1230	40	1766
Dungarpur	1934	1094	1708	1246	135	1608
Udaipur	2788	1116	2552	1041	163	2197
Pratapgarh	3898	991	3041	1551	1893	2686
<b>UDAIPUR REGION</b>	<b>2735</b>	<b>1030</b>	<b>2378</b>	<b>1254</b>	<b>951</b>	<b>2128</b>
Bhilwara	3474	1207	2888	1266	201	2347
Chittore	3989	1326	3840	1393	994	2634
Rajsamand	2881	1026	2820	992	484	2474
<b>BHILWARA REGION</b>	<b>3616</b>	<b>1218</b>	<b>3230</b>	<b>1318</b>	<b>788</b>	<b>2482</b>
<b>STATE</b>	<b>3402</b>	<b>859</b>	<b>2487</b>	<b>1233</b>	<b>1029</b>	<b>1884</b>

**TOTAL PRODUCTIVITY UNDER KHARIF AND RABI CROPS - Revised 2013-14.xls**

Districts	(Kg./Hect)					
	Cereals	Pulses	Food-grains	Oilseeds	Others	Total
Ajmer	1449	831	1164	1164	925	1135
Jaipur	2071	1056	1751	1231	546	1502
Dausa	2533	1558	2463	1348	562	2018
Tonk	1715	678	1261	1382	510	1260
<b>JAIPUR REGION</b>	<b>1956</b>	<b>905</b>	<b>1593</b>	<b>1310</b>	<b>647</b>	<b>1422</b>
Sikar	1948	916	1739	1387	1988	1755
Jhunjhunu	1998	1048	1707	1414	1269	1585
Nagaur	1086	455	768	791	1159	855
<b>SIKAR REGION</b>	<b>1594</b>	<b>621</b>	<b>1220</b>	<b>1035</b>	<b>1398</b>	<b>1233</b>
Alwar	2732	1350	2684	1460	1393	2169
Bharatpur	2964	1357	2933	1447	1461	2252
Dholpur	2810	1292	2786	1226	2657	2317
S.Madhapur	2290	1112	2151	1017	615	1415
Karoli	2718	1249	2605	1342	1334	2177
<b>BHARATPUR REGION</b>	<b>2745</b>	<b>1248</b>	<b>2677</b>	<b>1308</b>	<b>1439</b>	<b>2077</b>
Bikaner	1492	537	883	1879	439	720
Churu	741	260	435	1617	409	483
Jaisalmer	259	862	614	826	114	300
<b>BIKANER REGION</b>	<b>923</b>	<b>430</b>	<b>612</b>	<b>1593</b>	<b>344</b>	<b>549</b>
Ganganagar	4049	991	3346	1563	1394	2072
Hanumangarh	3365	608	2611	1632	1290	1777
<b>G.NAGAR REGION</b>	<b>3704</b>	<b>776</b>	<b>2965</b>	<b>1585</b>	<b>1338</b>	<b>1923</b>
Jodhpur	679	325	579	1220	1187	880
Barmer	450	316	417	1120	282	396
<b>JODHPUR REGION</b>	<b>543</b>	<b>320</b>	<b>485</b>	<b>1201</b>	<b>665</b>	<b>620</b>
Jalore	640	303	551	1341	395	688
Pali	1025	496	803	461	423	613
Sirohi	1686	553	1516	1004	460	1066
<b>JALORE REGION</b>	<b>890</b>	<b>418</b>	<b>741</b>	<b>890</b>	<b>413</b>	<b>701</b>
Kota	3804	810	3642	1036	1173	1850
Baran	3277	893	3140	796	818	1437
Bundi	3351	659	2873	1049	2485	2201
Jhalawar	2703	737	2235	714	726	1117
<b>KOTA REGION</b>	<b>3308</b>	<b>724</b>	<b>2954</b>	<b>862</b>	<b>1037</b>	<b>1593</b>
Banswara	1582	679	1481	1173	1100	1423
Dungarpur	1251	844	1179	799	1055	1155
Udaipur	1984	819	1891	980	1222	1768
Pratapgarh	2963	890	2509	1155	1748	1866
<b>UDAIPUR REGION</b>	<b>1855</b>	<b>807</b>	<b>1716</b>	<b>1119</b>	<b>1323</b>	<b>1589</b>
Bhilwara	2413	735	1992	1048	1382	1741
Chittore	3061	900	2961	1032	2305	2232
Rajsamand	2210	608	2156	792	1714	2014
<b>BHILWARA REGION</b>	<b>2626</b>	<b>748</b>	<b>2336</b>	<b>1032</b>	<b>1785</b>	<b>1968</b>
<b>STATE</b>	<b>1895</b>	<b>589</b>	<b>1499</b>	<b>1144</b>	<b>826</b>	<b>1241</b>

IRRIGATED AREA UNDER KHARIF CROPS - Revised 2013-14.xls

(Area in Hectare)

Districts	Cereals	Pulses	Food-grains	Oilseeds	Others	Total
Ajmer	422	9	431	1419	16281	18131
Jaipur	5225	5	5230	31730	3120	40080
Dausa	4	0	4	2970	59	3033
Tonk	59	0	59	87	1942	2088
<b>JAIPUR REGION</b>	<b>5710</b>	<b>14</b>	<b>5724</b>	<b>36206</b>	<b>21402</b>	<b>63332</b>
Sikar	11074	329	11403	23425	4732	39560
Jhunjhunu	3360	129	3489	3281	2959	9729
Nagaur	16041	351	16392	12264	46469	75125
<b>SIKAR REGION</b>	<b>30475</b>	<b>809</b>	<b>31284</b>	<b>38970</b>	<b>54160</b>	<b>124414</b>
Alwar	633	805	1438	1232	16680	19350
Bharatpur	1641	3	1644	13	1627	3284
Dholpur	26	0	26	5	179	210
S.Madhapur	462	0	462	2853	1348	4663
Karoli	0	0	0	7	275	282
<b>BHARATPUR REGION</b>	<b>2762</b>	<b>808</b>	<b>3570</b>	<b>4110</b>	<b>20109</b>	<b>27789</b>
Bikaner	1832	2359	4191	137184	96864	238239
Churu	4307	110	4417	42661	3115	50193
Jaisalmer	6337	5057	11394	19040	28753	59187
<b>BIKANER REGION</b>	<b>12476</b>	<b>7526</b>	<b>20002</b>	<b>198885</b>	<b>128732</b>	<b>347619</b>
Ganganagar	9817	12613	22430	2024	485279	509733
Hanumangarh	25934	3355	29289	7606	336374	373269
<b>G.NAGAR REGION</b>	<b>35751</b>	<b>15968</b>	<b>51719</b>	<b>9630</b>	<b>821653</b>	<b>883002</b>
Jodhpur	38858	1821	40679	123772	47118	211569
Barmer	18185	639	18824	36543	2755	58122
<b>JODHPUR REGION</b>	<b>57043</b>	<b>2460</b>	<b>59503</b>	<b>160315</b>	<b>49873</b>	<b>269691</b>
Jalore	8621	75	8696	78024	1718	88438
Pali	1573	0	1573	370	10181	12124
Sirohi	418	0	418	32995	2959	36372
<b>JALORE REGION</b>	<b>10612</b>	<b>75</b>	<b>10687</b>	<b>111389</b>	<b>14858</b>	<b>136934</b>
Kota	11166	0	11166	308	62	11536
Baran	5996	0	5996	1130	37	7163
Bundi	29520	0	29520	200	1394	31114
Jhalawar	2047	0	2047	0	300	2347
<b>KOTA REGION</b>	<b>48729</b>	<b>0</b>	<b>48729</b>	<b>1638</b>	<b>1793</b>	<b>52160</b>
Banswara	0	0	0	0	26	26
Dungarpur	16	0	16	220	981	1217
Udaipur	0	0	0	31	3058	3089
Pratapgarh	0	0	0	0	179	179
<b>UDAIPUR REGION</b>	<b>16</b>	<b>0</b>	<b>16</b>	<b>251</b>	<b>4244</b>	<b>4511</b>
Bhilwara	708	0	708	113	38735	39556
Chittore	379	0	379	315	12786	13480
Rajsamand	207	0	207	11	6563	6781
<b>BHILWARA REGION</b>	<b>1294</b>	<b>0</b>	<b>1294</b>	<b>439</b>	<b>58084</b>	<b>59817</b>
<b>STATE</b>	<b>204868</b>	<b>27660</b>	<b>232528</b>	<b>561833</b>	<b>1174908</b>	<b>1969269</b>

IRRIGATED AREA UNDER RABI CROPS - Revised 2013-14.xls

(Area in Hectare)

Districts	Cereals	Pulses	Food-grains	Oilseeds	Others	Total
Ajmer	76034	2764	78798	40106	12919	131823
Jaipur	213352	17492	230844	74506	6815	312165
Dausa	102823	3886	106709	58711	853	166273
Tonk	61764	6361	68125	242844	4337	315306
<b>JAIPUR REGION</b>	<b>453973</b>	<b>30503</b>	<b>484476</b>	<b>416167</b>	<b>24924</b>	<b>925567</b>
Sikar	135185	32326	167511	54831	19113	241455
Jhunjhunu	98031	52928	150959	68297	8223	227479
Nagaur	83189	13661	96850	66410	91507	254767
<b>SIKAR REGION</b>	<b>316405</b>	<b>98915</b>	<b>415320</b>	<b>189538</b>	<b>118843</b>	<b>723701</b>
Alwar	218924	3798	222722	229595	2033	454350
Bharatpur	157096	514	157610	188163	2442	348215
Dholpur	61857	583	62440	55364	5653	123457
S.Madhupur	77406	5238	82644	166610	1307	250561
Karoli	83288	2483	85771	62579	78	148428
<b>BHARATPUR REGION</b>	<b>598571</b>	<b>12616</b>	<b>611187</b>	<b>702311</b>	<b>11513</b>	<b>1325011</b>
Bikaner	120379	221088	341467	52148	18995	412610
Churu	40342	51121	91463	31140	11937	134540
Jaisalmer	12617	141976	154593	55427	50490	260510
<b>BIKANER REGION</b>	<b>173338</b>	<b>414185</b>	<b>587523</b>	<b>138715</b>	<b>81422</b>	<b>807660</b>
Ganganagar	307057	44765	351822	213054	374	565250
Hanumangarh	266211	31149	297360	95045	321	392726
<b>G.NAGAR REGION</b>	<b>573268</b>	<b>75914</b>	<b>649182</b>	<b>308099</b>	<b>695</b>	<b>957976</b>
Jodhpur	67799	453	68252	112485	171128	351865
Barmer	13299	38	13337	14766	196932	225035
<b>JODHPUR REGION</b>	<b>81098</b>	<b>491</b>	<b>81589</b>	<b>127251</b>	<b>368060</b>	<b>576900</b>
Jalore	35769	25	35794	77032	133230	246056
Pali	49057	5426	54483	43070	15497	113050
Sirohi	35561	1168	36729	19776	9227	65732
<b>JALORE REGION</b>	<b>120387</b>	<b>6619</b>	<b>127006</b>	<b>139878</b>	<b>157954</b>	<b>424838</b>
Kota	138309	2316	140625	61439	55544	257608
Baran	163059	9359	172418	94842	64548	331808
Bundi	161134	11209	172343	67981	2579	242903
Jhalawar	107283	25838	133121	70405	93910	297436
<b>KOTA REGION</b>	<b>569785</b>	<b>48722</b>	<b>618507</b>	<b>294667</b>	<b>216581</b>	<b>1129755</b>
Banswara	89398	9400	98798	28	45	98871
Dungarpur	45124	2007	47131	306	276	47713
Udaipur	78693	2302	80995	9588	1084	91667
Pratapgarh	67476	21013	88489	10769	14946	114204
<b>UDAIPUR REGION</b>	<b>280691</b>	<b>34722</b>	<b>315413</b>	<b>20691</b>	<b>16351</b>	<b>352455</b>
Bhilwara	149291	9899	159190	44038	3356	206584
Chittore	131975	4559	136534	58139	23509	218182
Rajsamand	37977	367	38344	2228	492	41064
<b>BHILWARA REGION</b>	<b>319243</b>	<b>14825</b>	<b>334068</b>	<b>104405</b>	<b>27357</b>	<b>465830</b>
<b>STATE</b>	<b>3486759</b>	<b>737512</b>	<b>4224271</b>	<b>2441722</b>	<b>1023700</b>	<b>7689693</b>

(\*):- Except fruit, vegetables and fodder ect.

TOTAL IRRIGATED AREA UNDER KHARIF AND RABI CROPS - Revised 2013-14.xls

Districts	(Area in Hectare)					
	Cereals	Pulses	Food-grains	Oilseeds	Others	Total
Ajmer	76456	2773	79229	41525	29200	149954
Jaipur	218577	17497	236074	106236	9935	352245
Dausa	102827	3886	106713	61681	912	169306
Tonk	61823	6361	68184	242931	6279	317394
<b>JAIPUR REGION</b>	<b>459683</b>	<b>30517</b>	<b>490200</b>	<b>452373</b>	<b>46326</b>	<b>988899</b>
Sikar	146259	32655	178914	78256	23845	281015
Jhunjhunu	101391	53057	154448	71578	11182	237208
Nagaur	99230	14012	113242	78674	137976	329892
<b>SIKAR REGION</b>	<b>346880</b>	<b>99724</b>	<b>446604</b>	<b>228508</b>	<b>173003</b>	<b>848115</b>
Alwar	219557	4603	224160	230827	18713	473700
Bharatpur	158737	517	159254	188176	4069	351499
Dholpur	61883	583	62466	55369	5832	123667
S.Madhopur	77868	5238	83106	169463	2655	255224
Karoli	83288	2483	85771	62586	353	148710
<b>BHARATPUR REGION</b>	<b>601333</b>	<b>13424</b>	<b>614757</b>	<b>706421</b>	<b>31622</b>	<b>1352800</b>
Bikaner	122211	223447	345658	189332	115859	650849
Churu	44649	51231	95880	73801	15052	184733
Jaisalmer	18954	147033	165987	74467	79243	319697
<b>BIKANER REGION</b>	<b>185814</b>	<b>421711</b>	<b>607525</b>	<b>337600</b>	<b>210154</b>	<b>1155279</b>
Ganganagar	316874	57378	374252	215078	485653	1074983
Hanumangarh	292145	34504	326649	102651	336695	765995
<b>G.NAGAR REGION</b>	<b>609019</b>	<b>91882</b>	<b>700901</b>	<b>317729</b>	<b>822348</b>	<b>1840978</b>
Jodhpur	106657	2274	108931	236257	218246	563434
Barmer	31484	677	32161	51309	199687	283157
<b>JODHPUR REGION</b>	<b>138141</b>	<b>2951</b>	<b>141092</b>	<b>287566</b>	<b>417933</b>	<b>846591</b>
Jalore	44390	100	44490	155056	134948	334494
Pali	50630	5426	56056	43440	25678	125174
Sirohi	35979	1168	37147	52771	12186	102104
<b>JALORE REGION</b>	<b>130999</b>	<b>6694</b>	<b>137693</b>	<b>251267</b>	<b>172812</b>	<b>561772</b>
Kota	149475	2316	151791	61747	55606	269144
Baran	169055	9359	178414	95972	64585	338971
Bundi	190654	11209	201863	68181	3973	274017
Jhalawar	109330	25838	135168	70405	94210	299783
<b>KOTA REGION</b>	<b>618514</b>	<b>48722</b>	<b>667236</b>	<b>296305</b>	<b>218374</b>	<b>1181915</b>
Banswara	89398	9400	98798	28	71	98897
Dungarpur	45140	2007	47147	526	1257	48930
Udaipur	78693	2302	80995	9619	4142	94756
Pratapgarh	67476	21013	88489	10769	15125	114383
<b>UDAIPUR REGION</b>	<b>280707</b>	<b>34722</b>	<b>315429</b>	<b>20942</b>	<b>20595</b>	<b>356966</b>
Bhilwara	149999	9899	159898	44151	42091	246140
Chittore	132354	4559	136913	58454	36295	231662
Rajsamand	38184	367	38551	2239	7055	47845
<b>BHILWARA REGION</b>	<b>320537</b>	<b>14825</b>	<b>335362</b>	<b>104844</b>	<b>85441</b>	<b>525647</b>
<b>STATE</b>	<b>3691627</b>	<b>765172</b>	<b>4456799</b>	<b>3003555</b>	<b>2198608</b>	<b>9658962</b>

AREA UNDER KHARIF CROPS 2014-15.xls

(Area in Hectare)

Districts	Cereals	Pulses	Food-grains	Oilseeds	Others	Total
Ajmer	234142	107402	341544	11419	56328	409291
Jaipur	339477	86481	425958	42488	90592	559038
Dausa	142544	193	142737	20982	20363	184082
Tonk	102657	55299	157956	18380	21625	197961
<b>JAIPUR REGION</b>	<b>818820</b>	<b>249375</b>	<b>1068195</b>	<b>93269</b>	<b>188908</b>	<b>1350372</b>
Sikar	282225	41962	324187	22536	148501	495224
Jhunjhunu	228596	33765	262361	3408	134844	400613
Nagaur	471411	369450	840861	30440	301499	1172800
<b>SIKAR REGION</b>	<b>982232</b>	<b>445177</b>	<b>1427409</b>	<b>56384</b>	<b>584844</b>	<b>2068637</b>
Alwar	282069	1497	283566	3625	85140	372331
Bharatpur	155239	224	155463	3399	66325	225187
Dholpur	84364	825	85189	1914	12015	99118
S.Madhopur	61032	3986	65018	25872	15018	105908
Karoli	126788	399	127187	12810	9453	149450
<b>BHARATPUR REGION</b>	<b>709492</b>	<b>6931</b>	<b>716423</b>	<b>47620</b>	<b>187951</b>	<b>951994</b>
Bikaner	90506	170116	260622	174807	1069791	1505220
Churu	299565	267284	566849	52660	525579	1145088
Jaisalmer	73274	7701	80975	22245	532373	635593
<b>BIKANER REGION</b>	<b>463345</b>	<b>445101</b>	<b>908446</b>	<b>249712</b>	<b>2127743</b>	<b>3285901</b>
Ganganagar	12934	19367	32301	2293	636544	671138
Hanumangarh	62929	22761	85690	8101	705117	798908
<b>G.NAGAR REGION</b>	<b>75863</b>	<b>42128</b>	<b>117991</b>	<b>10394</b>	<b>1341661</b>	<b>1470046</b>
Jodhpur	491314	216820	708134	181576	301182	1190892
Barmar	746359	222489	968848	46933	344876	1360657
<b>JODHPUR REGION</b>	<b>1237673</b>	<b>439309</b>	<b>1676982</b>	<b>228509</b>	<b>646058</b>	<b>2551549</b>
Jalore	296213	96129	392342	127949	98750	619041
Pali	176942	122788	299730	113841	83575	497146
Sirohi	37628	6760	44388	75460	31081	150929
<b>JALORE REGION</b>	<b>510783</b>	<b>225677</b>	<b>736460</b>	<b>317250</b>	<b>213406</b>	<b>1267116</b>
Kota	24175	7837	32012	149105	6219	187336
Baran	23810	6882	30692	124978	5693	161363
Bundi	70388	40263	110651	89810	13625	214086
Jhalawar	41299	11417	52716	253832	8241	314789
<b>KOTA REGION</b>	<b>159672</b>	<b>66399</b>	<b>226071</b>	<b>617725</b>	<b>33778</b>	<b>877574</b>
Banswara	155574	15894	171468	40250	15460	227178
Dungarpur	92459	13314	105773	19946	5002	130721
Udaipur	181549	10820	192369	11233	23826	227428
Pratapgarh	49791	4088	53879	122059	3344	179282
<b>UDAIPUR REGION</b>	<b>479373</b>	<b>44116</b>	<b>523489</b>	<b>193488</b>	<b>47632</b>	<b>764609</b>
Bhilwara	188000	67392	255392	30871	106764	393027
Chittore	116316	4991	121307	132375	44804	298486
Rajsamand	66613	2205	68818	2603	18985	90406
<b>BHILWARA REGION</b>	<b>370929</b>	<b>74588</b>	<b>445517</b>	<b>165849</b>	<b>170553</b>	<b>781919</b>
<b>STATE</b>	<b>5808182</b>	<b>2038801</b>	<b>7846983</b>	<b>1980200</b>	<b>5542534</b>	<b>15369717</b>

AREA UNDER RABI CROPS - 2014-15.xls

(Area in Hectare)

Districts	Cereals	Pulses	Food-grains	Oilseeds	Others	Total
Ajmer	86972	83328	170300	48391	26967	245658
Jaipur	218191	127692	345883	124494	55938	526315
Dausa	110429	18953	129382	65457	5414	200253
Tonk	71592	50743	122335	300248	14673	437256
<b>JAIPUR REGION</b>	<b>487184</b>	<b>280716</b>	<b>767900</b>	<b>538590</b>	<b>102992</b>	<b>1409482</b>
Sikar	132207	40807	173014	58804	43210	275028
Jhunjhunu	99742	65389	165131	77998	21707	264836
Nagaur	83414	24231	107645	60085	163059	330789
<b>SIKAR REGION</b>	<b>315363</b>	<b>130427</b>	<b>445790</b>	<b>196887</b>	<b>227976</b>	<b>870653</b>
Alwar	228672	12627	241299	230891	20388	492578
Bharatpur	168410	6285	174695	196565	10782	382042
Dholpur	68739	1518	70257	61317	25188	156762
S.Madhopur	82941	9372	92313	185276	11251	288840
Karoli	85440	10402	95842	84982	3670	184494
<b>BHARATPUR REGION</b>	<b>634202</b>	<b>40204</b>	<b>674406</b>	<b>759031</b>	<b>71279</b>	<b>1504716</b>
Bikaner	125907	220962	346869	55277	55110	457256
Churu	40186	219687	259873	36429	23417	319719
Jaisalmer	10338	107831	118169	46233	84472	248874
<b>BIKANER REGION</b>	<b>176431</b>	<b>548480</b>	<b>724911</b>	<b>137939</b>	<b>162999</b>	<b>1025849</b>
Ganganagar	336067	58001	394068	195496	23609	613173
Hanumangarh	277314	78726	356040	96354	20262	472656
<b>G.NAGAR REGION</b>	<b>613381</b>	<b>136727</b>	<b>750108</b>	<b>291850</b>	<b>43871</b>	<b>1085829</b>
Jodhpur	68051	1417	69468	106895	207580	383943
Barmer	13560	103	13663	11823	225798	251284
<b>JODHPUR REGION</b>	<b>81611</b>	<b>1520</b>	<b>83131</b>	<b>118718</b>	<b>433378</b>	<b>635227</b>
Jalore	34654	362	35016	57295	151134	243445
Pali	53169	21449	74618	62244	80070	216932
Sirohi	28614	935	29549	11797	7916	49262
<b>JALORE REGION</b>	<b>116437</b>	<b>22746</b>	<b>139183</b>	<b>131336</b>	<b>239120</b>	<b>509639</b>
Kota	136010	2689	138699	44277	96598	279574
Baran	174572	7000	181572	73545	112754	367871
Bundi	173715	20363	194078	53620	15107	262805
Jhalawar	112801	21672	134473	30414	157440	322327
<b>KOTA REGION</b>	<b>597098</b>	<b>51724</b>	<b>648822</b>	<b>201856</b>	<b>381899</b>	<b>1232577</b>
Banswara	89016	15549	104565	70	39536	144171
Dungarpur	47180	14020	61200	636	3247	65083
Udaipur	86518	10626	97144	11594	9976	118714
Pratapgarh	65792	26385	92177	8597	37144	137918
<b>UDAIPUR REGION</b>	<b>288506</b>	<b>66580</b>	<b>355086</b>	<b>20897</b>	<b>89903</b>	<b>465886</b>
Bhilwara	162831	36682	199513	42553	14558	256624
Chittore	154703	6836	161539	34809	72322	268670
Rajsamand	36559	883	37442	2477	2968	42887
<b>BHILWARA REGION</b>	<b>354093</b>	<b>44401</b>	<b>398494</b>	<b>79839</b>	<b>89848</b>	<b>568181</b>
<b>STATE</b>	<b>3664306</b>	<b>1323525</b>	<b>4987831</b>	<b>2476943</b>	<b>1843265</b>	<b>9308039</b>

TOTAL AREA UNDER KHARIF AND RABI CROPS - 2014-15.xls

(Area in Hectare)

Districts	Cereals	Pulses	Food-grains	Oilseeds	Others	Total
Ajmer	321114	190730	511844	59810	83295	654949
Jaipur	557668	214173	771841	166982	146530	1085353
Dausa	252973	19146	272119	86439	25777	384335
Tonk	174249	106042	280291	318628	36298	635217
<b>JAIPUR REGION</b>	<b>1306004</b>	<b>530091</b>	<b>1836095</b>	<b>631859</b>	<b>291900</b>	<b>2759854</b>
Sikar	414432	82769	497201	81340	191711	770252
Jhunjhunu	328338	99154	427492	81406	156551	665449
Nagaur	554825	393681	948506	90525	464558	1503589
<b>SIKAR REGION</b>	<b>1297595</b>	<b>575604</b>	<b>1873199</b>	<b>253271</b>	<b>812820</b>	<b>2939290</b>
Alwar	510741	14124	524865	234516	105528	864909
Bharatpur	323649	6509	330158	199964	77107	607229
Dholpur	153103	2343	155446	63231	37203	255880
S. Madhopur	143973	13358	157331	211148	26269	394748
Karoli	212228	10801	223029	97792	13123	333944
<b>BHARATPUR REGION</b>	<b>1343694</b>	<b>47135</b>	<b>1390829</b>	<b>806651</b>	<b>259230</b>	<b>2456710</b>
Bikaner	216413	391078	607491	230084	1124901	1962476
Churu	339751	486971	826722	89089	548996	1464807
Jaisalmer	83612	115532	199144	68478	616845	884467
<b>BIKANER REGION</b>	<b>639776</b>	<b>993581</b>	<b>1633357</b>	<b>387651</b>	<b>2290742</b>	<b>4311750</b>
Ganganagar	349001	77368	426369	197789	660153	1284311
Hanumangarh	340243	101487	441730	104455	725379	1271564
<b>G.NAGAR REGION</b>	<b>689244</b>	<b>178855</b>	<b>868099</b>	<b>302244</b>	<b>1385532</b>	<b>2555875</b>
Jodhpur	559365	218237	777602	288471	508762	1574835
Barmer	759919	222592	982511	58756	570674	1611941
<b>JODHPUR REGION</b>	<b>1319284</b>	<b>440829</b>	<b>1760113</b>	<b>347227</b>	<b>1079436</b>	<b>3186776</b>
Jalore	330867	96491	427358	185244	249884	862486
Pali	230111	144237	374348	176085	163645	714078
Sirohi	66242	7695	73937	87257	38997	200191
<b>JALORE REGION</b>	<b>627220</b>	<b>248423</b>	<b>875643</b>	<b>448586</b>	<b>452526</b>	<b>1776755</b>
Kota	160185	10526	170711	193382	102817	466910
Baran	198382	13882	212264	198523	118447	529234
Bundi	244103	60626	304729	143430	28732	476891
Jhalawar	154100	33089	187189	284246	165681	637116
<b>KOTA REGION</b>	<b>756770</b>	<b>118123</b>	<b>874893</b>	<b>819581</b>	<b>415677</b>	<b>2110151</b>
Banswara	244590	31443	276033	40320	54996	371349
Dungarpur	139639	27334	166973	20582	8249	195804
Udaipur	268067	21446	289513	22827	33802	346142
Pratapgarh	115583	30473	146056	130656	40488	317200
<b>UDAIPUR REGION</b>	<b>767879</b>	<b>110696</b>	<b>878575</b>	<b>214385</b>	<b>137535</b>	<b>1230496</b>
Bhilwara	350831	104074	454905	73424	121322	649651
Chittore	271019	11827	282846	167184	117126	567156
Rajsamand	103172	3088	106260	5080	21953	133293
<b>BHILWARA REGION</b>	<b>725022</b>	<b>118989</b>	<b>844011</b>	<b>245688</b>	<b>260401</b>	<b>1350100</b>
<b>STATE</b>	<b>9472488</b>	<b>3362326</b>	<b>12834814</b>	<b>4457143</b>	<b>7385799</b>	<b>24677756</b>

PRODUCTION UNDER KHARIF CROPS 2014-15.xls

(Prod. In Tonnes)

Districts	Cereals	Pulses	Food-grains	Oilseeds	Others	Total
Ajmer	192516	42955	235471	5116	82112	322699
Jaipur	512056	41208	553264	70021	65671	688956
Dausa	255338	123	255461	16660	12407	284528
Tonk	105905	25363	131268	12116	18373	161757
<b>JAIPUR REGION</b>	<b>1065815</b>	<b>109649</b>	<b>1175464</b>	<b>103913</b>	<b>178563</b>	<b>1457940</b>
Sikar	407875	26464	434339	43924	120821	599084
Jhunjhunu	308416	26575	334991	6057	118763	459811
Nagaur	424874	165760	590634	25347	348019	964000
<b>SIKAR REGION</b>	<b>1141165</b>	<b>218799</b>	<b>1359964</b>	<b>75328</b>	<b>587603</b>	<b>2022895</b>
Alwar	552774	1798	554572	3246	110659	668477
Bharatpur	245133	178	245311	1204	38760	285275
Dholpur	179216	673	179889	1157	4109	185155
S.Madhopur	106629	1828	108457	22613	13172	144242
Karoli	260541	445	260986	7146	8959	277091
<b>BHARATPUR REGION</b>	<b>1344293</b>	<b>4922</b>	<b>1349215</b>	<b>35366</b>	<b>175659</b>	<b>1560240</b>
Bikaner	50828	67656	118484	413621	516087	1048192
Churu	196017	111155	307172	101683	227347	636202
Jaisalmer	5120	1860	6980	19668	22768	49416
<b>BIKANER REGION</b>	<b>251965</b>	<b>180671</b>	<b>432636</b>	<b>534972</b>	<b>766202</b>	<b>1733810</b>
Ganganagar	37783	16223	54006	4636	948785	1007427
Hanumangarh	148809	12398	161207	13821	1069714	1244742
<b>G.NAGAR REGION</b>	<b>186592</b>	<b>28621</b>	<b>215213</b>	<b>18457</b>	<b>2018499</b>	<b>2252169</b>
Jodhpur	529642	156416	686058	250818	252826	1189702
Barmer	207681	62876	270557	37408	67767	375732
<b>JODHPUR REGION</b>	<b>737323</b>	<b>219292</b>	<b>956615</b>	<b>288226</b>	<b>320593</b>	<b>1565434</b>
Jalore	244252	45290	289542	225390	51270	566202
Pali	116979	48301	165280	42879	61756	269915
Sirohi	43207	2417	45624	102806	17136	165566
<b>JALORE REGION</b>	<b>404438</b>	<b>96008</b>	<b>500446</b>	<b>371075</b>	<b>130162</b>	<b>1001683</b>
Kota	48795	4864	53659	138645	801	193105
Baran	64535	3360	67895	117668	3173	188736
Bundi	169624	31776	201400	92892	65635	359927
Jhalawar	82929	7741	90670	253714	1429	345813
<b>KOTA REGION</b>	<b>365883</b>	<b>47741</b>	<b>413624</b>	<b>602919</b>	<b>71038</b>	<b>1087581</b>
Banswara	156090	7742	163832	34005	12681	210518
Dungarpur	100745	8171	108916	19932	7251	136099
Udaipur	275671	5372	281043	10712	34374	326129
Pratapgarh	70664	1447	72111	134283	2648	209042
<b>UDAIPUR REGION</b>	<b>603170</b>	<b>22732</b>	<b>625902</b>	<b>198932</b>	<b>56954</b>	<b>881788</b>
Bhilwara	342055	30011	372066	22685	170706	565457
Chittore	303741	3355	307096	161662	178736	647494
Rajsamand	134755	1191	135946	1451	38531	175928
<b>BHILWARA REGION</b>	<b>780551</b>	<b>34557</b>	<b>815108</b>	<b>185798</b>	<b>387973</b>	<b>1388879</b>
<b>STATE</b>	<b>6881195</b>	<b>962992</b>	<b>7844187</b>	<b>2414986</b>	<b>4693246</b>	<b>14952419</b>

PRODUCTION UNDER RABI CROPS - 2014-15.xls

(Prod. In Tonnes)

Districts	Cereals	Pulses	Food-grains	Oilseeds	Others	Total
Ajmer	180261	39487	219748	33932	6336	260016
Jaipur	689930	105565	795495	121641	11116	928252
Dausa	393130	24306	417436	95167	1178	513781
Tonk	147858	39059	186917	280887	1102	468906
<b>JAIPUR REGION</b>	<b>1411179</b>	<b>208417</b>	<b>1619596</b>	<b>531627</b>	<b>19732</b>	<b>2170955</b>
Sikar	458864	44625	503489	74717	236742	814948
Jhunjhunu	392706	76858	469564	115057	39124	623745
Nagaur	188138	17876	206014	53476	237075	496565
<b>SIKAR REGION</b>	<b>1039708</b>	<b>139359</b>	<b>1179067</b>	<b>243250</b>	<b>512941</b>	<b>1935258</b>
Alwar	788471	12682	801153	318559	84374	1204086
Bharatpur	611623	7460	619083	273333	30699	923115
Dholpur	234228	1512	235740	70701	91534	397975
S.Madhupur	273177	13329	286506	228512	2395	517413
Karoli	309724	11437	321161	126157	238	447556
<b>BHARATPUR REGION</b>	<b>2217223</b>	<b>46420</b>	<b>2263643</b>	<b>1017262</b>	<b>209240</b>	<b>3490145</b>
Bikaner	254431	170875	425306	58405	13692	497403
Churu	66861	68548	135409	30497	10152	176058
Jaisalmer	10078	48550	58628	29480	15547	103655
<b>BIKANER REGION</b>	<b>331370</b>	<b>287973</b>	<b>619343</b>	<b>118382</b>	<b>39391</b>	<b>777116</b>
Ganganagar	1179950	59976	1239926	272838	7660	1520424
Hanumangarh	973055	65942	1038997	146245	10819	1196061
<b>G.NAGAR REGION</b>	<b>2153005</b>	<b>125918</b>	<b>2278923</b>	<b>419083</b>	<b>18479</b>	<b>2716485</b>
Jodhpur	131563	1019	132582	104222	469219	706023
Barmer	14189	75	14264	9034	67708	91006
<b>JODHPUR REGION</b>	<b>145752</b>	<b>1094</b>	<b>146846</b>	<b>113256</b>	<b>536927</b>	<b>797029</b>
Jalore	64387	231	64618	60841	70394	195853
Pali	108009	21240	129249	54377	36342	219968
Sirohi	65924	662	66586	12399	8835	87820
<b>JALORE REGION</b>	<b>238320</b>	<b>22133</b>	<b>260453</b>	<b>127617</b>	<b>115571</b>	<b>503641</b>
Kota	279854	3544	283398	46419	74833	404650
Baran	668597	7320	675917	110161	115446	901524
Bundi	370793	15465	386258	38877	3585	428720
Jhalawar	353538	22663	376201	37891	114103	528195
<b>KOTA REGION</b>	<b>1672782</b>	<b>48992</b>	<b>1721774</b>	<b>233348</b>	<b>307967</b>	<b>2263089</b>
Banswara	197077	14932	212009	75	473	212557
Dungarpur	89497	18308	107805	752	417	108974
Udaipur	214681	10482	225163	10222	1646	237031
Pratapgarh	235182	30289	265471	12465	54264	332200
<b>UDAIPUR REGION</b>	<b>736437</b>	<b>74011</b>	<b>810448</b>	<b>23514</b>	<b>56800</b>	<b>890762</b>
Bhilwara	327254	25704	352958	36827	1397	391182
Chittore	434371	7690	442061	32672	37044	511777
Rajsamand	81761	1099	82860	2159	375	85394
<b>BHILWARA REGION</b>	<b>843386</b>	<b>34493</b>	<b>877879</b>	<b>71658</b>	<b>38816</b>	<b>988353</b>
<b>STATE</b>	<b>10789162</b>	<b>988810</b>	<b>11777972</b>	<b>2898997</b>	<b>1855864</b>	<b>16532833</b>

## TOTAL PRODUCTION UNDER KHARIF AND RABI CROPS - 2014-15.xls

(Prod. In Tonnes)

Districts	Cereals	Pulses	Food-grains	Oilseeds	Others	Total
Ajmer	372777	82442	455219	39048	88448	582715
Jaipur	1201986	146773	1348759	191662	76787	1617208
Dausa	648468	24429	672897	111827	13585	798309
Tonk	253763	64422	318185	293003	19475	630663
<b>JAIPUR REGION</b>	<b>2476994</b>	<b>318066</b>	<b>2795060</b>	<b>635540</b>	<b>198295</b>	<b>3628895</b>
Sikar	866739	71089	937828	118641	357563	1414032
Jhunjhunu	701122	103433	804555	121114	157887	1083556
Nagaur	613012	183636	796648	78823	585094	1460565
<b>SIKAR REGION</b>	<b>2180873</b>	<b>358158</b>	<b>2539031</b>	<b>318578</b>	<b>1100544</b>	<b>3958153</b>
Alwar	1341245	14480	1355725	321805	195033	1872563
Bharatpur	856756	7638	864394	274537	69459	1208390
Dholpur	413444	2185	415629	71858	95643	583130
S.Madhupur	379806	15157	394963	251125	15567	661655
Karoli	570265	11882	582147	133303	9197	724647
<b>BHARATPUR REGION</b>	<b>3561516</b>	<b>51342</b>	<b>3612858</b>	<b>1052628</b>	<b>384899</b>	<b>5050385</b>
Bikaner	305259	238531	543790	472026	529779	1545595
Churu	262878	179703	442581	132180	237499	812260
Jaisalmer	15198	50410	65608	49148	38315	153071
<b>BIKANER REGION</b>	<b>583335</b>	<b>468644</b>	<b>1051979</b>	<b>653354</b>	<b>805593</b>	<b>2510926</b>
Ganganagar	1217733	76199	1293932	277474	956445	2527851
Hanumangarh	1121864	78340	1200204	160066	1080533	2440803
<b>G.NAGAR REGION</b>	<b>2339597</b>	<b>154539</b>	<b>2494136</b>	<b>437540</b>	<b>2036978</b>	<b>4968654</b>
Jodhpur	661205	157435	818640	355040	722045	1895725
Barmer	221870	62951	284821	46442	135475	466738
<b>JODHPUR REGION</b>	<b>883075</b>	<b>220386</b>	<b>1103461</b>	<b>401482</b>	<b>857520</b>	<b>2362463</b>
Jalore	308639	45521	354160	286231	121664	762055
Pali	224988	69541	294529	97256	98098	489883
Sirohi	109131	3079	112210	115205	25971	253386
<b>JALORE REGION</b>	<b>642758</b>	<b>118141</b>	<b>760899</b>	<b>498692</b>	<b>245733</b>	<b>1505324</b>
Kota	328649	8408	337057	185064	75634	597755
Baran	733132	10680	743812	227829	118619	1090260
Bundi	540417	47241	587658	131769	69220	788647
Jhalawar	436467	30404	466871	291605	115532	874008
<b>KOTA REGION</b>	<b>2038665</b>	<b>96733</b>	<b>2135398</b>	<b>836267</b>	<b>379005</b>	<b>3350670</b>
Banswara	353167	22674	375841	34080	13154	423075
Dungarpur	190242	26479	216721	20684	7668	245073
Udaipur	490352	15854	506206	20934	36020	563160
Pratapgarh	305846	31736	337582	146748	56912	541242
<b>UDAIPUR REGION</b>	<b>1339607</b>	<b>96743</b>	<b>1436350</b>	<b>222446</b>	<b>113754</b>	<b>1772550</b>
Bhilwara	669309	55715	725024	59512	172103	956639
Chittore	738112	11045	749157	194334	215780	1159271
Rajsamand	216516	2290	218806	3610	38906	261322
<b>BHILWARA REGION</b>	<b>1623937</b>	<b>69050</b>	<b>1692987</b>	<b>257456</b>	<b>426789</b>	<b>2377232</b>
<b>STATE</b>	<b>17670357</b>	<b>1951802</b>	<b>19622159</b>	<b>5313983</b>	<b>6549110</b>	<b>31485252</b>

PRODUCTIVITY UNDER KHARIF CROPS 2014-15.xls

(Kg./Hect)

Districts	Cereals	Pulses	Food-grains	Oilseeds	Others	Total
Ajmer	822	400	689	448	1458	788
Jaipur	1508	476	1299	1648	725	1232
Dausa	1791	637	1790	794	609	1546
Tonk	1032	459	831	659	850	817
<b>JAIPUR REGION</b>	<b>1302</b>	<b>440</b>	<b>1100</b>	<b>1114</b>	<b>945</b>	<b>1080</b>
Sikar	1445	631	1340	1949	814	1210
Jhunjhunu	1349	787	1277	1777	881	1148
Nagaur	901	449	702	833	1154	822
<b>SIKAR REGION</b>	<b>1162</b>	<b>491</b>	<b>953</b>	<b>1336</b>	<b>1005</b>	<b>978</b>
Alwar	1960	1201	1956	895	1300	1795
Bharatpur	1579	795	1578	354	584	1267
Dholpur	2124	816	2112	604	342	1868
S.Madhupur	1747	459	1668	874	877	1362
Karoli	2055	1115	2052	558	948	1854
<b>BHARATPUR REGION</b>	<b>1895</b>	<b>710</b>	<b>1883</b>	<b>743</b>	<b>935</b>	<b>1639</b>
Bikaner	562	398	455	2366	482	696
Churu	654	416	542	1931	433	556
Jaisalmer	70	242	86	884	43	78
<b>BIKANER REGION</b>	<b>544</b>	<b>406</b>	<b>476</b>	<b>2142</b>	<b>360</b>	<b>528</b>
Ganganagar	2921	838	1672	2022	1491	1501
Hanumangarh	2365	545	1881	1706	1517	1558
<b>G.NAGAR REGION</b>	<b>2460</b>	<b>679</b>	<b>1824</b>	<b>1776</b>	<b>1504</b>	<b>1532</b>
Jodhpur	1078	721	969	1381	839	999
Barmer	278	283	279	797	196	276
<b>JODHPUR REGION</b>	<b>596</b>	<b>499</b>	<b>570</b>	<b>1261</b>	<b>496</b>	<b>614</b>
Jalore	825	471	738	1762	519	915
Pali	661	393	551	377	739	543
Sirohi	1148	358	1028	1362	551	1097
<b>JALORE REGION</b>	<b>792</b>	<b>425</b>	<b>680</b>	<b>1170</b>	<b>610</b>	<b>791</b>
Kota	2018	621	1676	930	129	1031
Baran	2710	488	2212	942	557	1170
Bundi	2410	789	1820	1034	4817	1681
Jhalawar	2008	678	1720	1000	173	1099
<b>KOTA REGION</b>	<b>2291</b>	<b>719</b>	<b>1830</b>	<b>976</b>	<b>2103</b>	<b>1239</b>
Banswara	1003	487	955	845	820	927
Dungarpur	1090	614	1030	999	1450	1041
Udaipur	1518	496	1461	954	1443	1434
Pratapgarh	1419	354	1338	1100	792	1166
<b>UDAIPUR REGION</b>	<b>1258</b>	<b>515</b>	<b>1196</b>	<b>1028</b>	<b>1196</b>	<b>1153</b>
Bhilwara	1819	445	1457	735	1599	1439
Chittore	2611	672	2532	1221	3989	2169
Rajsamand	2023	540	1975	557	2030	1946
<b>BHILWARA REGION</b>	<b>2104</b>	<b>463</b>	<b>1830</b>	<b>1120</b>	<b>2275</b>	<b>1776</b>
<b>STATE</b>	<b>1185</b>	<b>472</b>	<b>1000</b>	<b>1220</b>	<b>847</b>	<b>973</b>

PRODUCTIVITY UNDER RABI CROPS - 2014-15.xls

Districts	(Kg./Hect)					
	Cereals	Pulses	Food-grains	Oilseeds	Others	Total
Ajmer	2073	474	1290	701	235	1058
Jaipur	3162	827	2300	977	199	1764
Dausa	3560	1282	3226	1454	218	2566
Tonk	2065	770	1528	936	75	1072
<b>JAIPUR REGION</b>	<b>2897</b>	<b>742</b>	<b>2109</b>	<b>987</b>	<b>192</b>	<b>1540</b>
Sikar	3471	1094	2910	1271	5479	2963
Jhunjhunu	3937	1175	2844	1475	1802	2355
Nagaur	2255	738	1914	890	1454	1501
<b>SIKAR REGION</b>	<b>3297</b>	<b>1068</b>	<b>2645</b>	<b>1235</b>	<b>2250</b>	<b>2223</b>
Alwar	3448	1004	3320	1380	4138	2444
Bharatpur	3632	1187	3544	1391	2847	2416
Dholpur	3407	996	3355	1153	3634	2539
S.Madhopur	3294	1422	3104	1233	213	1791
Karoli	3625	1100	3351	1485	65	2426
<b>BHARATPUR REGION</b>	<b>3496</b>	<b>1155</b>	<b>3356</b>	<b>1340</b>	<b>2936</b>	<b>2319</b>
Bikaner	2021	773	1226	1057	248	1088
Churu	1664	312	521	837	434	551
Jaisalmer	975	450	496	638	184	416
<b>BIKANER REGION</b>	<b>1878</b>	<b>525</b>	<b>854</b>	<b>858</b>	<b>242</b>	<b>758</b>
Ganganagar	3511	1034	3146	1396	324	2480
Hanumangarh	3509	838	2918	1518	534	2531
<b>G.NAGAR REGION</b>	<b>3510</b>	<b>921</b>	<b>3038</b>	<b>1436</b>	<b>421</b>	<b>2502</b>
Jodhpur	1933	719	1909	975	2260	1839
Barmer	1046	728	1044	764	300	362
<b>JODHPUR REGION</b>	<b>1786</b>	<b>720</b>	<b>1766</b>	<b>954</b>	<b>1239</b>	<b>1255</b>
Jalore	1858	638	1845	1062	466	805
Pali	2031	990	1732	874	454	1014
Sirohi	2304	708	2253	1051	1116	1783
<b>JALORE REGION</b>	<b>2047</b>	<b>973</b>	<b>1871</b>	<b>972</b>	<b>483</b>	<b>988</b>
Kota	2058	1318	2043	1048	775	1447
Baran	3830	1046	3723	1498	1024	2451
Bundi	2134	759	1990	725	237	1631
Jhalawar	3134	1046	2798	1246	725	1639
<b>KOTA REGION</b>	<b>2802</b>	<b>947</b>	<b>2654</b>	<b>1156</b>	<b>806</b>	<b>1836</b>
Banswara	2214	960	2028	1071	12	1474
Dungarpur	1897	1306	1762	1182	128	1674
Udaipur	2481	986	2318	882	165	1997
Pratapgarh	3575	1148	2880	1450	1461	2409
<b>UDAIPUR REGION</b>	<b>2553</b>	<b>1112</b>	<b>2282</b>	<b>1125</b>	<b>632</b>	<b>1912</b>
Bhilwara	2010	701	1769	865	96	1524
Chittore	2808	1125	2737	939	512	1905
Rajsamand	2236	1245	2213	872	126	1991
<b>BHILWARA REGION</b>	<b>2382</b>	<b>777</b>	<b>2203</b>	<b>898</b>	<b>432</b>	<b>1740</b>
<b>STATE</b>	<b>2944</b>	<b>747</b>	<b>2361</b>	<b>1170</b>	<b>1007</b>	<b>1776</b>

**TOTAL PRODUCTIVITY UNDER KHARIF AND RABI CROPS - 2014-15.xls**

Districts	(Kg./Hect)					
	Cereals	Pulses	Food-grains	Oilseeds	Others	Total
Ajmer	1161	432	889	653	1062	890
Jaipur	2155	685	1747	1148	524	1490
Dausa	2563	1276	2473	1294	527	2077
Tonk	1456	608	1135	920	537	993
<b>JAIPUR REGION</b>	<b>1897</b>	<b>600</b>	<b>1522</b>	<b>1006</b>	<b>679</b>	<b>1315</b>
Sikar	2091	859	1886	1459	1865	1836
Jhunjhunu	2135	1043	1882	1488	1009	1628
Nagaur	1105	466	840	871	1259	971
<b>SIKAR REGION</b>	<b>1681</b>	<b>622</b>	<b>1355</b>	<b>1258</b>	<b>1354</b>	<b>1347</b>
Alwar	2626	1025	2583	1372	1848	2165
Bharatpur	2647	1173	2618	1373	901	1990
Dholpur	2700	933	2674	1136	2571	2279
S.Madhopur	2638	1135	2510	1189	593	1676
Karoli	2687	1100	2610	1363	701	2170
<b>BHARATPUR REGION</b>	<b>2651</b>	<b>1089</b>	<b>2598</b>	<b>1305</b>	<b>1485</b>	<b>2056</b>
Bikaner	1411	610	895	2052	471	788
Churu	774	369	535	1484	433	555
Jaisalmer	182	436	329	718	62	173
<b>BIKANER REGION</b>	<b>912</b>	<b>472</b>	<b>644</b>	<b>1685</b>	<b>352</b>	<b>582</b>
Ganganagar	3489	985	3035	1403	1449	1968
Hanumangarh	3297	772	2717	1532	1490	1920
<b>G.NAGAR REGION</b>	<b>3394</b>	<b>864</b>	<b>2873</b>	<b>1448</b>	<b>1470</b>	<b>1944</b>
Jodhpur	1182	721	1053	1231	1419	1204
Barmer	292	283	290	790	237	290
<b>JODHPUR REGION</b>	<b>669</b>	<b>500</b>	<b>627</b>	<b>1156</b>	<b>794</b>	<b>741</b>
Jalore	933	472	829	1545	487	884
Pali	978	482	787	552	599	686
Sirohi	1647	400	1518	1320	666	1266
<b>JALORE REGION</b>	<b>1025</b>	<b>476</b>	<b>869</b>	<b>1112</b>	<b>543</b>	<b>847</b>
Kota	2052	799	1974	957	736	1280
Baran	3696	769	3504	1148	1001	2060
Bundi	2214	779	1928	919	2409	1654
Jhalawar	2832	919	2494	1026	697	1372
<b>KOTA REGION</b>	<b>2694</b>	<b>819</b>	<b>2441</b>	<b>1020</b>	<b>912</b>	<b>1588</b>
Banswara	1444	721	1362	845	239	1139
Dungarpur	1362	969	1298	1005	930	1252
Udaipur	1829	739	1748	917	1066	1627
Pratapgarh	2646	1041	2311	1123	1406	1706
<b>UDAIPUR REGION</b>	<b>1745</b>	<b>874</b>	<b>1635</b>	<b>1038</b>	<b>827</b>	<b>1441</b>
Bhilwara	1908	535	1594	811	1419	1473
Chittore	2723	934	2649	1162	1842	2044
Rajsamand	2099	742	2059	711	1772	1961
<b>BHILWARA REGION</b>	<b>2240</b>	<b>580</b>	<b>2006</b>	<b>1048</b>	<b>1639</b>	<b>1761</b>
<b>STATE</b>	<b>1865</b>	<b>580</b>	<b>1529</b>	<b>1192</b>	<b>887</b>	<b>1276</b>

## IRRIGATED AREA UNDER KHARIF CROPS - 2014-15.xls

(Area in Hectare)

Districts	Cereals	Pulses	Food-grains	Oilseeds	Others	Total
Ajmer	732	12	744	1300	17196	19240
Jaipur	5927	12	5939	28763	2692	37394
Dausa	17	0	17	2064	17	2098
Tonk	140	0	140	54	1813	2007
<b>JAIPUR REGION</b>	<b>6816</b>	<b>24</b>	<b>6840</b>	<b>32181</b>	<b>21718</b>	<b>60739</b>
Sikar	10719	452	11171	22002	4596	37769
Jhunjhunu	3969	169	4138	3230	3710	11078
Nagaur	15708	461	16169	12987	63667	92823
<b>SIKAR REGION</b>	<b>30396</b>	<b>1082</b>	<b>31478</b>	<b>38219</b>	<b>71973</b>	<b>141670</b>
Alwar	1122	562	1684	1080	20761	23525
Bharatpur	1934	1	1935	4	2771	4710
Dholpur	43	3	46	4	219	269
S. Madhopur	1090	0	1090	1024	1612	3726
Karoli	2	0	2	3	112	117
<b>BHARATPUR REGION</b>	<b>4191</b>	<b>566</b>	<b>4757</b>	<b>2115</b>	<b>25475</b>	<b>32347</b>
Bikaner	2007	2141	4148	169005	102824	275977
Churu	5441	173	5614	49708	6013	61335
Jaisalmer	6023	6428	12451	21500	31545	65496
<b>BIKANER REGION</b>	<b>13471</b>	<b>8742</b>	<b>22213</b>	<b>240213</b>	<b>140382</b>	<b>402808</b>
Ganganagar	11969	14029	25998	2231	458961	487190
Hanumangarh	31270	3842	35112	7926	294615	337653
<b>G.NAGAR REGION</b>	<b>43239</b>	<b>17871</b>	<b>61110</b>	<b>10157</b>	<b>753576</b>	<b>824843</b>
Jodhpur	36063	2344	38407	146410	63588	248405
Barmer	28098	368	28466	40005	3989	72460
<b>JODHPUR REGION</b>	<b>64161</b>	<b>2712</b>	<b>66873</b>	<b>186415</b>	<b>67577</b>	<b>320865</b>
Jalore	3941	106	4047	90752	1394	96193
Pali	763	0	763	475	13490	14728
Sirohi	375	6	381	38921	2013	41315
<b>JALORE REGION</b>	<b>5079</b>	<b>112</b>	<b>5191</b>	<b>130148</b>	<b>16897</b>	<b>152236</b>
Kota	18946	0	18946	34	13	18993
Baran	14614	1	14615	92	66	14773
Bundi	34691	116	34807	801	1282	36890
Jhalawar	3209	0	3209	0	307	3516
<b>KOTA REGION</b>	<b>71460</b>	<b>117</b>	<b>71577</b>	<b>927</b>	<b>1668</b>	<b>74172</b>
Banswara	42	0	42	0	50	92
Dungarpur	5	0	5	260	652	917
Udaipur	173	0	173	64	2500	2737
Pratapgarh	0	0	0	0	165	165
<b>UDAIPUR REGION</b>	<b>220</b>	<b>0</b>	<b>220</b>	<b>324</b>	<b>3367</b>	<b>3911</b>
Bhilwara	1659	1	1660	324	39981	41965
Chittore	1956	1	1957	2026	11962	15945
Rajsamand	15	0	15	3	5851	5869
<b>BHILWARA REGION</b>	<b>3630</b>	<b>2</b>	<b>3632</b>	<b>2353</b>	<b>57794</b>	<b>63779</b>
<b>STATE</b>	<b>242663</b>	<b>31228</b>	<b>273891</b>	<b>643052</b>	<b>1160427</b>	<b>2077370</b>

IRRIGATED AREA UNDER RABI CROPS - 2014-15.xls

(Area in Hectare)

Districts	Cereals	Pulses	Food-grains	Oilseeds	Others	Total
Ajmer	83937	2565	86502	39655	11127	137284
Jaipur	217501	17139	234640	72140	6319	313099
Dausa	110418	3741	114159	52509	820	167488
Tonk	69011	6635	75646	257162	2689	335497
<b>JAIPUR REGION</b>	<b>480867</b>	<b>30080</b>	<b>510947</b>	<b>421466</b>	<b>20955</b>	<b>953368</b>
Sikar	132195	32295	164490	53151	22395	240036
Jhunjhunu	99739	46822	146561	69239	11510	227310
Nagaur	80931	10019	90950	45160	137602	273712
<b>SIKAR REGION</b>	<b>312865</b>	<b>89136</b>	<b>402001</b>	<b>167550</b>	<b>171507</b>	<b>741058</b>
Alwar	228658	3251	231909	222851	12286	467046
Bharatpur	168322	493	168815	175030	2873	346718
Dholpur	68471	649	69120	48208	7956	125284
S.Madhopur	82594	3582	86176	169951	2264	258391
Karoli	85079	1186	86265	62012	132	148409
<b>BHARATPUR REGION</b>	<b>633124</b>	<b>9161</b>	<b>642285</b>	<b>678052</b>	<b>25511</b>	<b>1345848</b>
Bikaner	125907	213837	339744	55264	31128	426136
Churu	40128	44300	84428	35681	16417	136526
Jaisalmer	9969	107027	116996	46057	76498	239551
<b>BIKANER REGION</b>	<b>176004</b>	<b>365164</b>	<b>541168</b>	<b>137002</b>	<b>124043</b>	<b>802213</b>
Ganganagar	334979	32829	367808	190828	304	558940
Hanumangarh	277116	27071	304187	92755	755	397697
<b>G.NAGAR REGION</b>	<b>612095</b>	<b>59900</b>	<b>671995</b>	<b>283583</b>	<b>1059</b>	<b>956637</b>
Jodhpur	67786	630	68416	104207	192451	365074
Barmer	13302	19	13321	11666	207892	232879
<b>JODHPUR REGION</b>	<b>81088</b>	<b>649</b>	<b>81737</b>	<b>115873</b>	<b>400343</b>	<b>597953</b>
Jalore	34568	2	34570	57055	142210	233835
Pali	51745	6426	58171	39313	22462	119946
Sirohi	28598	418	29016	11586	3158	43760
<b>JALORE REGION</b>	<b>114911</b>	<b>6846</b>	<b>121757</b>	<b>107954</b>	<b>167830</b>	<b>397541</b>
Kota	136005	2044	138049	43110	77608	258767
Baran	174572	6826	181398	73264	79876	334538
Bundi	173712	19895	193607	52199	4903	250709
Jhalawar	112801	20365	133166	30313	124274	287753
<b>KOTA REGION</b>	<b>597090</b>	<b>49130</b>	<b>646220</b>	<b>198886</b>	<b>286661</b>	<b>1131767</b>
Banswara	87804	9783	97587	39	36	97662
Dungarpur	44527	1681	46208	282	252	46742
Udaipur	85362	2324	87686	7351	2808	97845
Pratapgarh	65782	22511	88293	8521	17150	113964
<b>UDAIPUR REGION</b>	<b>283475</b>	<b>36299</b>	<b>319774</b>	<b>16193</b>	<b>20246</b>	<b>356213</b>
Bhilwara	162347	13580	175927	35498	3438	214863
Chittore	154703	4523	159226	33588	40164	232978
Rajsamand	36480	232	36712	1919	362	38993
<b>BHILWARA REGION</b>	<b>353530</b>	<b>18335</b>	<b>371865</b>	<b>71005</b>	<b>43964</b>	<b>486834</b>
<b>STATE</b>	<b>3645049</b>	<b>664700</b>	<b>4309749</b>	<b>2197564</b>	<b>1262119</b>	<b>7769432</b>

(\*):- Except fruit, vegetables and fodder ect.

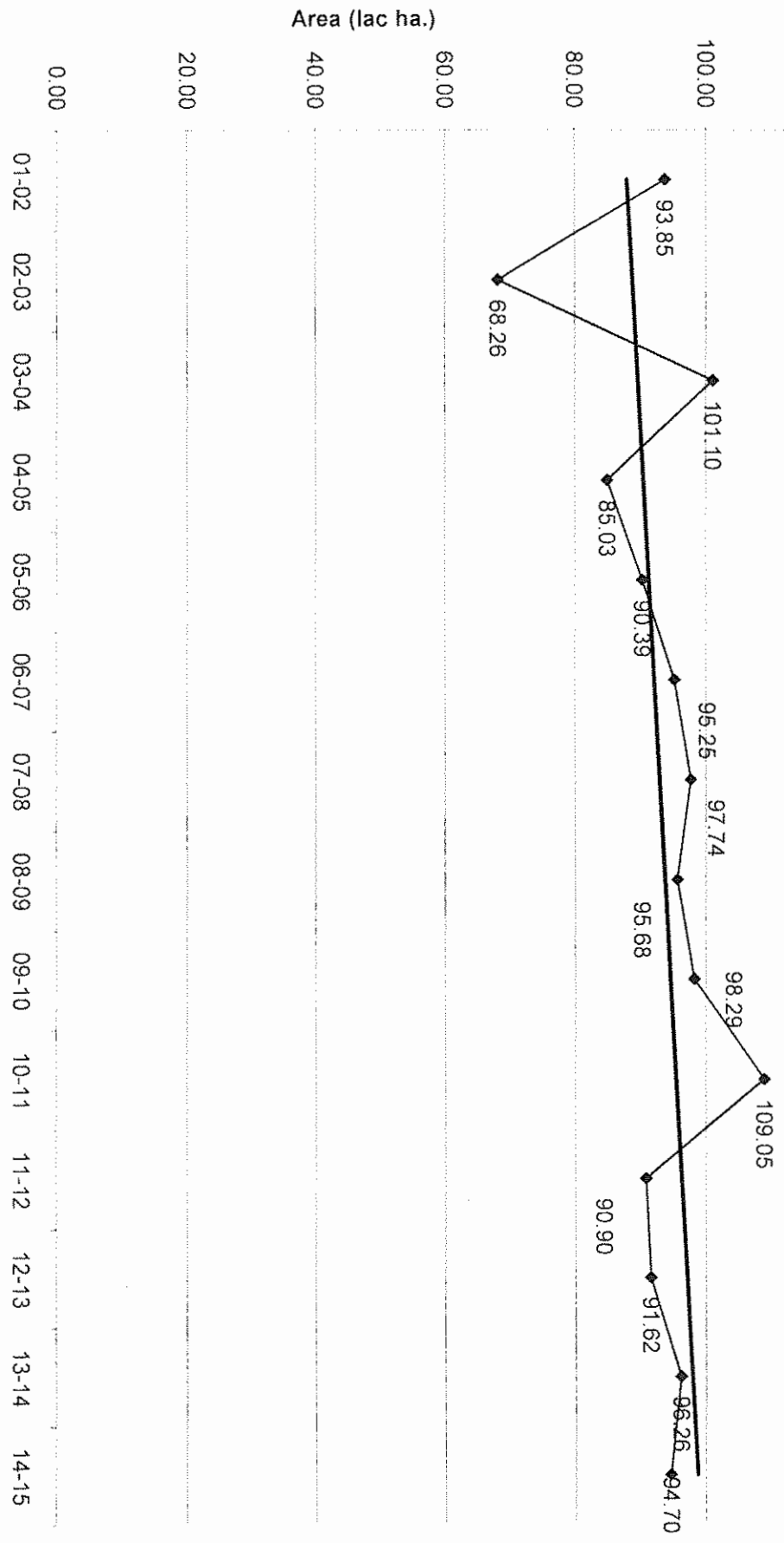
**TOTAL IRRIGATED AREA UNDER KHARIF AND RABI CROPS - 2014-15.xls**

Districts	(Area in Hectare)					
	Cereals	Pulses	Food-grains	Oilseeds	Others	Total
Ajmer	84669	2577	87246	40955	28323	156524
Jaipur	223428	17151	240579	100903	9011	350493
Dausa	110435	3741	114176	54573	837	169586
Tonk	69151	6635	75786	257216	4502	337504
<b>JAIPUR REGION</b>	<b>487683</b>	<b>30104</b>	<b>517787</b>	<b>453647</b>	<b>42673</b>	<b>1014107</b>
Sikar	142914	32747	175661	75153	26991	277805
Jhunjhunu	103708	46991	150699	72469	15220	238388
Nagaur	96639	10480	107119	58147	201269	366535
<b>SIKAR REGION</b>	<b>343261</b>	<b>90218</b>	<b>433479</b>	<b>205769</b>	<b>243480</b>	<b>882728</b>
Alwar	229780	3813	233593	223931	33047	490571
Bharatpur	170256	494	170750	175034	5644	351428
Dhoipur	68514	652	69166	48212	8175	125553
S.Madhampur	83684	3582	87266	170975	3876	262117
Karoli	85081	1186	86267	62015	244	148526
<b>BHARATPUR REGION</b>	<b>637315</b>	<b>9727</b>	<b>647042</b>	<b>680167</b>	<b>50986</b>	<b>1378195</b>
Bikaner	127914	215978	343892	224269	133952	702113
Churu	45569	44473	90042	85389	22430	197861
Jaisalmer	15992	113455	129447	67557	108043	305047
<b>BIKANER REGION</b>	<b>189475</b>	<b>373906</b>	<b>563381</b>	<b>377215</b>	<b>264425</b>	<b>1205021</b>
Ganganagar	346948	46858	393806	193059	459265	1046130
Hanumangarh	308386	30913	339299	100681	295370	735350
<b>G.NAGAR REGION</b>	<b>655334</b>	<b>77771</b>	<b>733105</b>	<b>293740</b>	<b>754635</b>	<b>1781480</b>
Jodhpur	103849	2974	106823	250617	256039	613479
Barmer	41400	387	41787	51671	211881	305339
<b>JODHPUR REGION</b>	<b>145249</b>	<b>3361</b>	<b>148610</b>	<b>302288</b>	<b>467920</b>	<b>918818</b>
Jalore	38509	108	38617	147807	143604	330028
Pali	52508	6426	58934	39788	35952	134674
Sirohi	28973	424	29397	50507	5171	85075
<b>JALORE REGION</b>	<b>119990</b>	<b>6958</b>	<b>126948</b>	<b>238102</b>	<b>184727</b>	<b>549777</b>
Kota	154951	2044	156995	43144	77621	277760
Baran	189186	6827	196013	73356	79942	349311
Bundi	208403	20011	228414	53000	6185	287599
Jhalawar	116010	20365	136375	30313	124581	291269
<b>KOTA REGION</b>	<b>668550</b>	<b>49247</b>	<b>717797</b>	<b>199813</b>	<b>288329</b>	<b>1205939</b>
Banswara	87846	9783	97629	39	86	97754
Dungarpur	44532	1681	46213	542	904	47659
Udaipur	85535	2324	87859	7415	5308	100582
Pratapgarh	65782	22511	88293	8521	17315	114129
<b>UDAIPUR REGION</b>	<b>283695</b>	<b>36299</b>	<b>319994</b>	<b>16517</b>	<b>23613</b>	<b>360124</b>
Bhilwara	164006	13581	177587	35822	43419	256828
Chittore	156659	4524	161183	35614	52126	248923
Rajsamand	36495	232	36727	1922	6213	44862
<b>BHILWARA REGION</b>	<b>357160</b>	<b>18337</b>	<b>375497</b>	<b>73358</b>	<b>101758</b>	<b>550613</b>
<b>STATE</b>	<b>3887712</b>	<b>695928</b>	<b>4583640</b>	<b>2840616</b>	<b>2422546</b>	<b>9846802</b>

120.00

### Area Under Total Cereals

Series1 Linear (Series1)



Area (lac ha.)

0.00

20.00

40.00

60.00

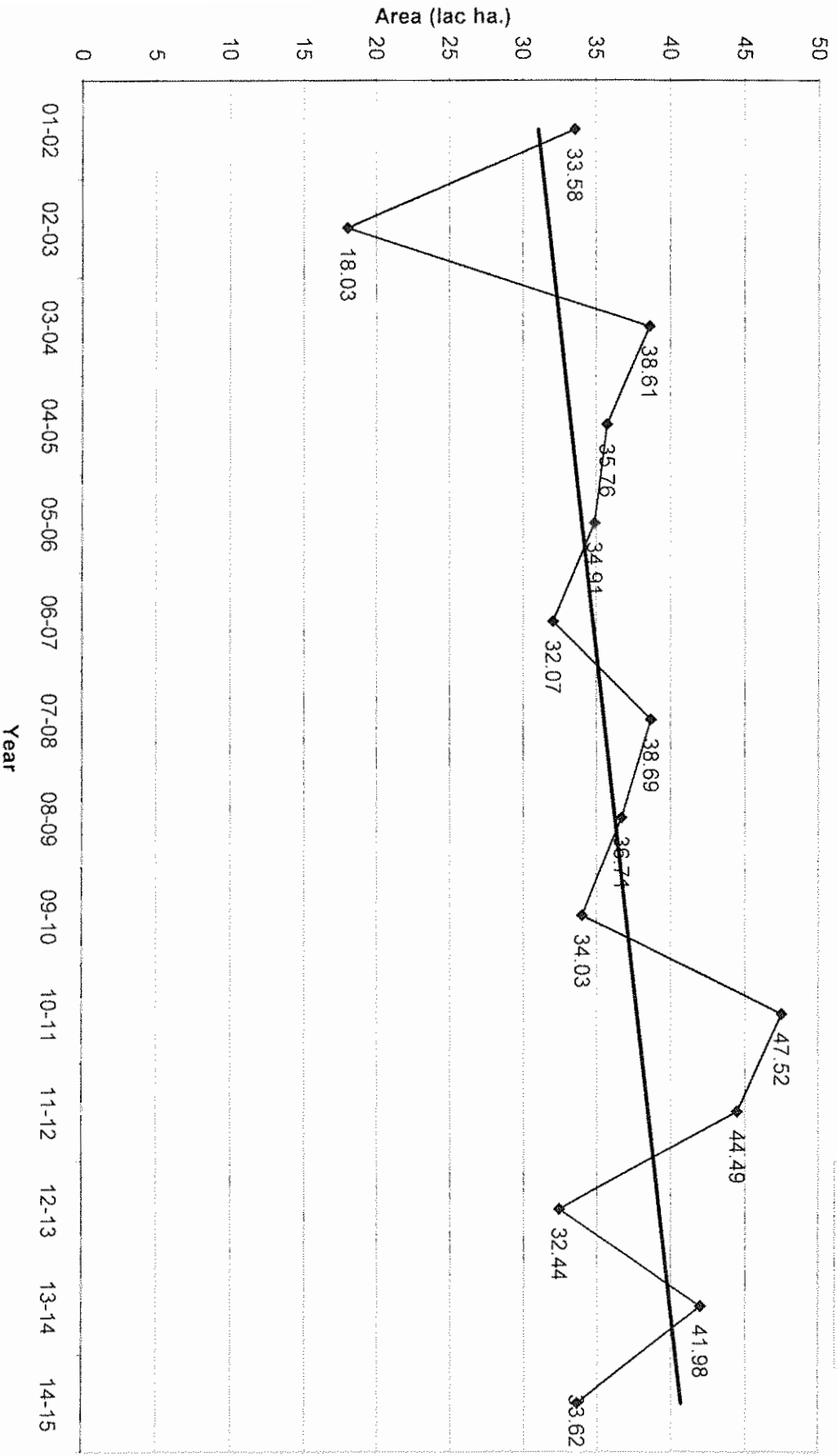
80.00

100.00

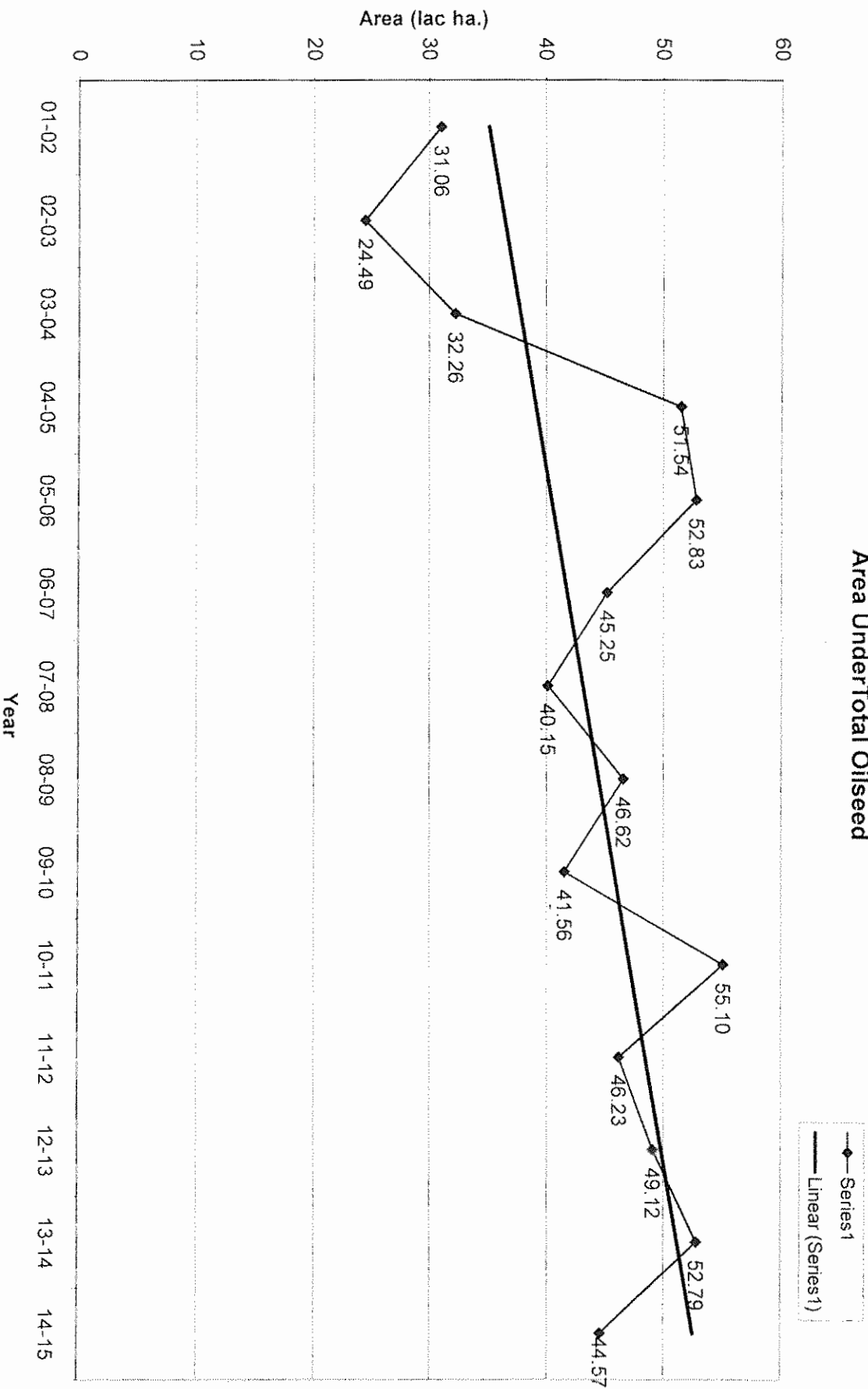
01-02 02-03 03-04 04-05 05-06 06-07 07-08 08-09 09-10 10-11 11-12 12-13 13-14 14-15

Years

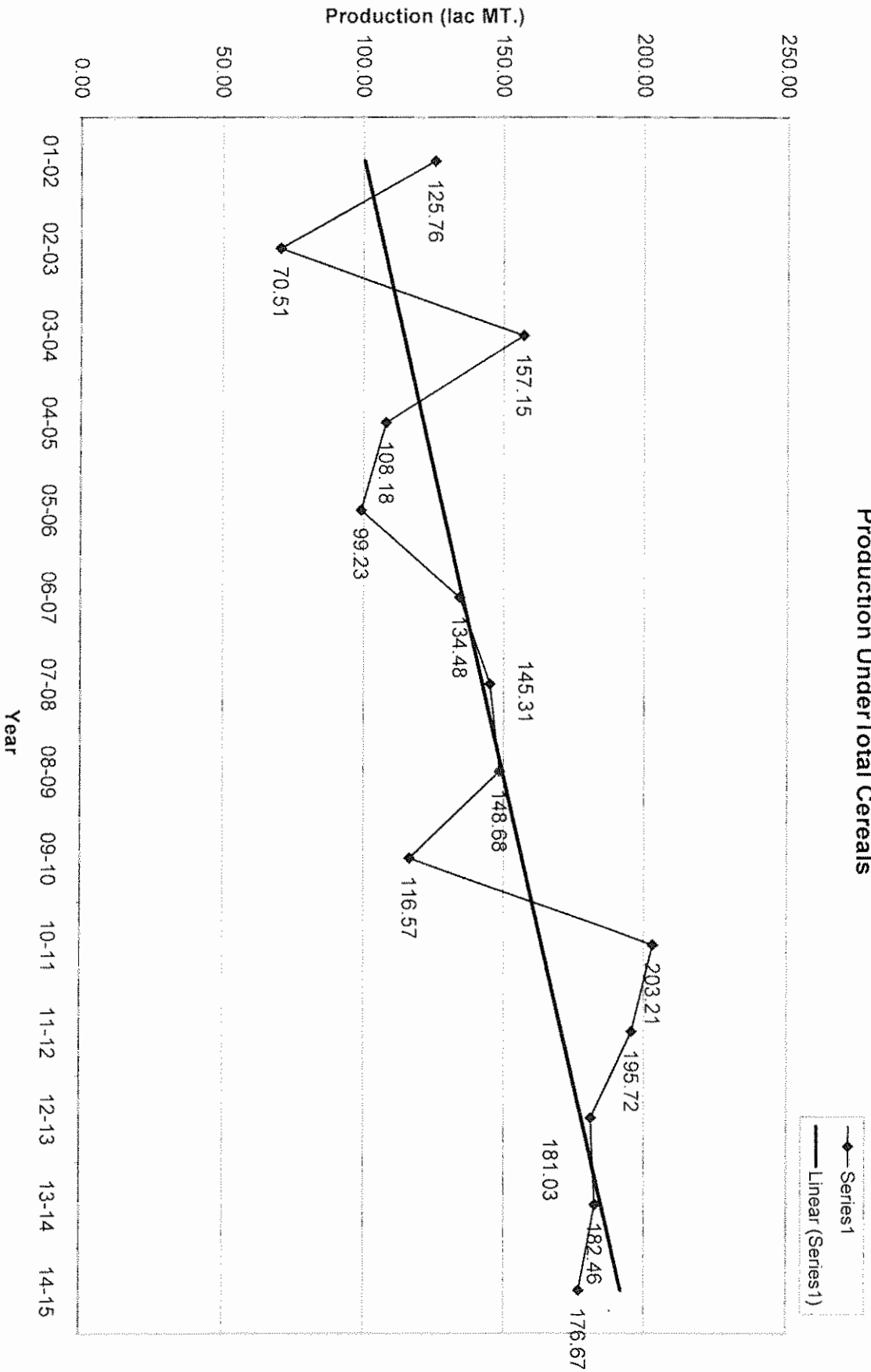
### Area Under Total Pulses



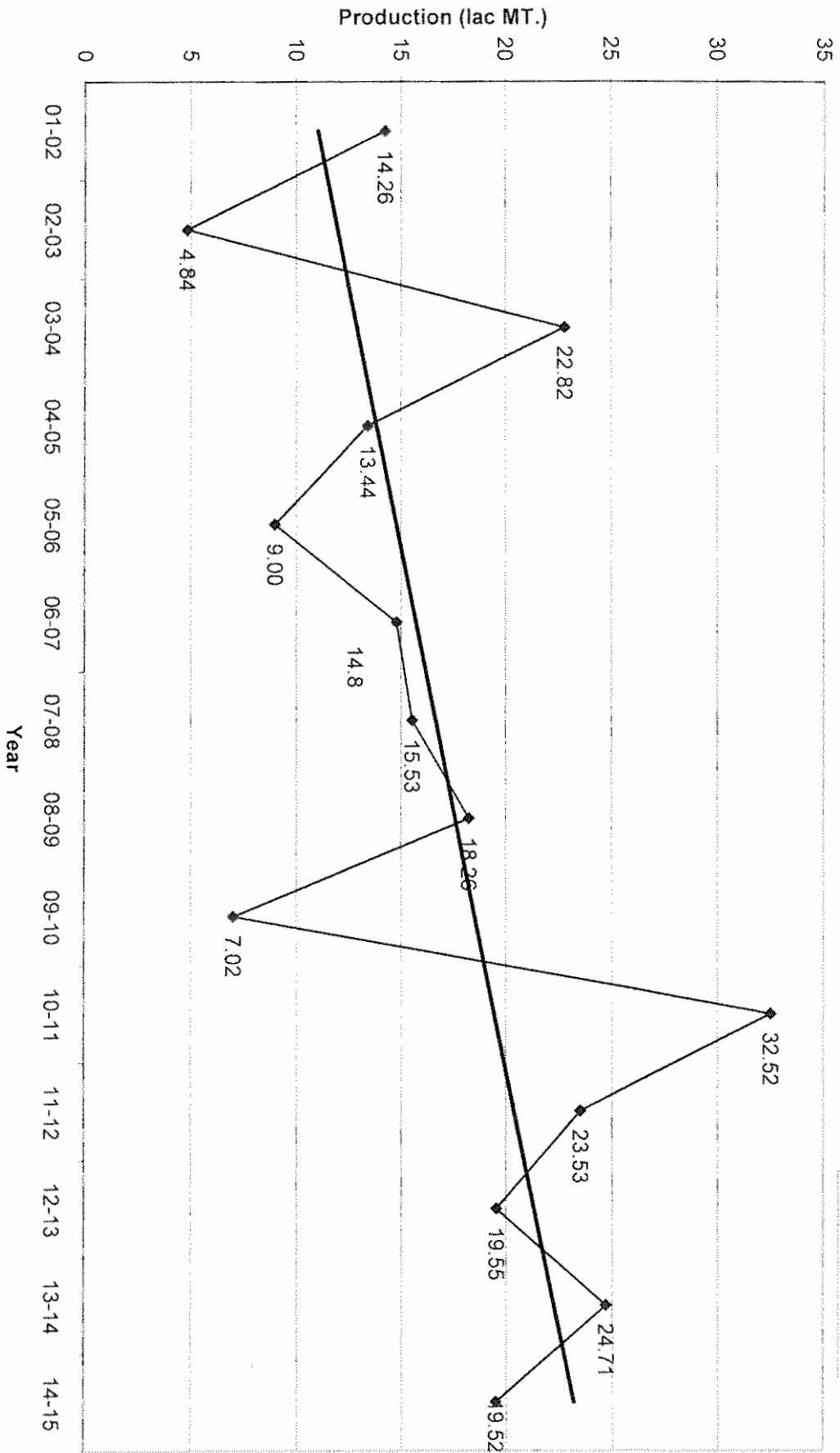
# Area Under Total Oilseed



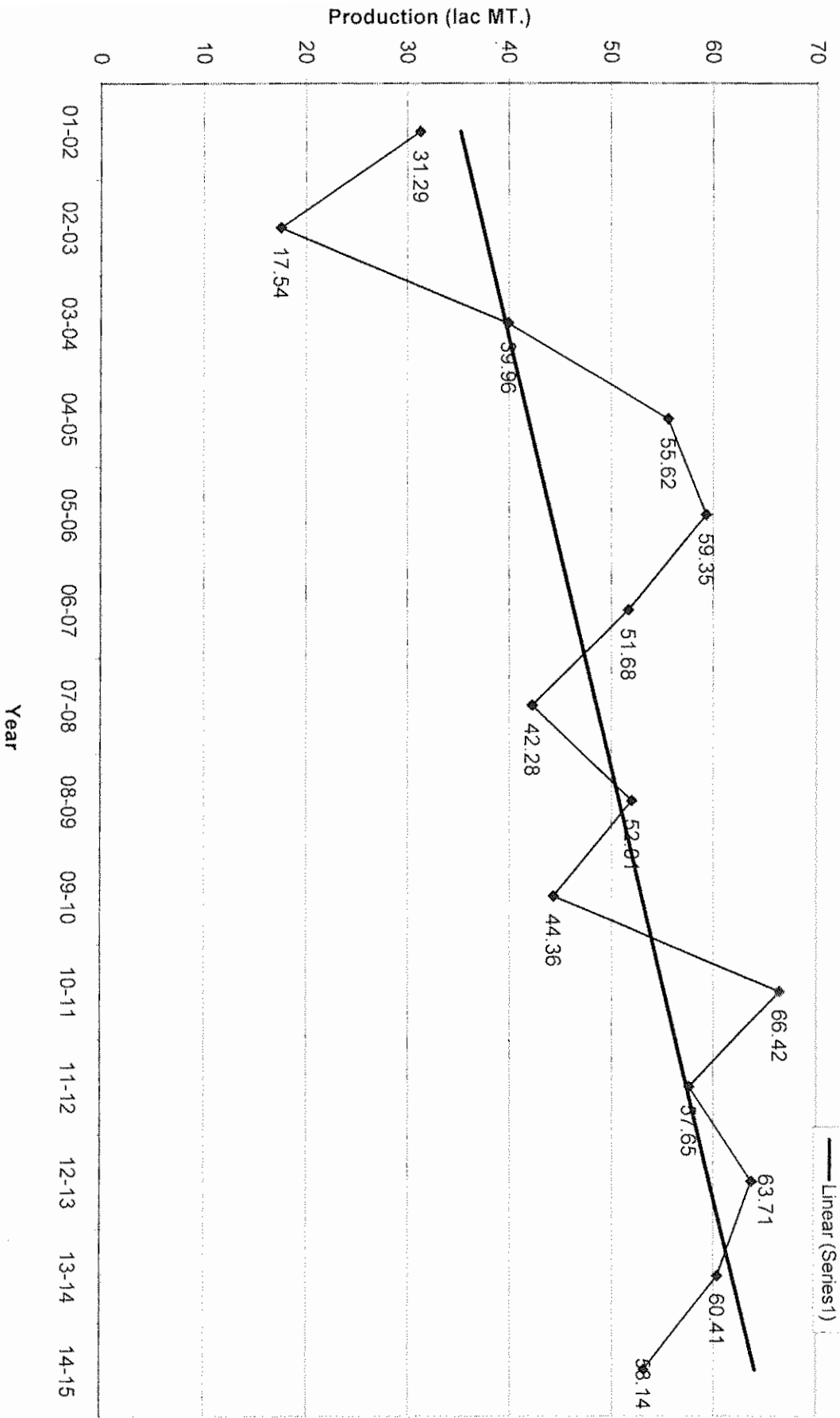
# Production Under Total Cereals



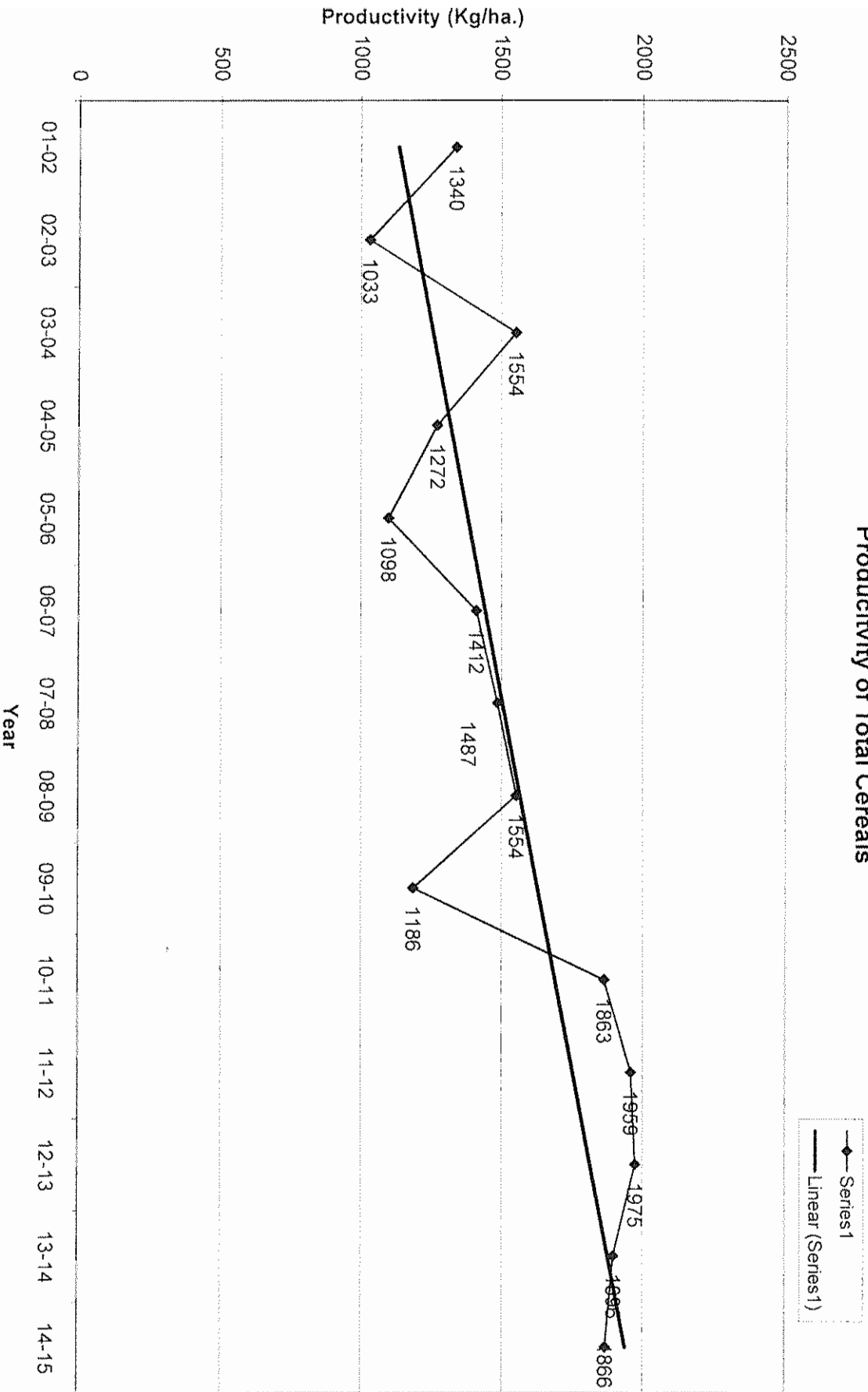
# Production Under Total Pulses



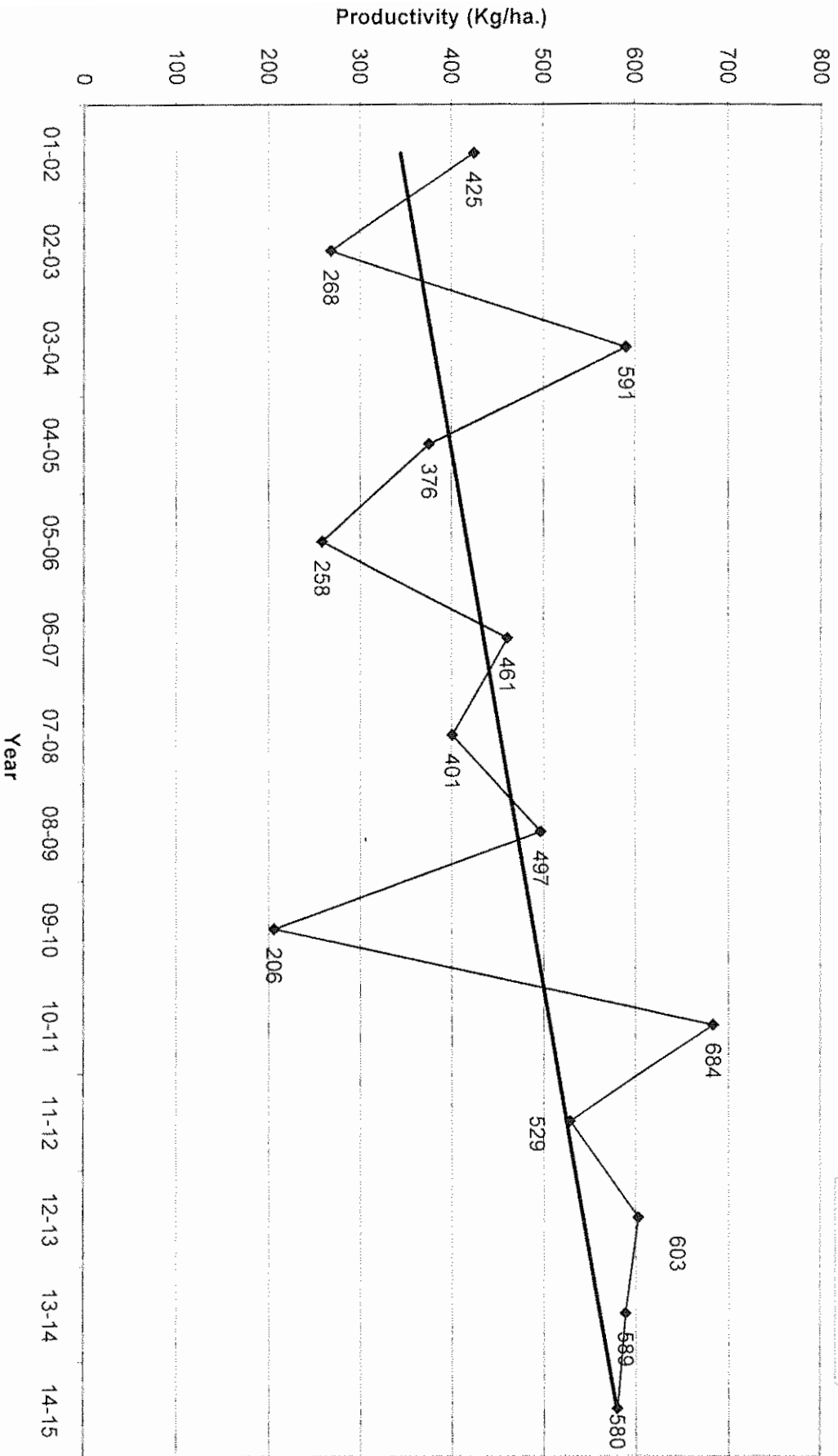
### Production Under Total Oilseed



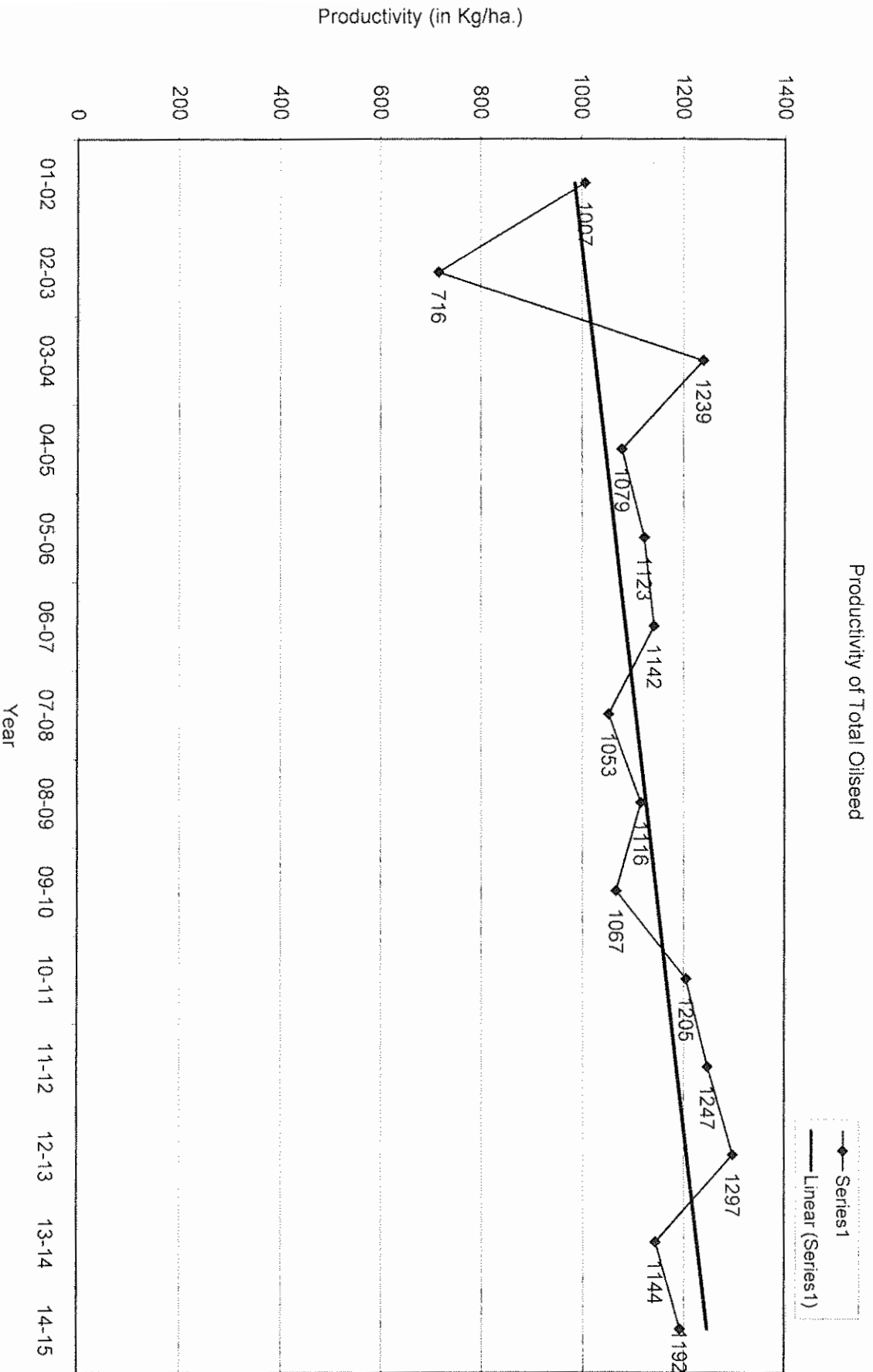
# Productivity of Total Cereals



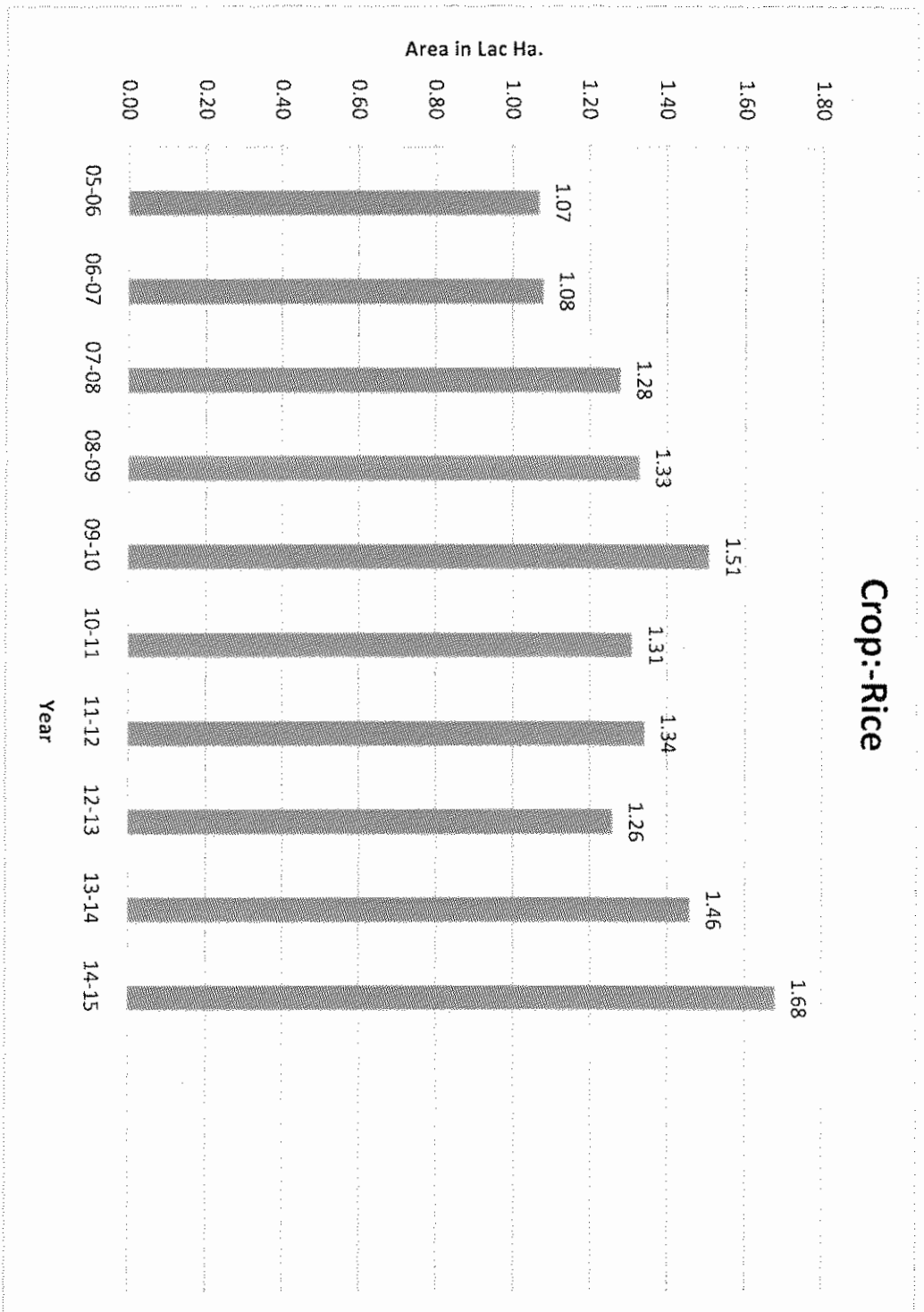
# Productivity of Total Pulses



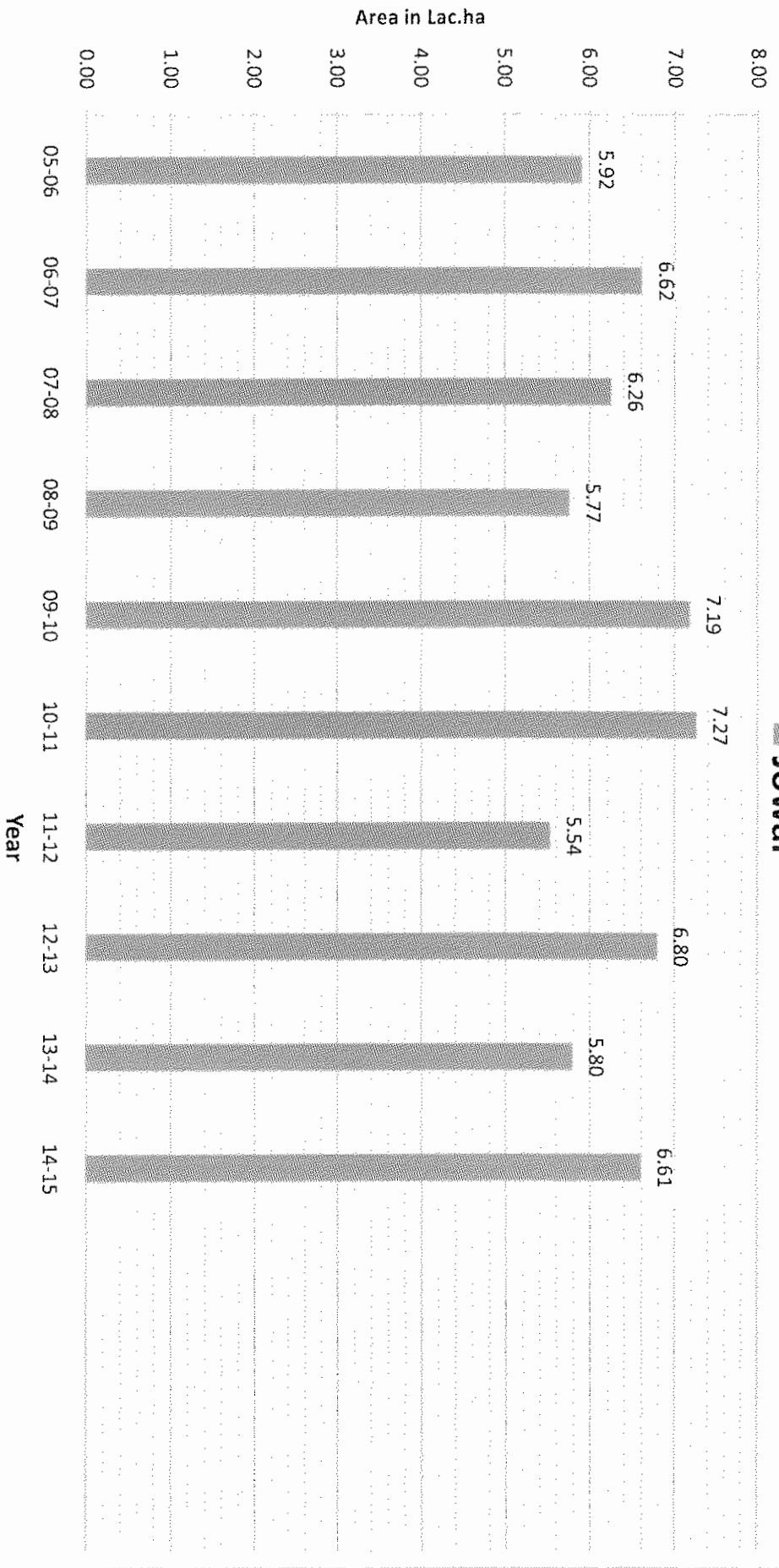
Productivity of Total Oilseed



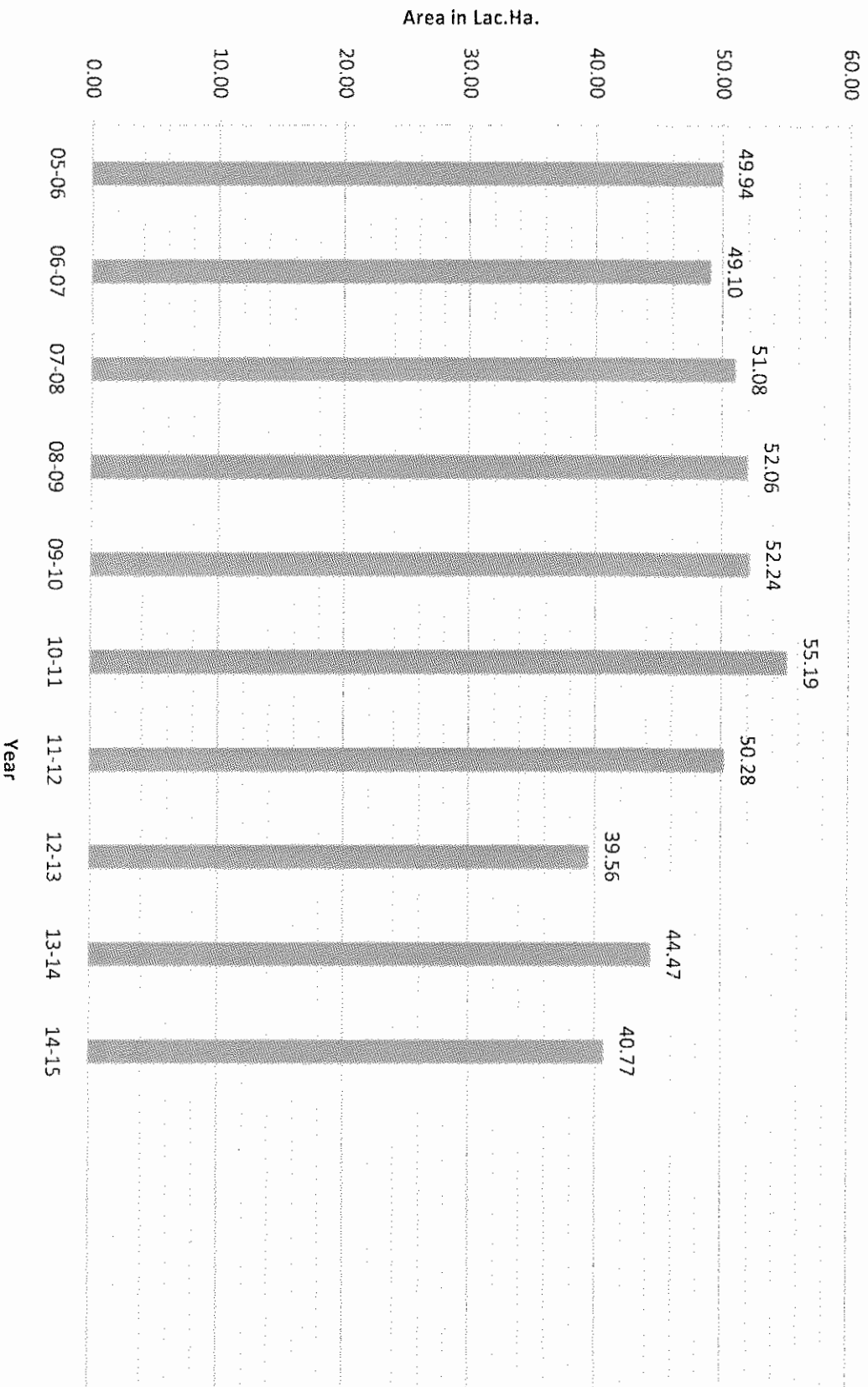
# Crop:-Rice



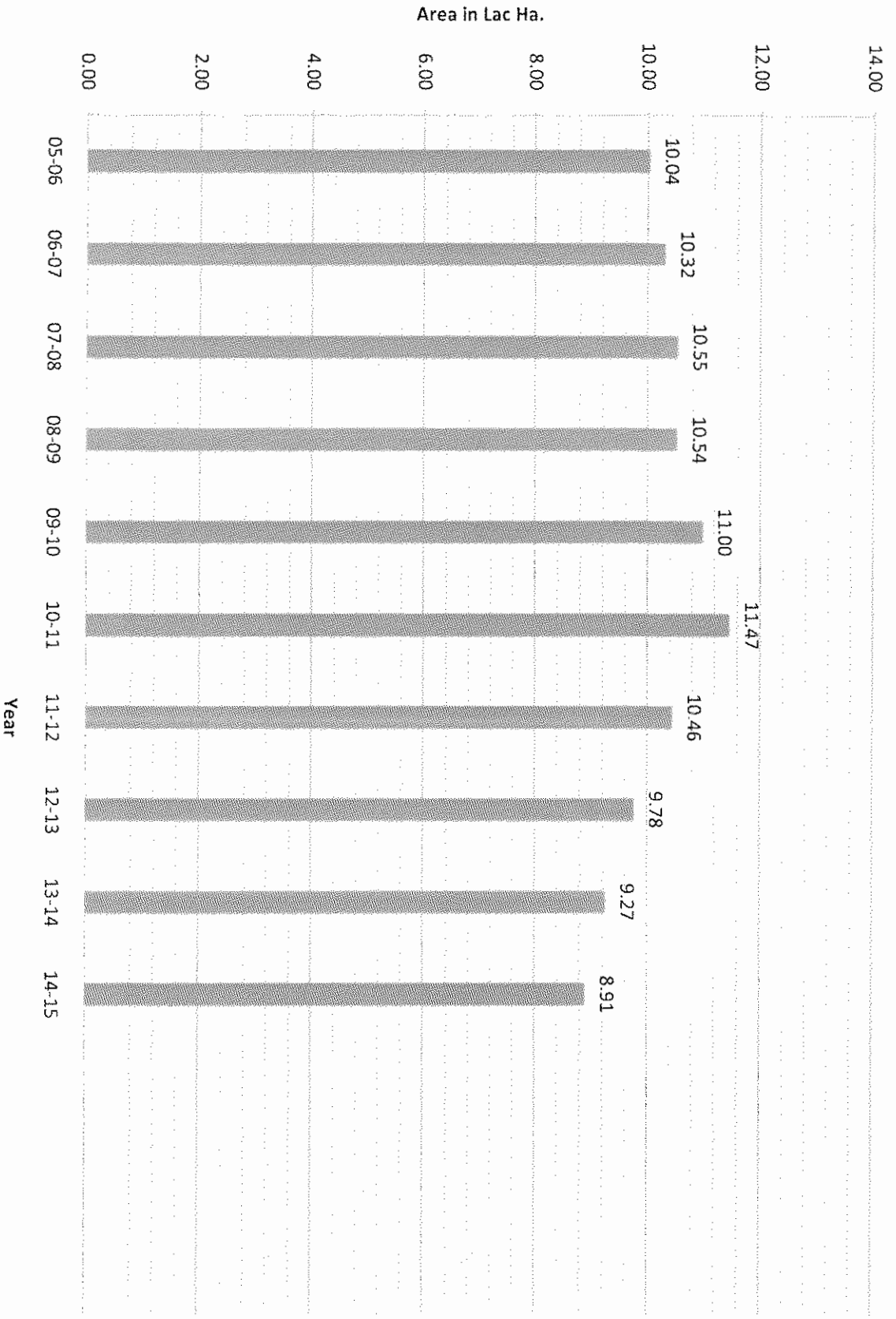
# Jowar



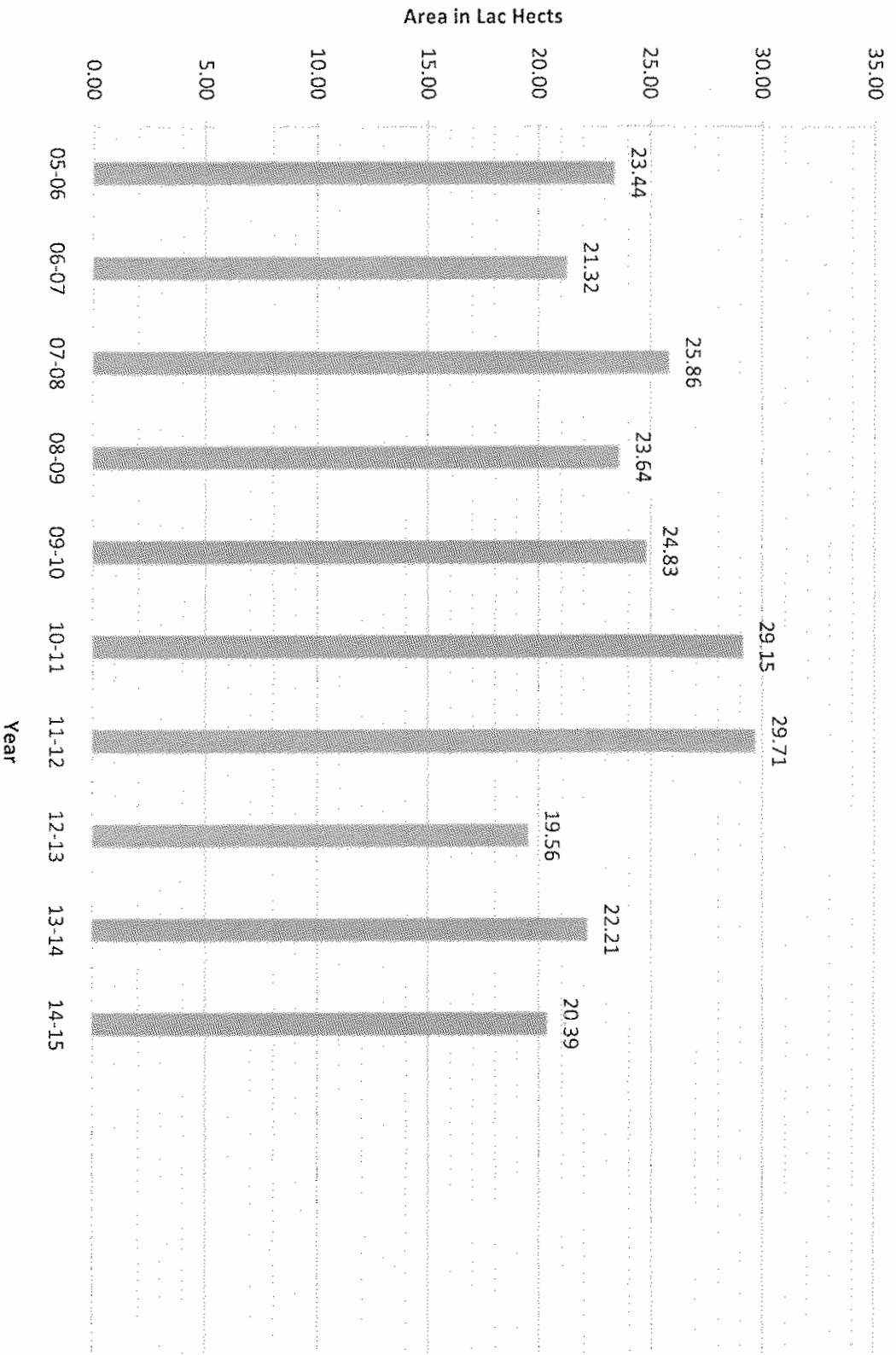
# Bajra



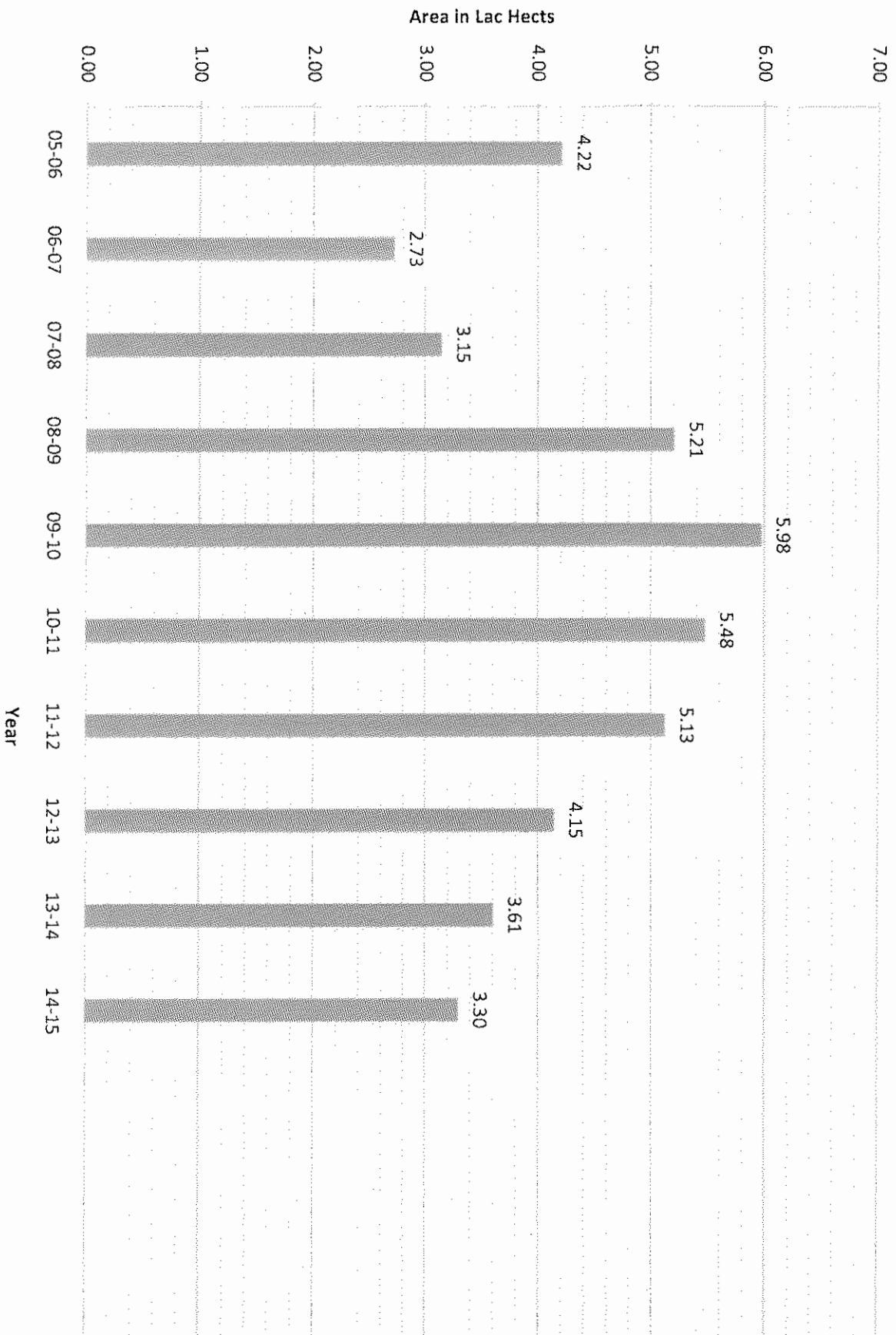
■ Maize



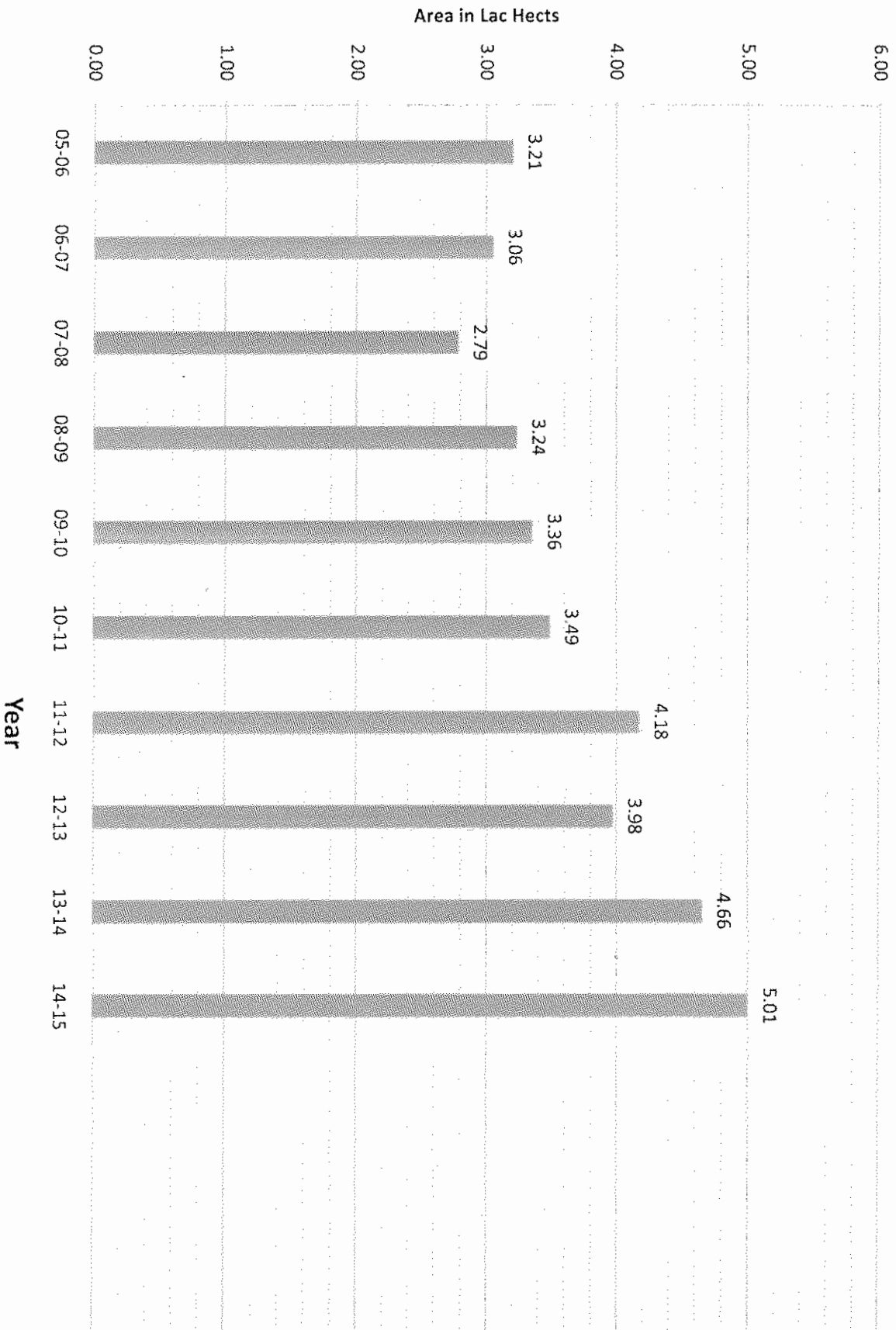
# K.Pulses



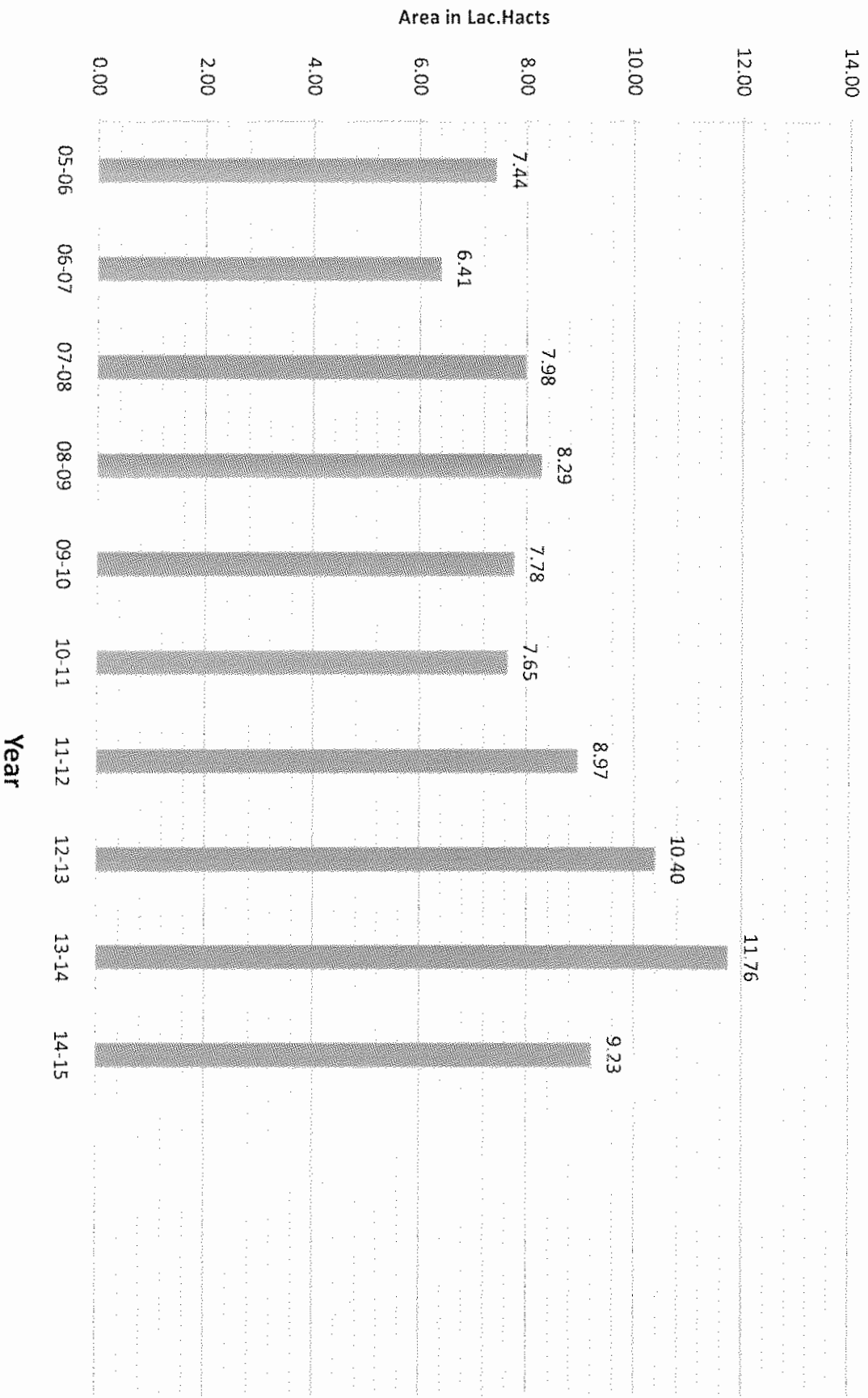
# Sesamum



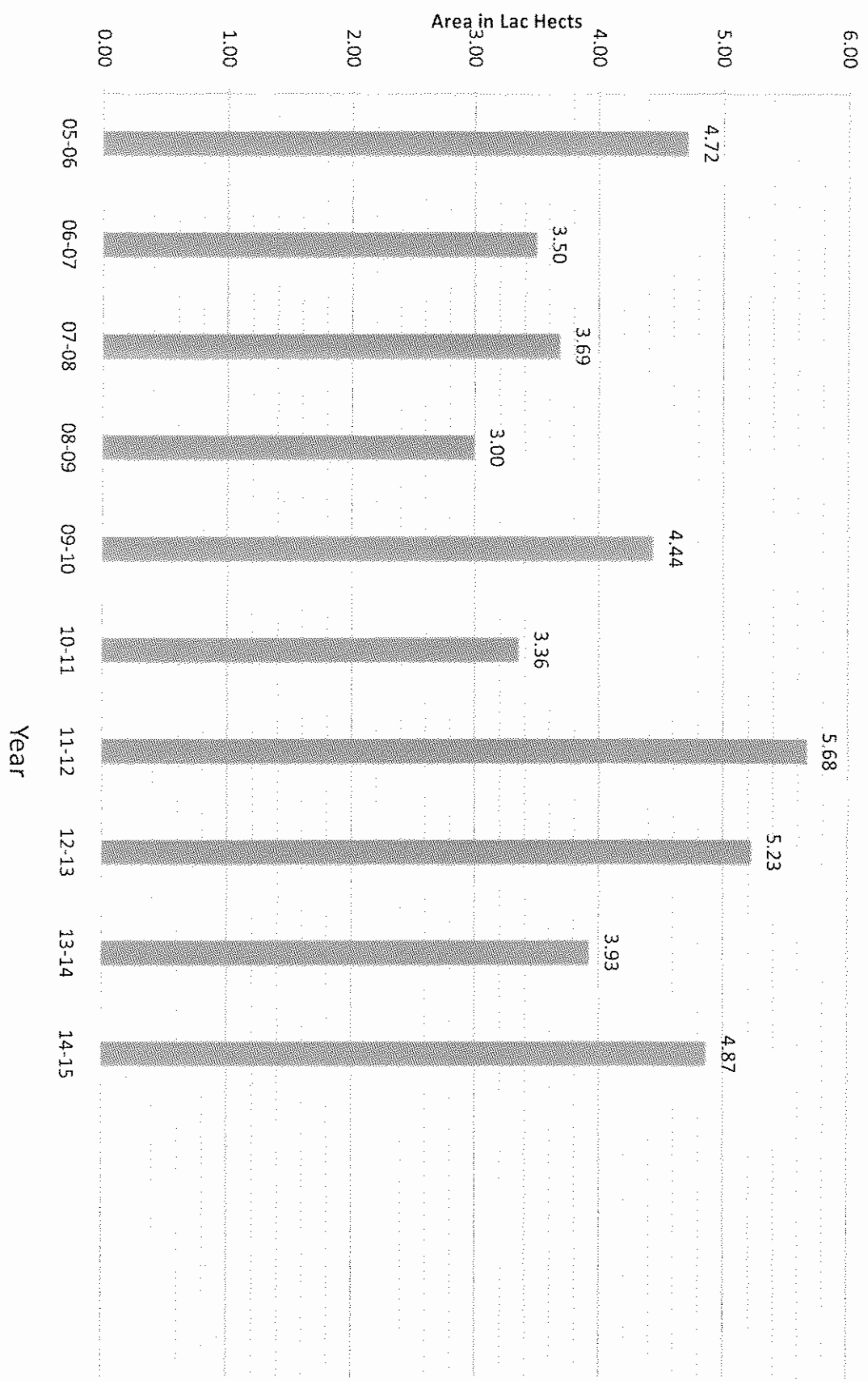
■ G.Nut



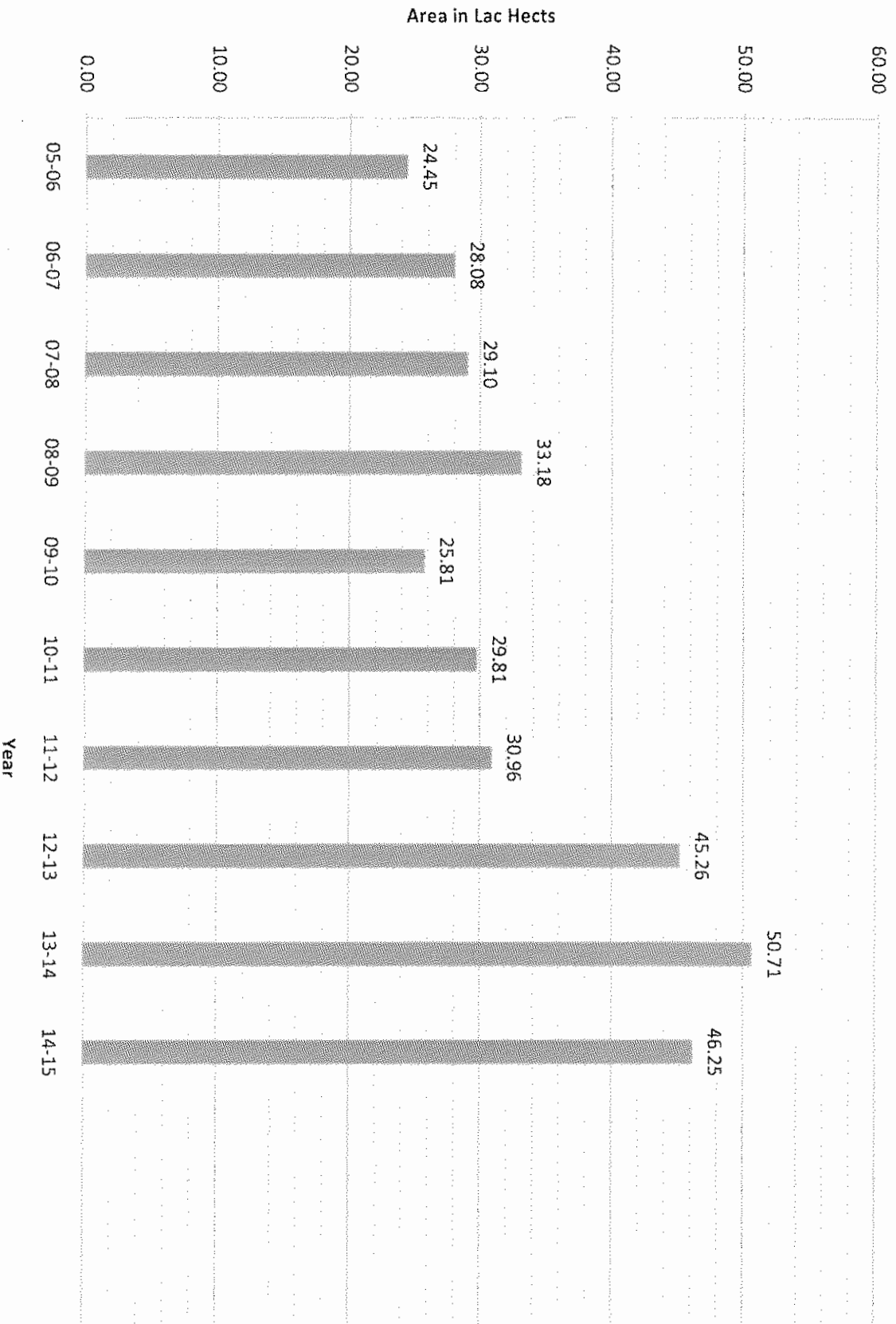
# ■ Soyabean



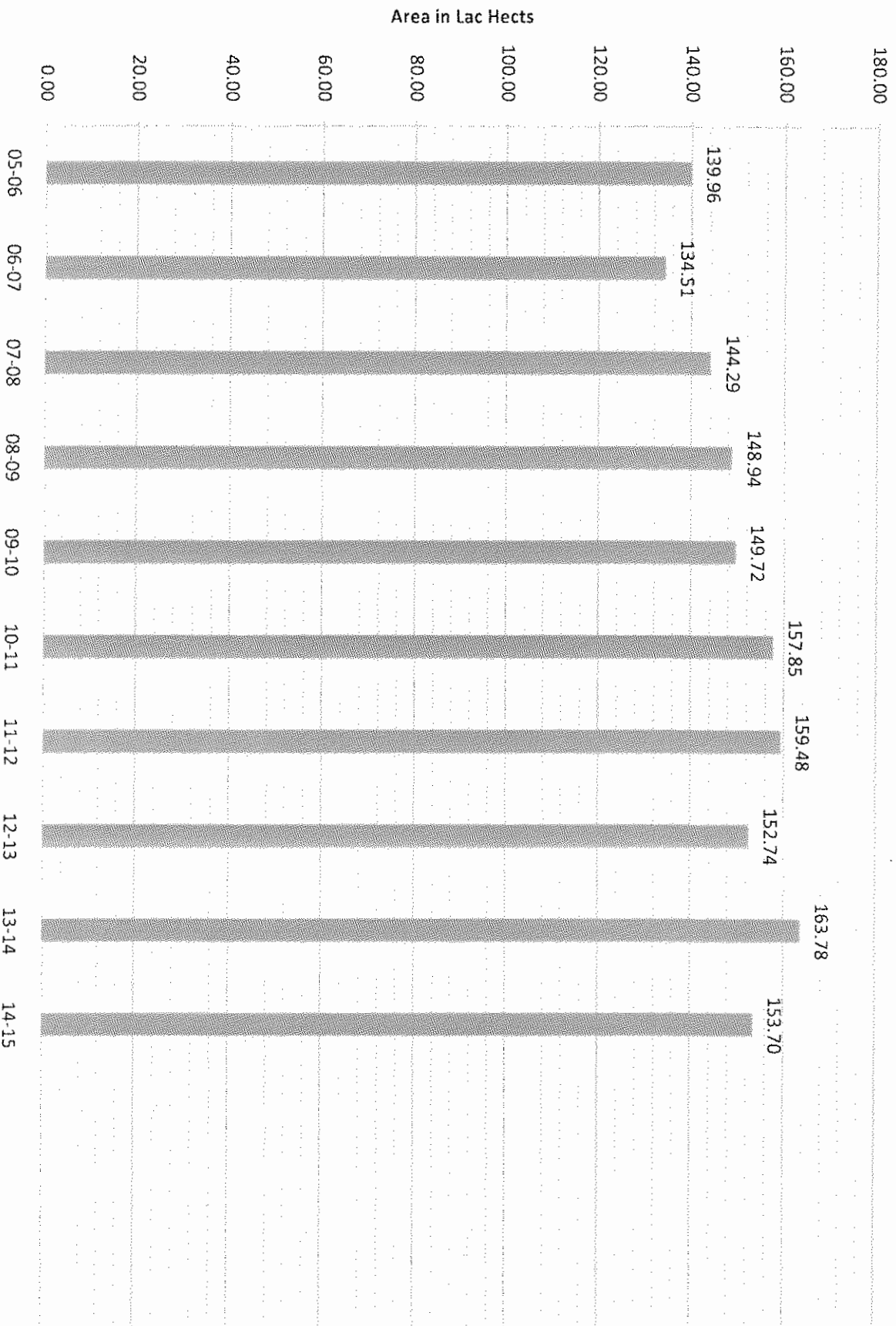
■ Cotton



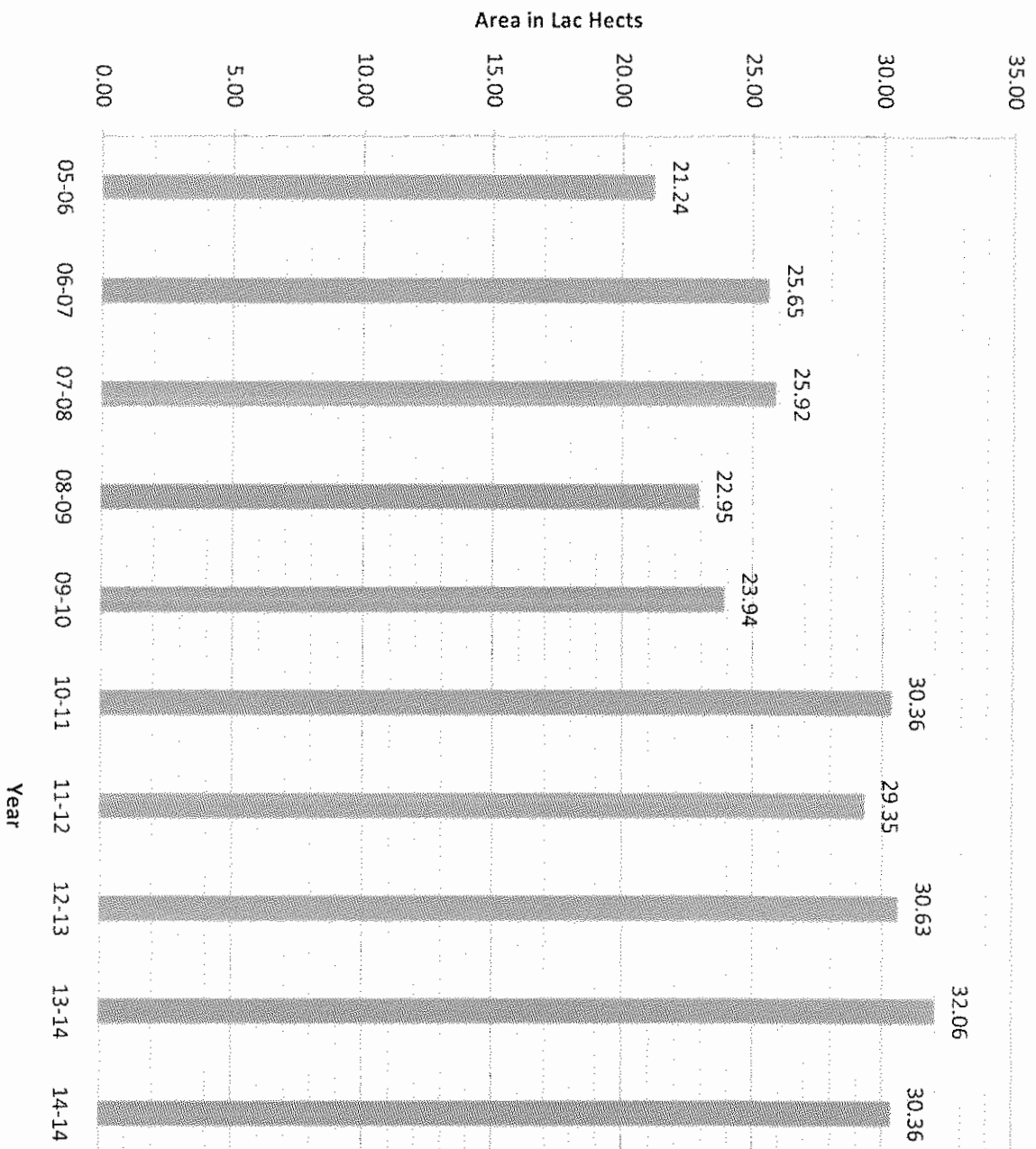
# Guar



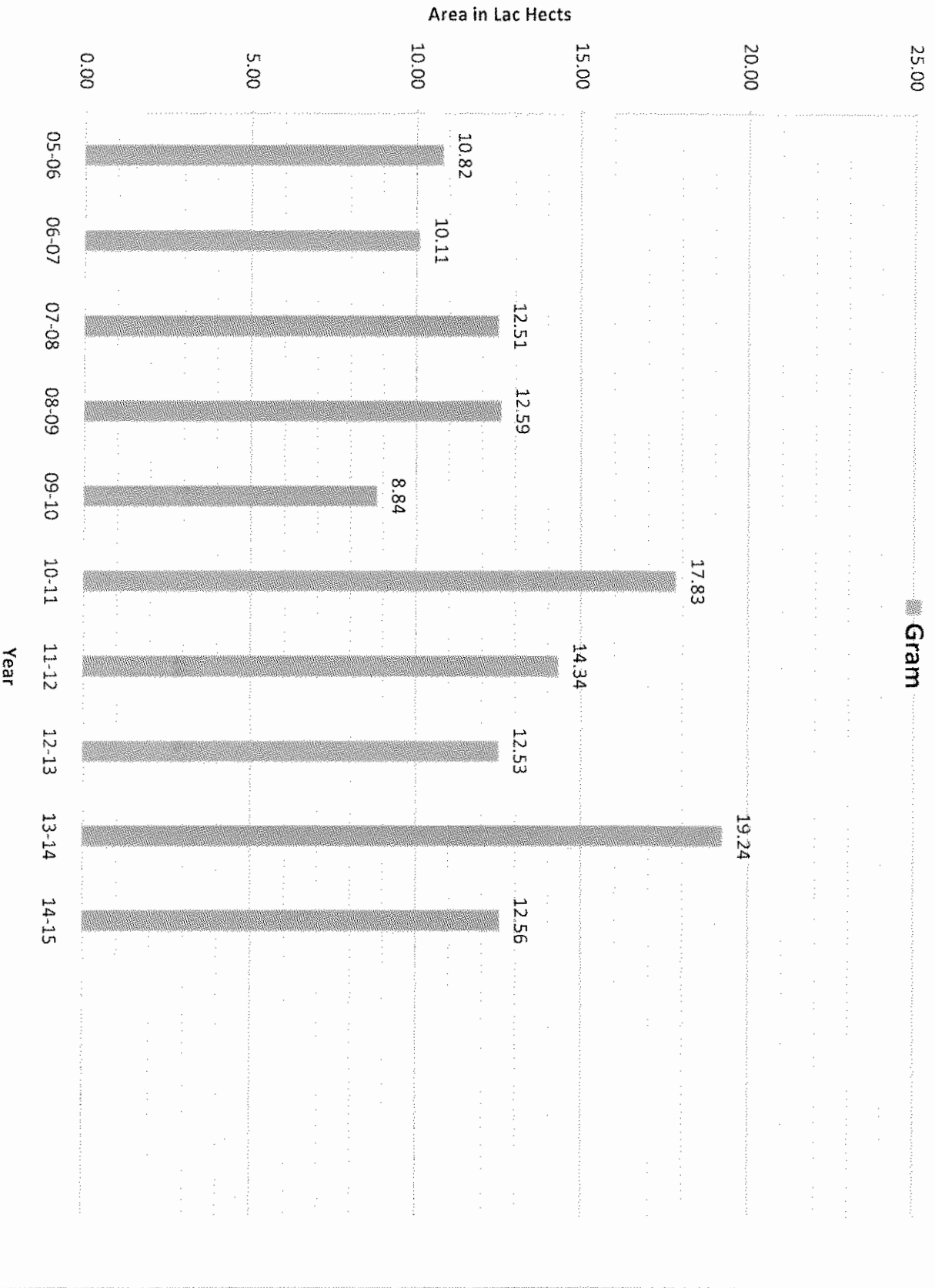
# Total Kharif



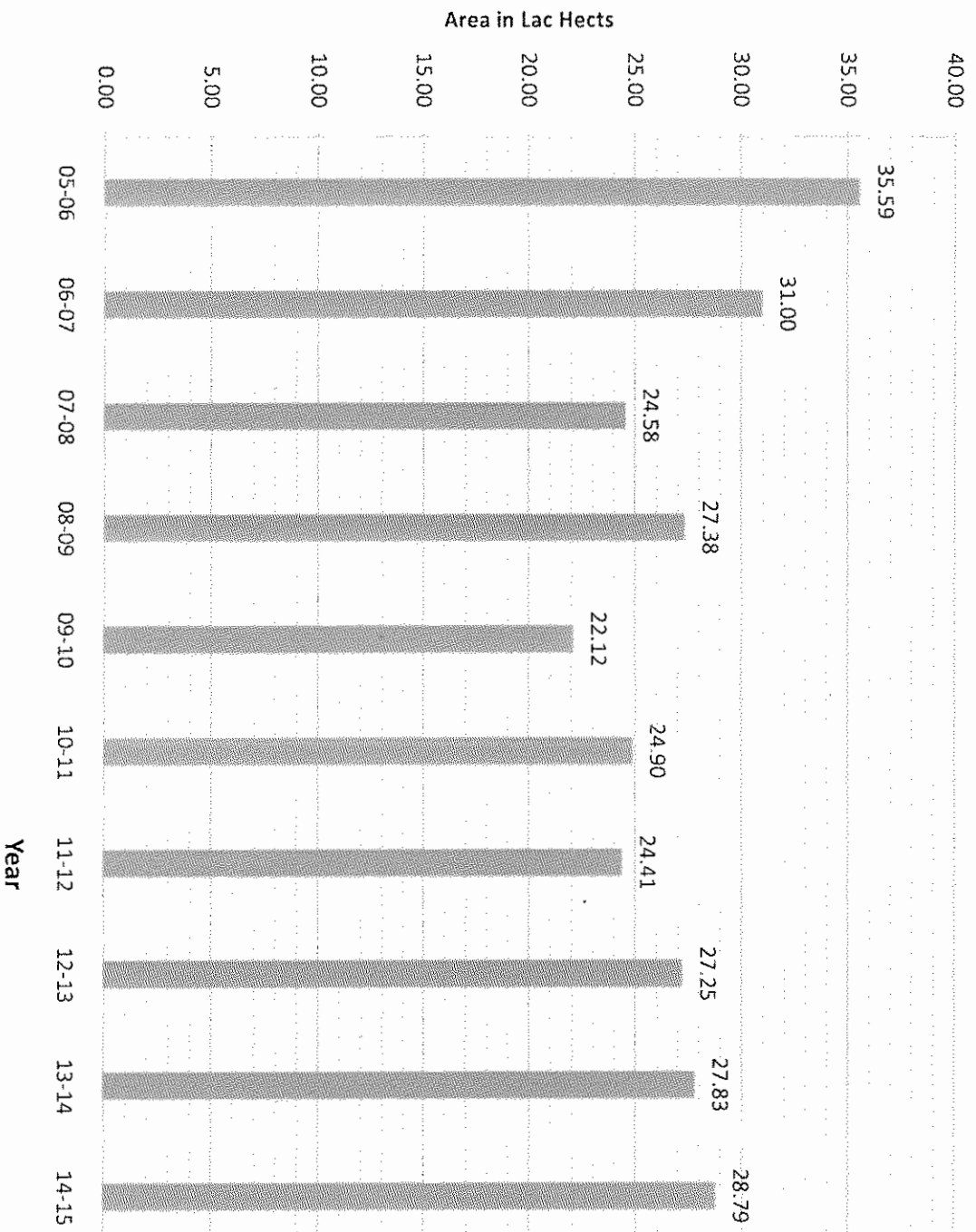
■ Wheat



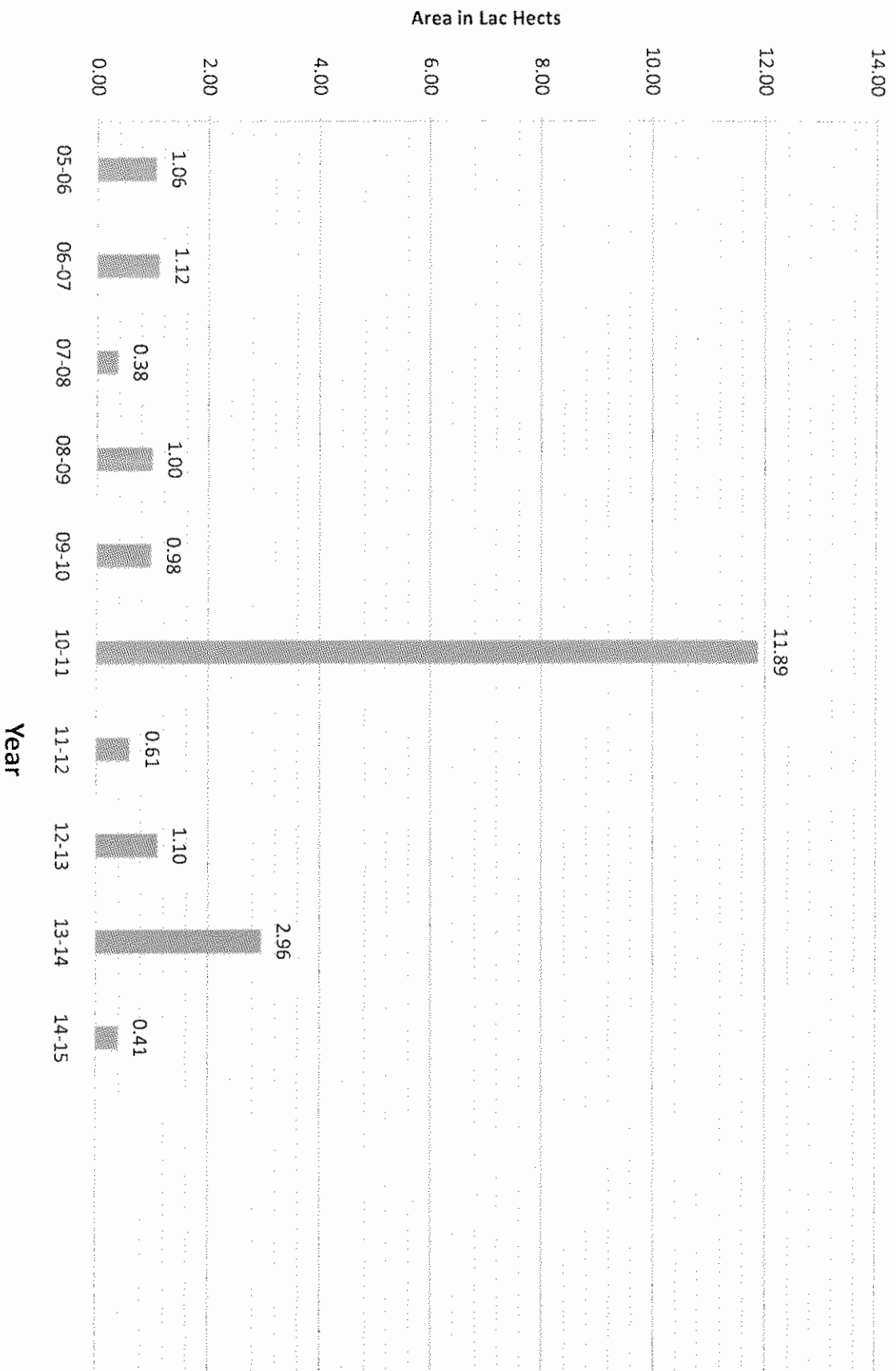
■ Gram



## Rape & Must



■ Taramira



# Total Rabi

